

F.A.P. RTE.	SECTION	COUNTY	TOTAL SHEETS	SHEET NO.
666	*	SANGAMON	11	1
		ILLINOIS	CONTRACT NO. 72N30	

03-11-2022 LETTING ITEM 074

STATE OF ILLINOIS  
DEPARTMENT OF TRANSPORTATION

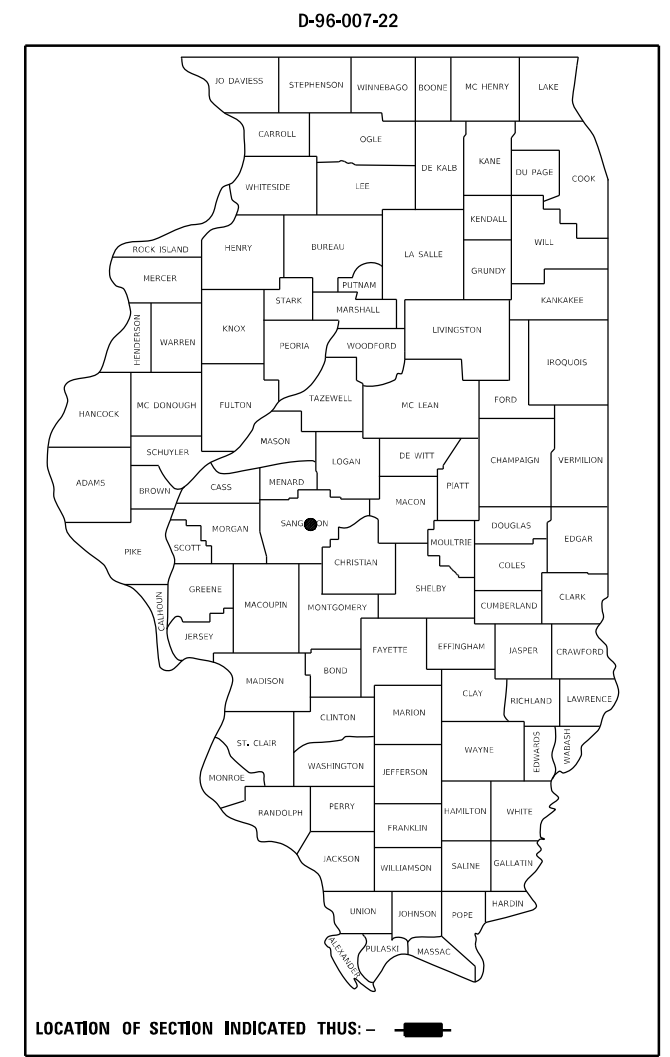
**PROPOSED  
HIGHWAY PLANS**

**FAP 666 (I 55 BUS, 9TH ST, PEORIA RD)  
SECTION D6 PATCHING 2021-3  
CLASS C PATCHES**

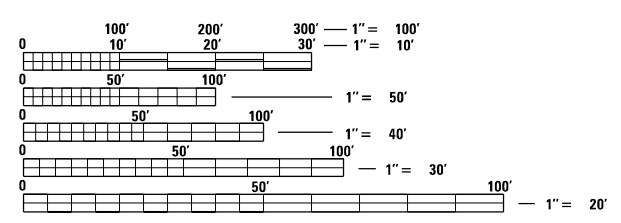
**SANGAMON COUNTY**

C-96-010-22

FOR INDEX OF SHEETS, SEE SHEET NO. ...



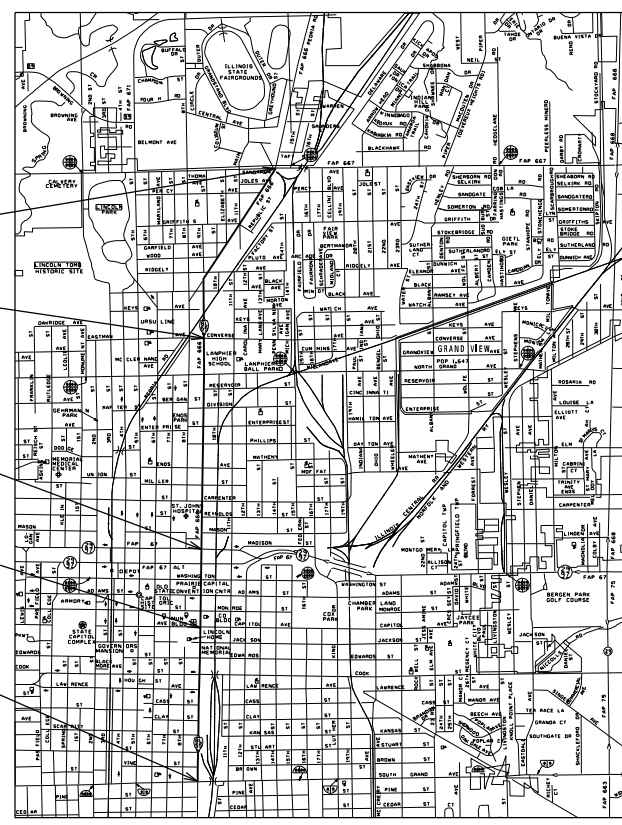
ADT = 5,900 (2019)  
SU = 175 (2019)  
MU = 90 (2019)



FULL SIZE PLANS HAVE BEEN PREPARED USING STANDARD ENGINEERING SCALES. REDUCED SIZED PLANS WILL NOT CONFORM TO STANDARD SCALES. IN MAKING MEASUREMENTS ON REDUCED PLANS, THE ABOVE SCALES MAY BE USED.

J.U.L.I.E.  
JOINT UTILITY LOCATION INFORMATION FOR EXCAVATORS  
1-800-892-0123  
OR 811

BEGIN PROJECT STA. 137+00.00  
  
STA. EQU. 87+37.57bk =54+76.50ch  
  
STA. EQU. 0+17.50bk =10+34.00ch  
  
STA. EQU. 31+31.00bk =0+80.00ch  
  
END PROJECT STA. 40+78.59



GROSS LENGTH = 16,517.02 FT. = 3.128 MILE  
NET LENGTH = 16,517.02 FT. = 3.128 MILE

PROJECT ENGINEER: STEVE BERAN  
PROJECT MANAGER: TIM SHARP

CONTRACT NO. 72N30

STATE OF ILLINOIS  
DEPARTMENT OF TRANSPORTATION

SUBMITTED December 8 20 21

*John P. Myer* REGIONAL ENGINEER

February 4 20 22  
*Stephen M. Farris* ENGINEER OF DESIGN AND ENVIRONMENT

February 4 20 22  
*Stephen M. Farris* DIRECTOR OF HIGHWAYS PROJECT IMPLEMENTATION 2




**PRINTED BY THE AUTHORITY  
OF THE STATE OF ILLINOIS**

**INDEX**

SHEET NO.	DESCRIPTION
1.	COVER SHEET
2.	INDEX, STANDARDS, SIGNATURES
3.	SUMMARY OF QUANTITIES
4.	SCHEDULES
5.	LOCATION MAP
6-11.	TYPICAL SECTIONS

**STANDARDS**

STANDARD NO.	DESCRIPTION
442201-03	CLASS C AND D PATCHES
701101-05	OFF-RD OPERATIONS, MULTILINE, 15' TO 24" FROM EDGE OF PAVEMENT
701106-02	OFF-RD OPERATIONS, MULTILINE, MORE THAN 15' AWAY
701602-10	URBAN LANE CLOSURE, MULTILANE, 2W WITH BIDIRECTIONAL TURN LANE
701606-10	URBAN SINGLE LANE CLOSURE, MULTILANE, 2W WITH COUNTABLE MEDIAN
701611-01	URBAN HALF ROAD CLOSURE, MULTILANE, 2W WITH MOUNTABLE MEDIAN
701701-10	URBAN LANE CLOSURE, MULTILANE INTERSECTION
701901-08	TRAFFIC CONTROL DEVICES
000001-08	STANDARD SYMBOLS, ABBREVIATIONS AND PATTERNS
001006	DECIMAL OF AN INCH AND OF A FOOT
420001-10	PAVEMENT JOINTS

<b>STATE OF ILLINOIS DEPARTMENT OF TRANSPORTATION DIVISION OF HIGHWAYS DISTRICT 6</b>	
EXAMINED	December 10 20 21
 ENGINEER OF OPERATIONS	
EXAMINED	December 10 20 21
 ENGINEER OF PROJECT IMPLEMENTATION	
EXAMINED	December 10 20 21
 ENGINEER OF PROGRAM DEVELOPMENT	

REV. - MS

FILE NAME =	USER NAME = sherpdt	DESIGNED - DMS	REVISED -	STATE OF ILLINOIS DEPARTMENT OF TRANSPORTATION	INDEX, STANDARDS, SIGNATURES	F.A.P. RTE. 666	SECTION D6 PATCHING 2021-3	COUNTY SANGAMON	TOTAL SHEETS 11	SHEET NO. 2	CONTRACT NO. 72N30
S:\CONTRMINT_CAD\72N30 - FAP 666 (1) 55	BUS, 9TH ST, PEORIA RD - PATCHING - Sangamon	DRAWN - 2022\PLANNING\72N30-sht-2-signature	REVISED - standards.dgn								ILLINOIS FED. AID PROJECT
Default	PLOT SCALE = 40.0000' / in.	CHECKED -	REVISED -								
	PLOT DATE = 12/9/2021	DATE - 5-13-2013	REVISED -								
						SCALE: _____ SHEET _____ OF _____ SHEETS STA. _____ TO STA. _____					

0-02176-6021  
 100% STATE  
 SANGAMON  
 ROADWAY  
 0006  
 URBAN

CODE NO.	ITEM	UNIT	TOTAL QUANTITY	
44201403	CLASS C PATCHES, TYPE II, 14 INCH	SQ YD	230.0	230.0
44201407	CLASS C PATCHES, TYPE III, 14 INCH	SQ YD	120.0	120.0
44201409	CLASS C PATCHES, TYPE IV, 14 INCH	SQ YD	165.0	165.0
67100100	MOBILIZATION	L SUM	1	1
70102625	TRAFFIC OCONTROL AND PROTECTION, STANDARD 701606	L SUM	1	1
70102632	TRAFFIC CONTROL AND PROTECTION, STANDARD 701602	L SUM	1	1
70102634	TRAFFIC OCONTROL AND PROTECTION, STANDARD 701611	L SUM	1	1
70102635	TRAFFIC OCONTROL AND PROTECTION, STANDARD 701701	L SUM	1	1
70107025	CHANGEABLE MESSAGE SIGN	CAL DAY	30	30

MODEL: D:\m\h\...  
 FILE NAME: S:\CONTRACT\MANT\_CAD\72N30 - FAP 666 (I 55 BUS 9TH ST PEORIA RD) - PATCHING - Sangamon Co\3-11-2022\B\A\MS\72N30-D-3-S00.dgn

USER NAME = sharptd	DESIGNED - _____	REVISED - _____
	DRAWN - _____	REVISED - _____
PLOT SCALE = 1.0000' / in.	CHECKED - _____	REVISED - _____
PLOT DATE = 12/9/2021	DATE - _____	REVISED - _____

**STATE OF ILLINOIS  
 DEPARTMENT OF TRANSPORTATION**

**SUMMARY OF QUANTITIES**

SCALE: \_\_\_\_\_ SHEET \_\_\_ OF \_\_\_ SHEETS STA. \_\_\_\_\_ TO STA. \_\_\_\_\_

F.A.P. RTE.	SECTION	COUNTY	TOTAL SHEETS	SHEET NO.
666	D6 PATCHING 2021-3	SANGAMON	11	3
			CONTRACT NO. 72N30	
ILLINOIS FED. AID PROJECT				

CLASS C, 14 INCH			
	TY II	TY III	TY IV
LANE			
NB/SB/EB/WB	(S.Y.)	(S.Y.)	(S.Y.)
<b>BL 55/9TH ST (SOUTH GRAND TO MADISON)</b>			
NB	0.0	0.0	0.0
SB	0.0	0.0	0.0
<b>Total:</b>	<b>0.0</b>	<b>0.0</b>	<b>0.0</b>
<b>BL 55/9TH ST (MADISON TO NORTH GRAND)</b>			
NB	40.0	0.0	0.0
SB	40.0	0.0	0.0
<b>Total:</b>	<b>80.0</b>	<b>0.0</b>	<b>0.0</b>
<b>BL 55/9TH ST (NORTH GRAND TO SANGAMON AVE)</b>			
NB	75.0	60.0	90.0
SB	75.0	60.0	75.0
<b>Total:</b>	<b>150.0</b>	<b>120.0</b>	<b>165.0</b>
<b>Job Total:</b>	<b>230.0</b>	<b>120.0</b>	<b>165.0</b>

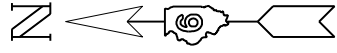
MODEL: D:\m\h\...  
 FILE NAME: S:\CONTRACTS\72N30 - FAP 666 (I 55 BUS 9TH ST PEORIA RD) - PATCHING - Sangamon Co\3-11-2022\NB\ANSI\72N30-sh-4-sched.dgn

USER NAME = sharptd	DESIGNED - _____	REVISED - _____
PLOT SCALE = 1.0000' / in.	CHECKED - _____	REVISED - _____
PLOT DATE = 12/9/2021	DATE - _____	REVISED - _____

**STATE OF ILLINOIS  
DEPARTMENT OF TRANSPORTATION**

<b>SCHEDULES</b>	
SCALE: _____	SHEET ___ OF ___ SHEETS STA. _____ TO STA. _____

F.A.P. RTE.	SECTION	COUNTY	TOTAL SHEETS	SHEET NO.
666	D6 PATCHING 2021-3	SANGAMON	11	4
CONTRACT NO. 72N30				
ILLINOIS FED. AID PROJECT				



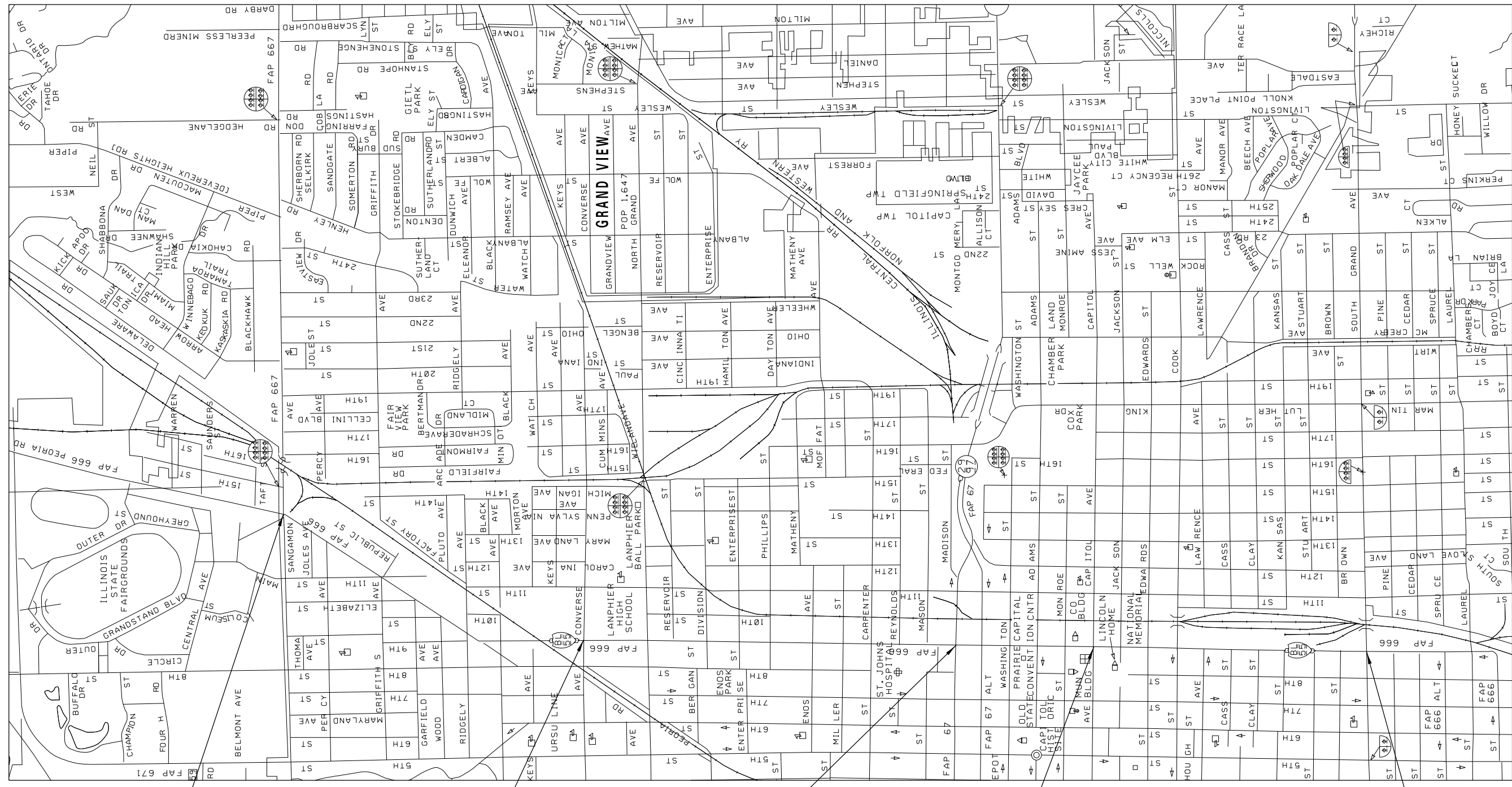
END PROJECT  
STA. 137+00.00

STA. EQU.  
87+37.57bk  
=54+76.50ah

STA> EQU.  
0+17.50bk  
=10+34.00ah

STA. EQU.  
31+31.00bk  
=0+80.00ah

BEGIN PROJECT  
STA. 40+78.59



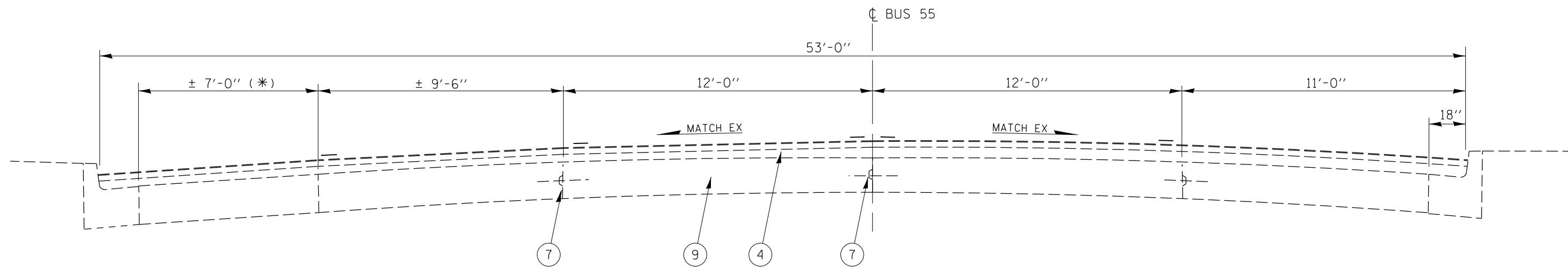
STATE OF ILLINOIS  
DEPARTMENT OF TRANSPORTATION

LOCATION MAP

USER NAME = sharptd	DESIGNED - _____	REVISED - _____
DRAWN - _____	REVISED - _____	REVISED - _____
PLOT SCALE = 1:0000' / in.	CHECKED - _____	REVISED - _____
PLOT DATE = 12/9/2021	DATE - _____	REVISED - _____

SCALE: \_\_\_\_\_ SHEET \_\_\_\_ OF \_\_\_\_ SHEETS STA. \_\_\_\_\_ TO STA. \_\_\_\_\_

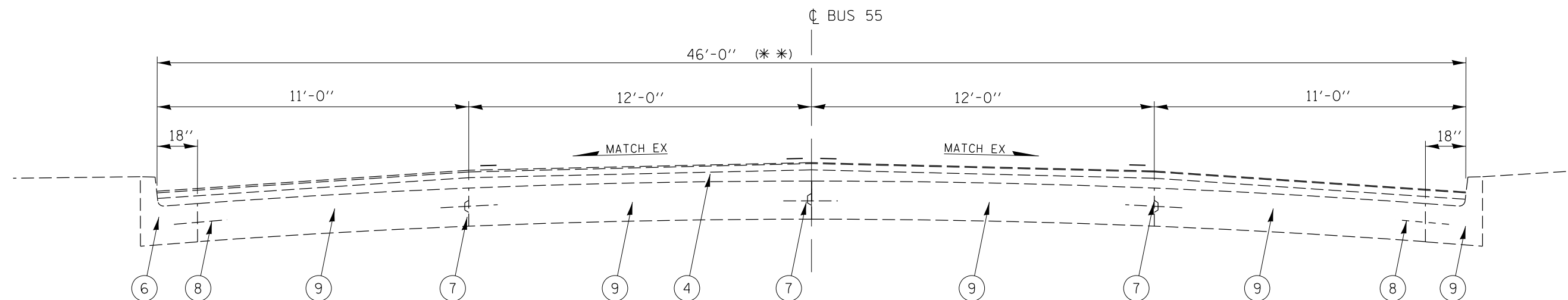
F.A.P. RTE.	SECTION	COUNTY	TOTAL SHEETS	SHEET NO.
666	D6 PATCHING 2021-3	SANGAMON	11	5
CONTRACT NO. 72N30			ILLINOIS FED. AID PROJECT	



(\*)- TAPERS ±7'-0" TO 0'-0"  
STA. 91+24.36 TO 91+73.90

STA. 87+37.57 TO STA. 91+24.36

STA. EQU. 87+37.50bk  
=54+76.50ah



STA. 91+24.36 TO 99+00.00

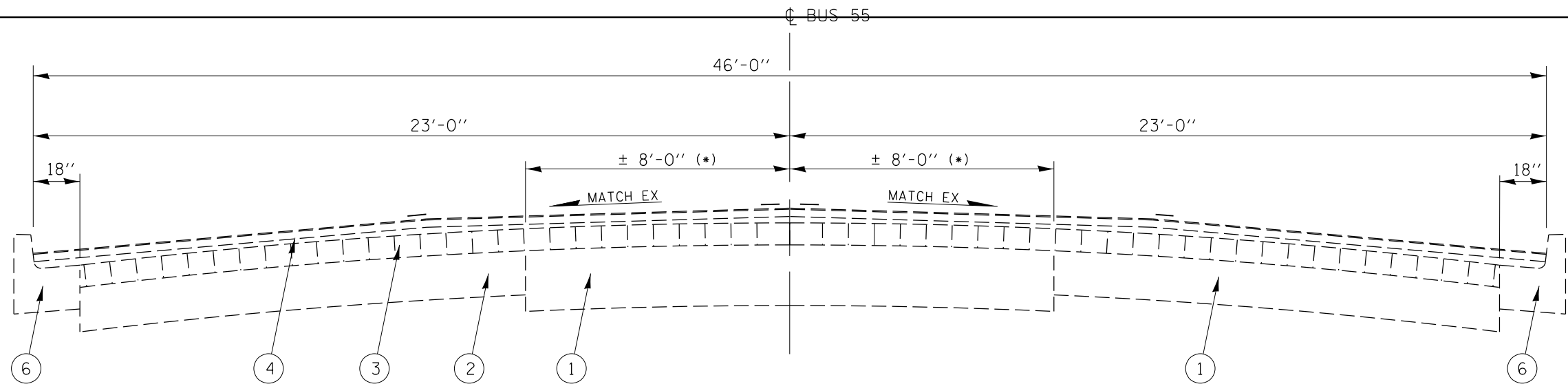
(\*\*)- TAPERS 53'-0" TO 46'-0"  
STA. 91+24.36 TO 91+73.90

### LEGEND SHEETS 6-8

- |  |   |
|--|---|
| <ul style="list-style-type: none"> <li>1 EXISTING CONCRETE BASE COURSE FOR TROLLEY CAR RAIL BED, DEPTH UNKNOWN</li> <li>2 EXISTING CONCRETE BASE COURSE FOR BRICK FOUNDATION, DEPTH UNKNOWN</li> <li>3 EXISTING BRICK PAVEMENT</li> <li>4 EXISTING BITUMINOUS CONCRETE SURFACE</li> <li>5 EXISTING CONCRETE CURBING</li> <li>6 EXISTING COMBINATION CONCRETE CURB &amp; GUTTER</li> <li>7 EXISTING LONGITUDINAL METAL JOINT WITH 1/2"Ø DEFORMED BARS, 2' LENGTHS @ 2'-6" CTRS</li> </ul> | <ul style="list-style-type: none"> <li>8 EXISTING 1/2"Ø DEFORMED BAR, 2' LENGTHS @ 2'-6" CTRS</li> <li>9 EXISTING P.C.C. PAVEMENT, 8", WITH STD. #1810 OR STD. 1820 PAVEMENT FABRIC</li> <li>10 EXISTING COMBINATION CONCRETE CURB AND GUTTER, B-6.24</li> <li>11 EXISTING PCC BASE COURSE, 9"</li> </ul> |
|--|---|

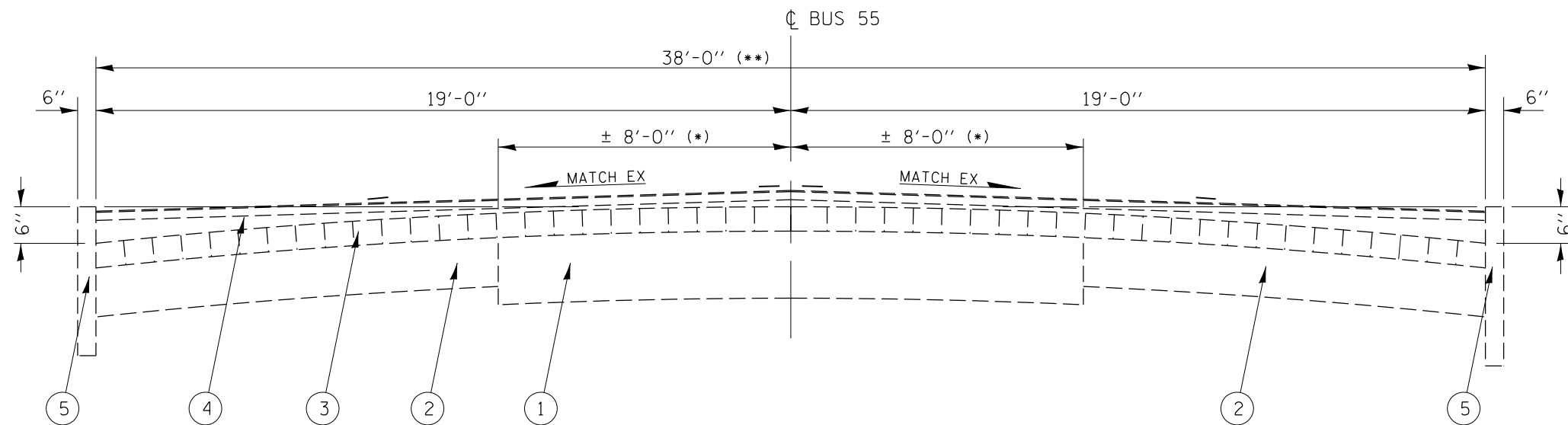
NOTE:  
SEE TYPICAL SHEETS 6-8 FOR  
SANGAMON AVE. TO CONVERSE ST.  
  
SEE TYPICAL SHEETS 9-11 FOR  
CONVERSE ST. TO SOUTH GRAND AVE.

FILE NAME =	USER NAME = sharptd	DESIGNED -	REVISED -	<b>STATE OF ILLINOIS DEPARTMENT OF TRANSPORTATION</b>	<b>TYPICALS</b>	F.A.P. RTE.	SECTION	COUNTY	TOTAL SHEETS	SHEET NO.
S:\CONTRMAINT_CAD\72N30 - FAP 666 (1 55	BUS, 9TH ST, PEORIA RD) - PATCHING - Sangamon	DRAWN-2022\PLANS\72N30-shr-6-11-typical	REVISED -			666	D6 PATCHING 2021-3	SANGAMON	11	6
Default	PLOT SCALE = 3.9996' / in.	CHECKED -	REVISED -			CONTRACT NO. 72N30				
	PLOT DATE = 12/9/2021	DATE -	REVISED -			ILLINOIS FED. AID PROJECT				



STA. 99+00.00 TO STA. 103+29.60

(\*) - DISTANCE WAS SCALED FROM  
SPRINGFIELD CITY PLANS,  
SECTION 26 CS, 1940



STA. 103+29.60 TO STA. 132+49.80

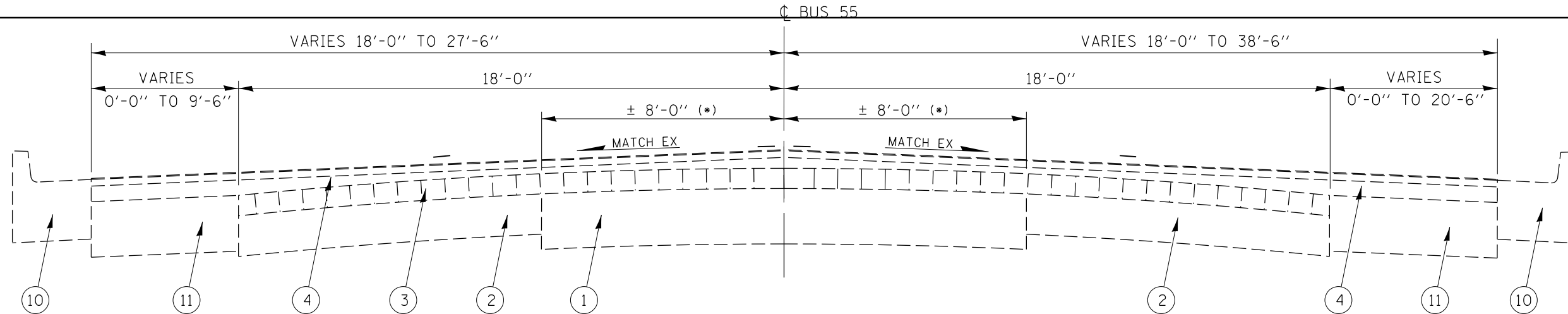
(\*)- DISTANCE WAS SCALED FROM  
SPRINGFIELD CITY PLANS,  
SECTION 26 CS, 1940  
(\*\*)- TAPERS 46'-0" TO 38'-0"  
STA. 103+29.60 TO STA. 104+59.39

### LEGEND SHEETS 6-8

- |   |   |    |  |
|---|---|----|--|
| 1 | EXISTING CONCRETE BASE COURSE FOR TROLLEY CAR RAIL BED, DEPTH UNKNOWN               | 8  | EXISTING 1/2"Ø DEFORMED BAR, 2' LENGTHS @ 2'-6" CTRS                       |
| 2 | EXISTING CONCRETE BASE COURSE FOR BRICK FOUNDATION, DEPTH UNKNOWN                   | 9  | EXISTING P.C.C. PAVEMENT, 8", WITH STD. #1810 OR STD. 1820 PAVEMENT FABRIC |
| 3 | EXISTING BRICK PAVEMENT   | 10 | EXISTING COMBINATION CONCRETE CURB AND GUTTER, B-6.24                      |
| 4 | EXISTING BITUMINOUS CONCRETE SURFACE  | 11 | EXISTING PCC BASE COURSE, 9"   |
| 5 | EXISTING CONCRETE CURBING   |    |  |
| 6 | EXISTING COMBINATION CONCRETE CURB & GUTTER   |    |  |
| 7 | EXISTING LONGITUDINAL METAL JOINT WITH 1/2"Ø DEFORMED BARS, 2' LENGTHS @ 2'-6" CTRS |    |  |

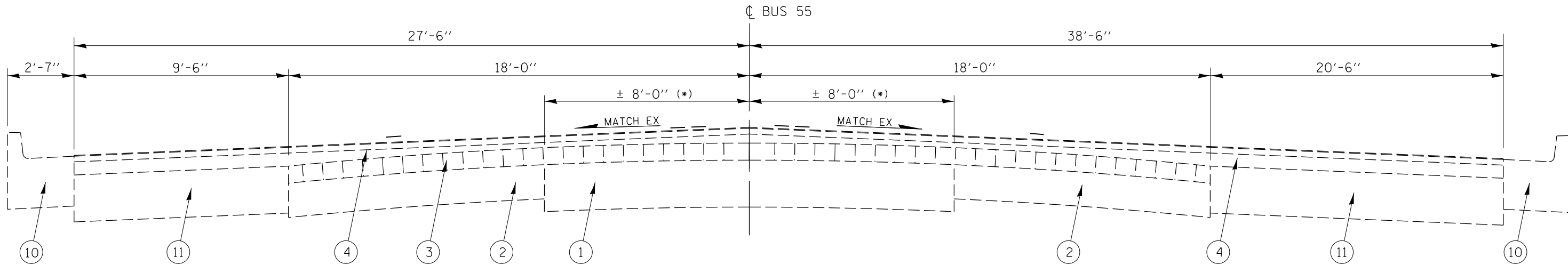
NOTE:  
SEE TYPICAL SHEETS 6-8 FOR  
SANGAMON AVE. TO CONVERSE ST.  
  
SEE TYPICAL SHEETS 9-11 FOR  
CONVERSE ST. TO SOUTH GRAND AVE.

FILE NAME =	USER NAME = sharptd	DESIGNED -	REVISED -	<b>STATE OF ILLINOIS DEPARTMENT OF TRANSPORTATION</b>	<b>TYPICALS</b>	F.A.P. RTE.	SECTION	COUNTY	TOTAL SHEETS	SHEET NO.
S:\CONTRMINT_CAD\72N30 - FAP 666 (1 55	BUS, 9TH ST, PEORIA RD) - PATCHING - Sangamon	DRAWN-2022\PLANS\72N30-sht-6-11-typical	REVISED -			666	D6 PATCHING 2021-3	SANGAMON	11	7
Default	PLOT SCALE = 3.9996' / in.	CHECKED -	REVISED -			CONTRACT NO. 72N30				
	PLOT DATE = 12/9/2021	DATE -	REVISED -			ILLINOIS FED. AID PROJECT				



STA. 132+49.80 TO STA. 134+33.38

(\*)- DISTANCE WAS SCALED FROM  
SPRINGFIELD CITY PLANS,  
SECTION 26 CS, 1940



STA. 134+33.38 TO STA. 137+00.00

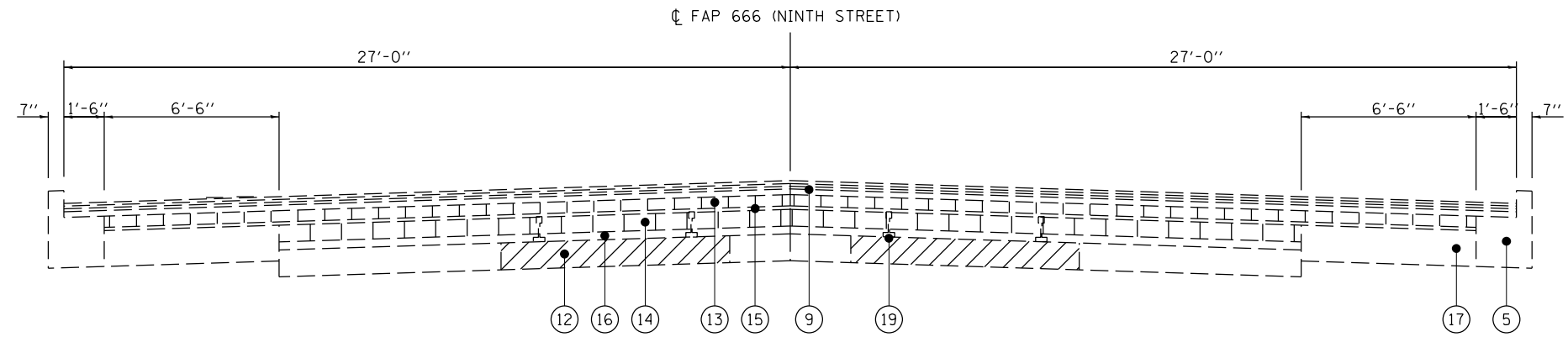
(\*)- DISTANCE WAS SCALED FROM  
SPRINGFIELD CITY PLANS,  
SECTION 26 CS, 1940

LEGEND SHEETS 6-8

- |   |   |    |  |
|---|---|----|--|
| 1 | EXISTING CONCRETE BASE COURSE FOR TROLLEY CAR RAIL BED, DEPTH UNKNOWN               | 8  | EXISTING 1/2"Ø DEFORMED BAR, 2' LENGTHS @ 2'-6" CTRS                       |
| 2 | EXISTING CONCRETE BASE COURSE FOR BRICK FOUNDATION, DEPTH UNKNOWN                   | 9  | EXISTING P.C.C. PAVEMENT, 8", WITH STD. #1810 OR STD. 1820 PAVEMENT FABRIC |
| 3 | EXISTING BRICK PAVEMENT   | 10 | EXISTING COMBINATION CONCRETE CURB AND GUTTER, B-6.24                      |
| 4 | EXISTING BITUMINOUS CONCRETE SURFACE  | 11 | EXISTING PCC BASE COURSE, 9"   |
| 5 | EXISTING CONCRETE CURBING   |    |  |
| 6 | EXISTING COMBINATION CONCRETE CURB & GUTTER   |    |  |
| 7 | EXISTING LONGITUDINAL METAL JOINT WITH 1/2"Ø DEFORMED BARS, 2' LENGTHS @ 2'-6" CTRS |    |  |

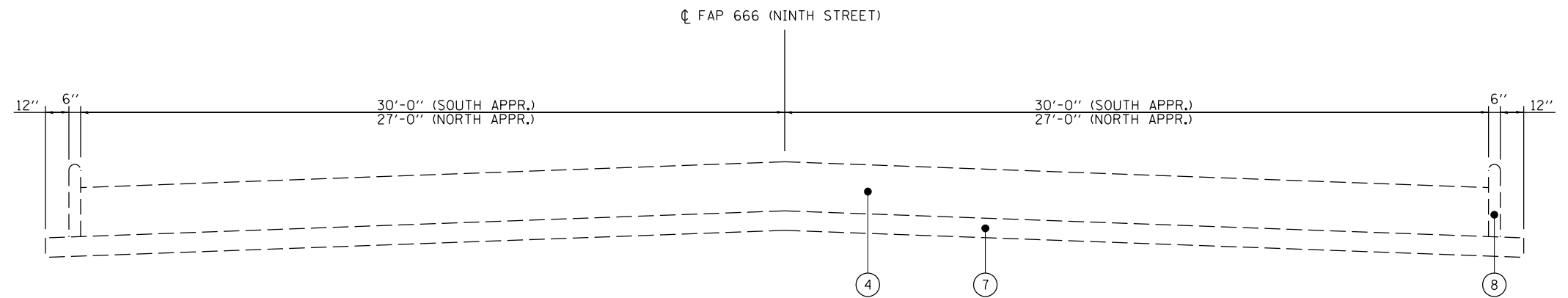
NOTE:  
SEE TYPICAL SHEETS 6-8 FOR  
SANGAMON AVE. TO CONVERSE ST.  
  
SEE TYPICAL SHEETS 9-11 FOR  
CONVERSE ST. TO SOUTH GRAND AVE.





FAP 666 (NINTH STREET)

STA. 54+76.50 TO STA. 0+87.50  
 STA. EQU. 87+37.57bk=54+76.50ch



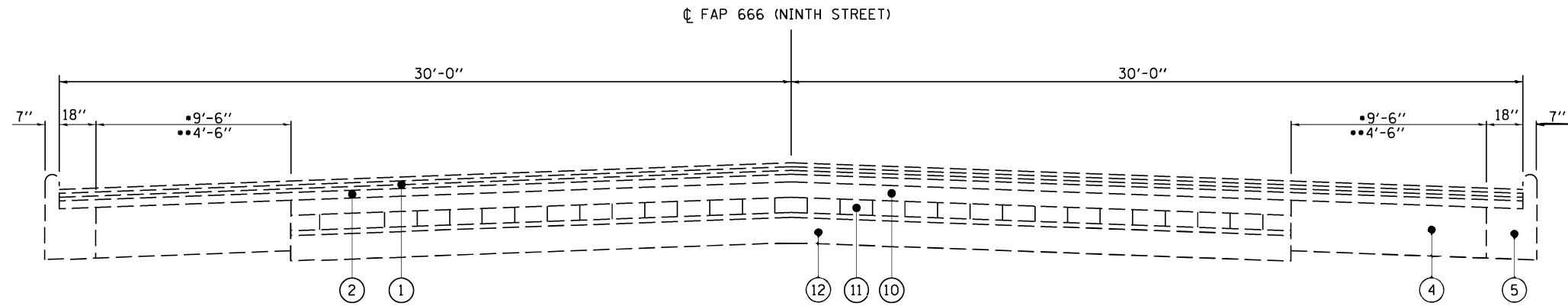
FAP 666 (NINTH STREET)

STA. 0+87.50 TO STA 11+71.80

LEGEND SHEETS 9-11

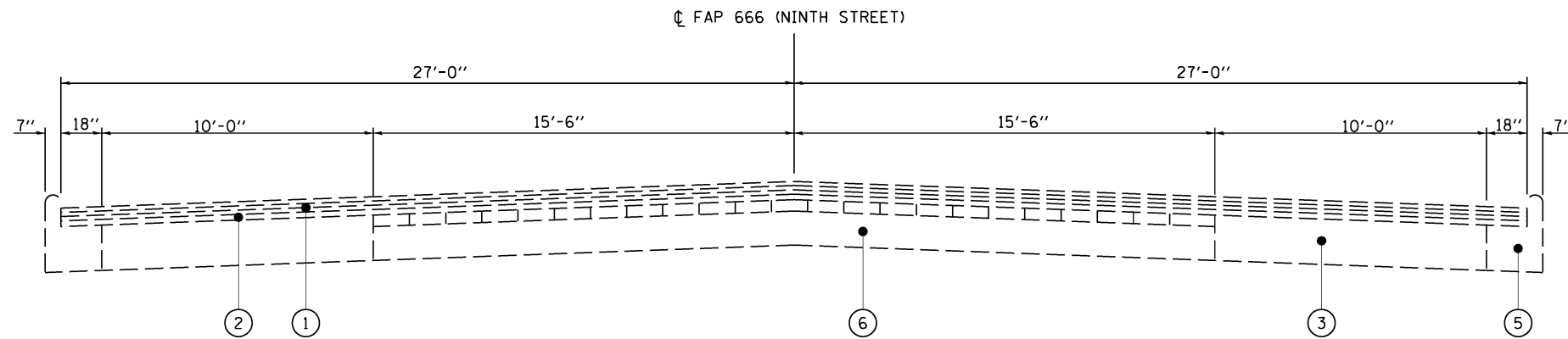
- |   |  |
|---|--|
| 1 EXISTING BITUMINOUS CONCRETE SURFACE COURSE, MIX "E", CLASS 1, TYPE 2, 1 1/2" | 10 EXISTING BITUMINOUS RESURFACING ±3"   |
| 2 EXISTING BITUMINOUS RESURFACING, 1 1/2"                                       | 11 EXISTING BRICK PAVEMENT ±3"           |
| 3 EXISTING P.C.C. PAVEMENT, 8"  | 12 EXISTING CONCRETE BASE ±6"            |
| 4 EXISTING P.C.C. PAVEMENT, 10"   | 13 EXISTING BRICK ±2 1/2"                |
| 5 EXISTING CONCRETE CURB AND GUTTER   | 14 EXISTING BRICK ±3 3/4"                |
| 6 EXISTING BRICK PAVEMENT OVER 6" CONC. BASE                                    | 15 EXISTING SAND ±3 3/4"                 |
| 7 EXISTING 4" GRANULAR SUB-BASE   | 16 EXISTING SAND ±1 3/4"                 |
| 8 EXISTING CONCRETE CURB  | 17 EXISTING P.C.C. CONCRETE WIDENING ±7" |
| 9 EXISTING BITUMINOUS RESURFACING ±2 1/2"                                       | 18 EXISTING P.C.C. SIDEWALK, 4"          |
|   | 19 EXISTING RAIL                         |

NOTE:  
 SEE TYPICAL SHEETS 6-8 FOR SANGAMON AVE. TO CONVERSE ST.  
 SEE TYPICAL SHEETS 9-11 FOR CONVERSE ST. TO SOUTH GRAND AVE.



FAP 666 (NINTH STREET)

• STA. 11+71.80 TO STA 18+55.00  
 •• STA. 18+55.00 TO STA. 31+31.00  
 STA. EQU. 0+17.50bk=10+34.00ah



FAP 666 (NINTH STREET)

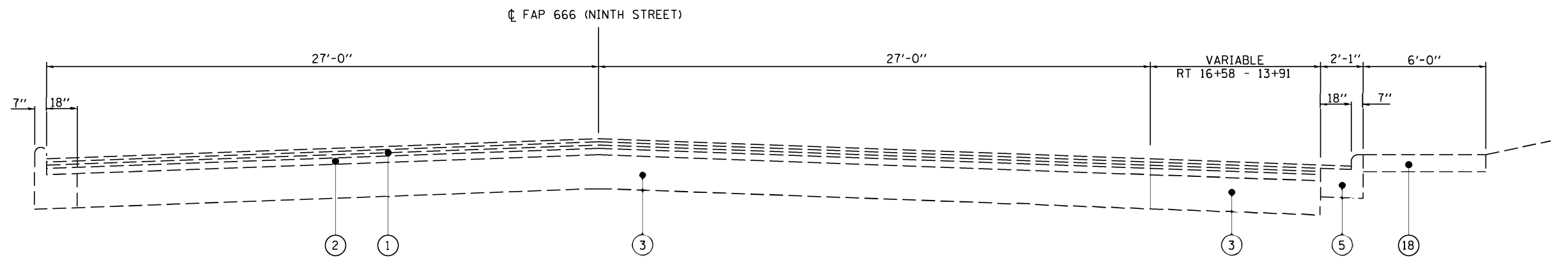
STA. 0+80.00 TO STA 12+61.50  
 STA. EQU. 31+31.00bk=0+80.00ah

LEGEND SHEETS 9-11

- |   |  |
|---|--|
| 1 EXISTING BITUMINOUS CONCRETE SURFACE COURSE, MIX "E", CLASS 1, TYPE 2, 1 1/2" | 10 EXISTING BITUMINOUS RESURFACING ±3"   |
| 2 EXISTING BITUMINOUS RESURFACING, 1 1/2"                                       | 11 EXISTING BRICK PAVEMENT ±3"           |
| 3 EXISTING P.C.C. PAVEMENT, 8"  | 12 EXISTING CONCRETE BASE ±6"            |
| 4 EXISTING P.C.C. PAVEMENT, 10"   | 13 EXISTING BRICK ±2 1/2"                |
| 5 EXISTING CONCRETE CURB AND GUTTER   | 14 EXISTING BRICK ±3 3/4"                |
| 6 EXISTING BRICK PAVEMENT OVER 6" CONC. BASE                                    | 15 EXISTING SAND ±3/4"                   |
| 7 EXISTING 4" GRANULAR SUB-BASE   | 16 EXISTING SAND ±1 3/4"                 |
| 8 EXISTING CONCRETE CURB  | 17 EXISTING P.C.C. CONCRETE WIDENING ±7" |
| 9 EXISTING BITUMINOUS RESURFACING ±2 1/2"                                       | 18 EXISTING P.C.C. SIDEWALK, 4"          |
|   | 19 EXISTING RAIL                         |

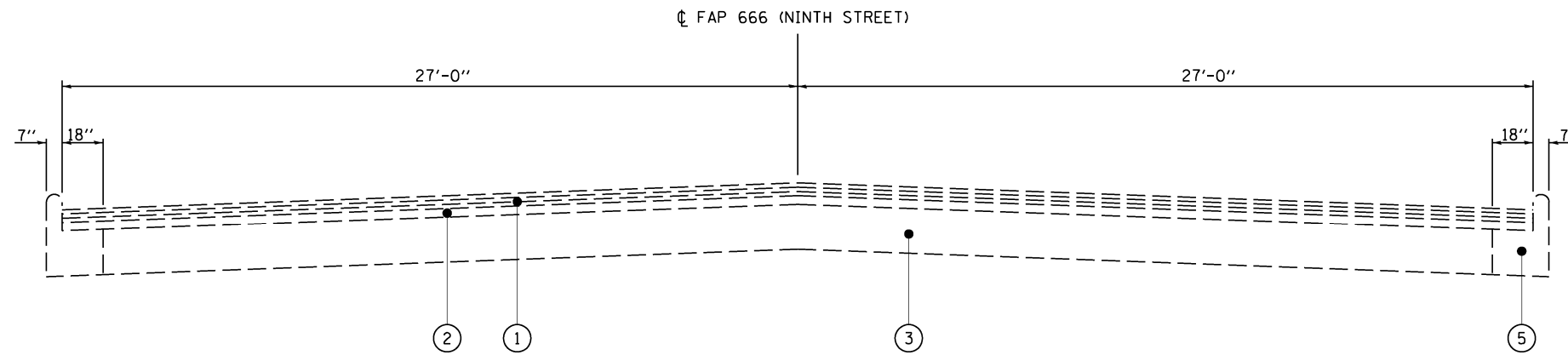
NOTE:  
 SEE TYPICAL SHEETS 6-8 FOR SANGAMON AVE. TO CONVERSE ST.  
 SEE TYPICAL SHEETS 9-11 FOR CONVERSE ST. TO SOUTH GRAND AVE.

FILE NAME = S:\CONTRMAINT_CAD\72N30 - FAP 666 (1155	USER NAME = sherpdt	DESIGNED - _____	REVISED - _____	<b>STATE OF ILLINOIS DEPARTMENT OF TRANSPORTATION</b>	<b>TYPICALS</b>	F.A.P. RTE. 666	SECTION D6 PATCHING 2021-3	COUNTY SANGAMON	TOTAL SHEETS 11	SHEET NO. 10		
Default	BUS, 9TH ST, PEORIA RD - PATCHING - Sangamon	DRAWN - 2022\APLANS\72N30-sht-6-11-typ	REVISED - _____			SCALE: _____	SHEET _____ OF _____ SHEETS	STA. _____ TO STA. _____	CONTRACT NO. 72N30			
	PLOT SCALE = 5.9994' / 1in.	CHECKED - _____	REVISED - _____			ILLINOIS FED. AID PROJECT						
	PLOT DATE = 12/9/2021	DATE - _____	REVISED - _____									



FAP 666 (NINTH STREET)

STA. 12+61.50 TO STA 16+58.00



FAP 666 (NINTH STREET)

STA. 16+58.00 TO STA 40+78.59

LEGEND SHEETS 9-11

- |   |   |    |                                       |
|---|---|----|---------------------------------------|
| 1 | EXISTING BITUMINOUS CONCRETE SURFACE COURSE, MIX "E", CLASS 1, TYPE 2, 1 1/2" | 10 | EXISTING BITUMINOUS RESURFACING ±3"   |
| 2 | EXISTING BITUMINOUS RESURFACING, 1 1/2"                                       | 11 | EXISTING BRICK PAVEMENT ±3"           |
| 3 | EXISTING P.C.C. PAVEMENT, 8"  | 12 | EXISTING CONCRETE BASE ±6"            |
| 4 | EXISTING P.C.C. PAVEMENT, 10"   | 13 | EXISTING BRICK ±2 1/2"                |
| 5 | EXISTING CONCRETE CURB AND GUTTER   | 14 | EXISTING BRICK ±3 3/4"                |
| 6 | EXISTING BRICK PAVEMENT OVER 6" CONC. BASE                                    | 15 | EXISTING SAND ±3 3/4"                 |
| 7 | EXISTING 4" GRANULAR SUB-BASE   | 16 | EXISTING SAND ±1 3/4"                 |
| 8 | EXISTING CONCRETE CURB  | 17 | EXISTING P.C.C. CONCRETE WIDENING ±7" |
| 9 | EXISTING BITUMINOUS RESURFACING ±2 1/2"                                       | 18 | EXISTING P.C.C. SIDEWALK, 4"          |
|   |   | 19 | EXISTING RAIL                         |

NOTE:  
SEE TYPICAL SHEETS 6-8 FOR SANGAMON AVE. TO CONVERSE ST.  
  
SEE TYPICAL SHEETS 9-11 FOR CONVERSE ST. TO SOUTH GRAND AVE.

FILE NAME = S:\CONTRMAINT_CAD\72N30 - FAP 666 (155	USER NAME = sharptd	DESIGNED - _____	REVISED - _____	<b>STATE OF ILLINOIS DEPARTMENT OF TRANSPORTATION</b>	<b>TYPICALS</b>	F.A.P. RTE. 666	SECTION D6 PATCHING 2021-3	COUNTY SANGAMON	TOTAL SHEETS 11	SHEET NO. 11		
Default	BUS, 9TH ST, PEORIA RD - PATCHING - Sangamon	DRAWN - 2022\APLANS\72N30-sht-6-11-typic	REVISED - _____			SCALE: _____	SHEET _____ OF _____ SHEETS	STA. _____ TO STA. _____	CONTRACT NO. 72N30			
	PLOT SCALE = 5.9994' / 1in.	CHECKED - _____	REVISED - _____			ILLINOIS FED. AID PROJECT						
	PLOT DATE = 12/9/2021	DATE - _____	REVISED - _____			REV. - MS						