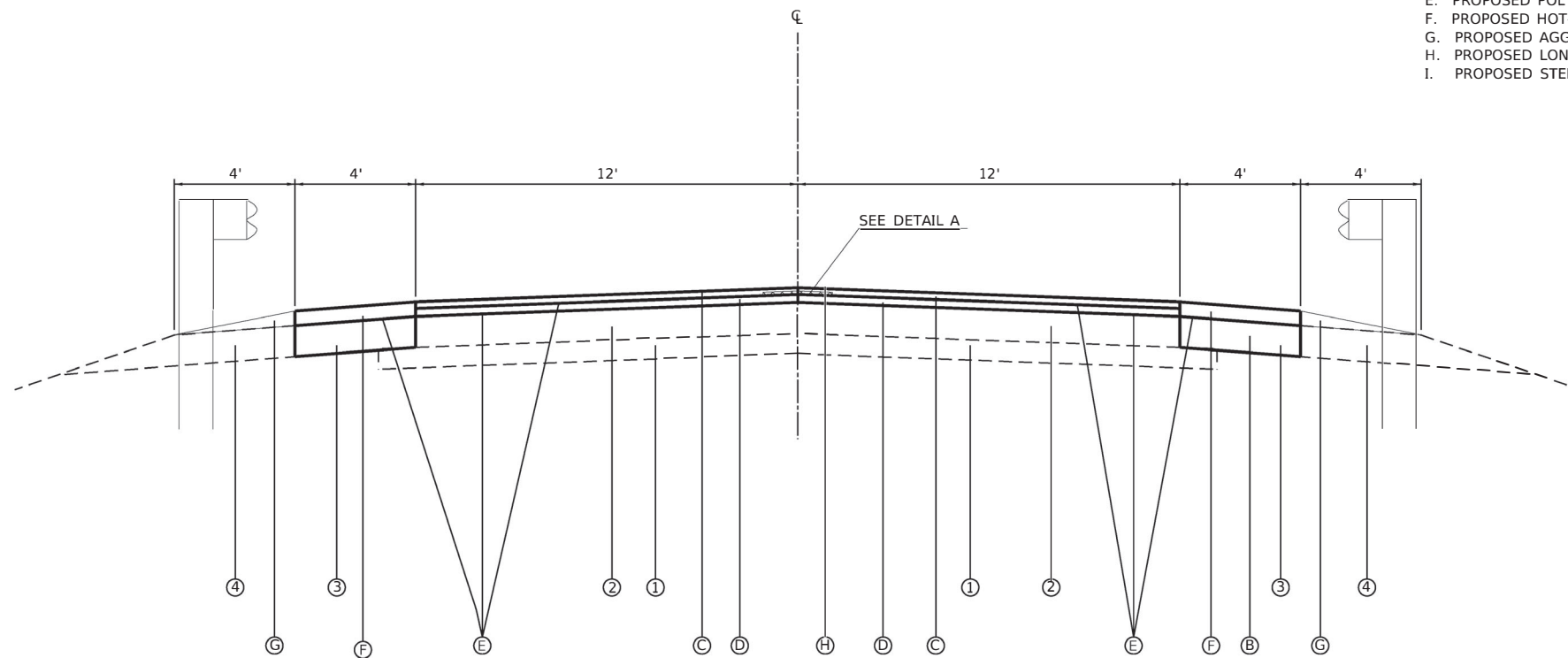


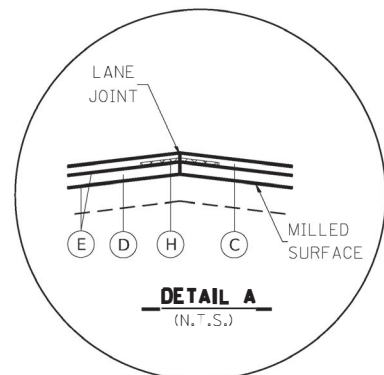
EXISTING TYPICAL SECTION
 STA. 729+62.5 TO STA. 742+13.42
 STA. 743+55.36 TO STA. 753+49.50



1. EXISTING STABILIZED SUBBASE, 4"
2. EXISTING STANDARD REINFORCED P.C.C. PAVEMENT, 8"
3. EXISTING HOT-MIX ASPHALT SHOULDERS, 8"
4. EXISTING AGGREGATE SHOULDERS, 8"
5. EXISTING STEEL PLATE BEAM GUARDRAIL
- A. PROPOSED PAVED SHOULDER REMOVAL SEE SCHEDULE FOR LOCATIONS
- B. PROPOSED HOT-MIX ASPHALT SHOULDER 8"
- C. PROPOSED POLYMERIZED HOT-MIX ASPHALT SURFACE, IL 9.5, MIX "D", N70 1 1/2"
- D. PROPOSED HOT-MIX ASPHALT BINDER, 1 1/4"
- E. PROPOSED POLYMERIZED BITUMINOUS MATERIALS (TACK COAT)
- F. PROPOSED HOT-MIX ASPHALT SHOULDER OVERLAY - 2 1/2"
- G. PROPOSED AGGREGATE WEDGE SHOULDER, TYPE B
- H. PROPOSED LONGITUDINAL JOINT SEALANT
- I. PROPOSED STEEL PLATE BEAM GUARDRAIL



PROPOSED TYPICAL SECTION
 STA. 729+62.5 TO STA. 742+13.42
 STA. 743+55.36 TO STA. 753+49.50



**DETAIL "A" SHALL BE APPLIED
 ALONG THE CENTERLINE OF PAVEMENT

△ REVISED 3-1-2022

MODEL: Default
 FILE NAME: p:\w\l\p\chaw\benitez.com\p\w\l\p\DOT\Documents\DOT_Offices\District_8\Projects\0876550\CADD\Drawn\CADsheets\0876550-sh-typical.dgn

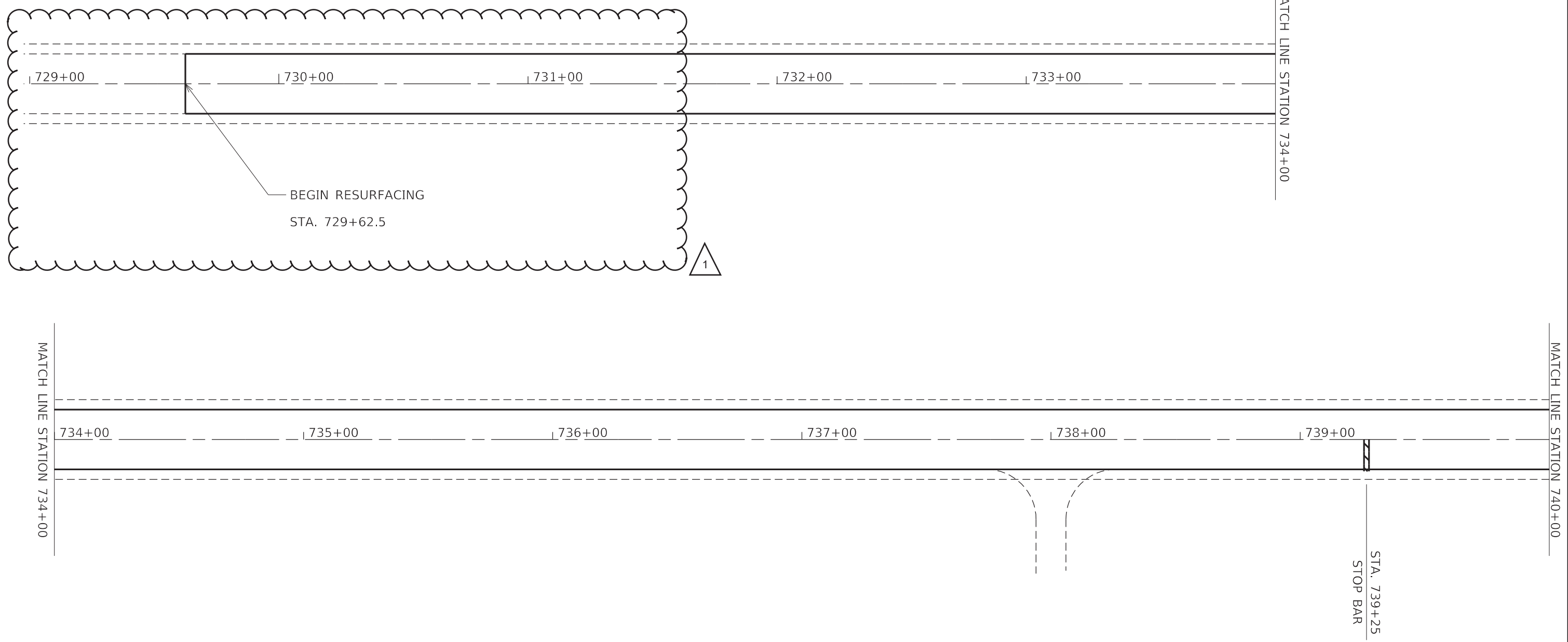
USER NAME = chailandeske	DESIGNED -	REVISED - KC 3-1-22
	DRAWN -	REVISED -
PLOT SCALE = 100.0000' / in.	CHECKED -	REVISED -
PLOT DATE = 3/1/2022	DATE -	REVISED -

**STATE OF ILLINOIS
 DEPARTMENT OF TRANSPORTATION**

TYPICAL SECTION

SCALE: SHEET 1 OF 1 SHEETS STA. TO STA.

F.A.P. RTE.	SECTION	COUNTY	TOTAL SHEETS	SHEET NO.
42	111-BR-2	BOND	25	7
CONTRACT NO. 76P50			ILLINOIS FED. AID PROJECT	

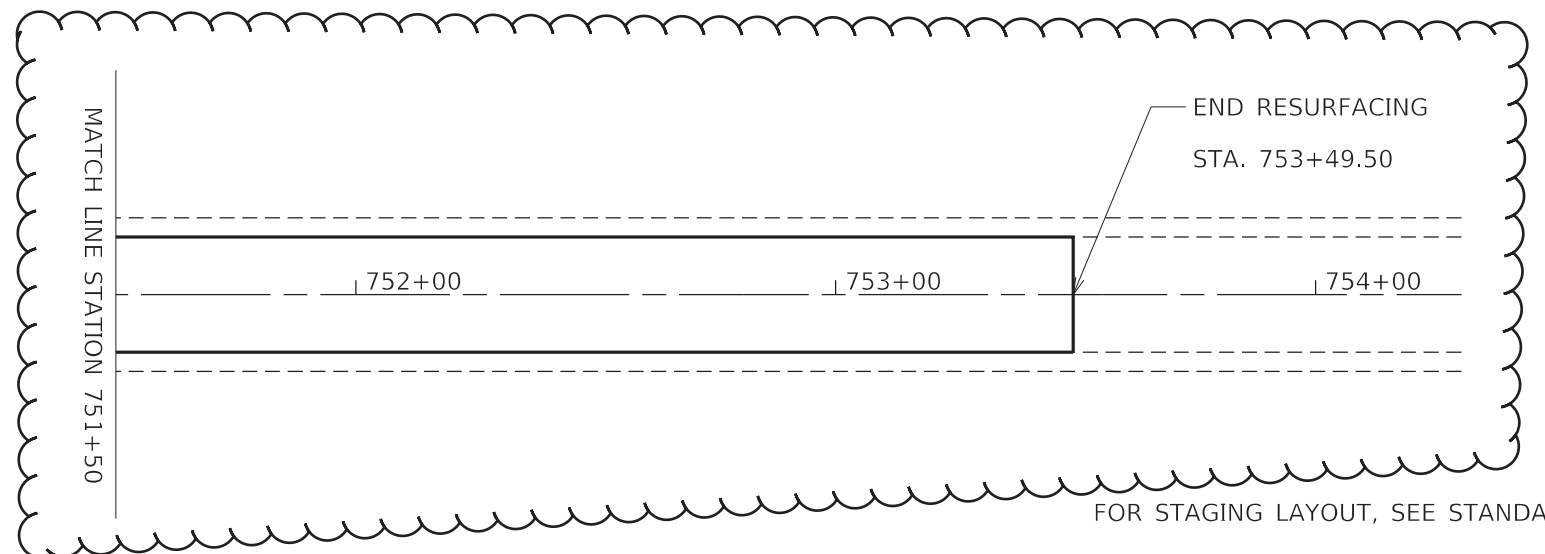


△ REVISED 3-1-2022

FOR STAGING LAYOUT, SEE STANDARD 701321

MODEL: Default
 FILE: \\mllpc-pw-bentley.com\PWDOT\Documents\DOT_Offices\DH\dte_8\Projects\0876F50\CADD\data\CADsheets\0876F50-sh-ct-1a1b.dgn

USER NAME = challandeske PLOT SCALE = 40,0000 ' / in. PLOT DATE = 3/1/2022	DESIGNED -	REVISED - KC 3-1-22	STATE OF ILLINOIS DEPARTMENT OF TRANSPORTATION	PLAN VIEW		F.A.P. RTE. = 42	SECTION = 111-BR-2	COUNTY =	TOTAL SHEETS = 25	SHEET NO. = 9
	DRAWN -	REVISED -				BOND		CONTRACT NO. 76M81		
	CHECKED -	REVISED -						ILLINOIS FED. AID PROJECT		
DATE -	REVISED -			SCALE:	SHEET 1 OF 3 SHEETS	STA.	TO STA.			



⚠️ REVISED 3-1-2022

⚠️ 1

FOR STAGING LAYOUT, SEE STANDARD 701321

MODEL: Default
FILE: \\hpc-pw-bentley.com\PWIDOT\Documents\DOT_Offices\Burdette_B\Projects\0876550\CADD\Drawings\CAD\Sheets\0876550-sh-ct-barbar.dgn

USER NAME = challandeske	DESIGNED -	REVISED - KC 3-1-22
	DRAWN -	REVISED -
PLOT SCALE = 40,0000 ' / in.	CHECKED -	REVISED -
PLOT DATE = 3/1/2022	DATE -	REVISED -

**STATE OF ILLINOIS
DEPARTMENT OF TRANSPORTATION**

PLAN VIEW

SCALE: SHEET 3 OF 3 SHEETS STA. TO STA.

F.A.P. RTE.	SECTION	COUNTY	TOTAL SHEETS	SHEET NO.
42	111-BR-2	BOND	25	11
CONTRACT NO. 76M81				
ILLINOIS FED. AID PROJECT				