

INDEX OF SHEETS

3/11/2022 LETTING ITEM 147

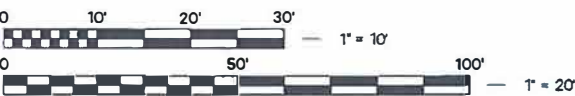
- 1 COVER SHEET
- 2 GENERAL NOTES
- 3 SUMMARY OF QUANTITIES
- 4 - 6 TYPICAL SECTIONS
- 7 - 9 SCHEDULES OF QUANTITIES
- 10 - 17 EXISTING CONDITIONS
- 18 - 25 REMOVALS PLAN
- 26 - 33 SITE GRADING PLAN
- 34 - 38 PLAN & PROFILE SHEETS
- 39 STORM SEWER & UTILITY CROSSING SCHEDULES
- 40 - 42 DRAINAGE & UTILITY PLAN
- 43 - 45 INTERSECTION GRADING DETAILS
- 46 - 48 STRIPING PLAN
- 49 - 50 LIGHTING PLAN
- 51 MISCELLANEOUS DETAILS
- 52 - 70 LANDSCAPING PLAN

HIGHWAY STANDARDS

- 000001-08 STANDARD SYMBOLS, ABBREVIATIONS AND PATTERNS
- 001006 DECIMAL OF AN INCH AND OF A FOOT
- 280001-07 TEMPORARY EROSION CONTROL SYSTEMS
- 424001-11 PERPENDICULAR CURB RAMPS FOR SIDEWALKS
- 424016-05 MID-BLOCK CURB RAMPS FOR SIDEWALKS
- 424026-03 ENTRANCE / ALLEY PEDESTRIAN CROSSINGS
- 602301-04 INLET - TYPE A
- 602306-03 INLET - TYPE B
- 602401-07 PRECAST MANHOLE TYPE A 4' DIAMETER
- 602402-03 PRECAST MANHOLE TYPE A 5' DIAMETER
- 602416-09 PRECAST MANHOLE TYPE A 8' DIAMETER
- 602601-06 PRECAST REINFORCED CONCRETE FLAT SLAB TOP
- 602701-02 MANHOLE STEPS
- 604001-05 FRAME AND LIDS TYPE 1
- 604006-05 FRAME AND GRATE, TYPE 3
- 604036-03 GRATE TYPE 8
- 604051-04 FRAME AND GRATE TYPE 11
- 606001-08 CONCRETE CURB TYPE B AND COMBINATION CONCRETE CURB AND GUTTER
- 701001-02 OFF-RD OPERATIONS, 2L, 2W, MORE THAN 15' AWAY
- 701006-05 OFF-RD OPERATIONS, 2L, 2W, 15' TO 24' FROM PAVEMENT EDGE
- 701501-06 URBAN LANE CLOSURE, 2L, 2W, UNDIVIDED
- 701801-06 SIDEWALK, CORNER OR CROSSWALK CLOSURE
- 701901-08 TRAFFIC CONTROL DEVICES
- 720001-01 SIGN PANEL MOUNTING DETAILS
- 720006-04 SIGN PANEL ERECTION DETAILS
- 720011-01 METAL POSTS FOR SIGNS, MARKERS & DELINEATORS
- 729001-01 APPLICATION OF TYPES A & B METAL POSTS (FOR SIGNS & MARKERS)
- 780001-05 TYPICAL PAVEMENT MARKINGS
- 814001-03 HANDHOLES
- 82101-02 LUMINAIRE WIRING IN POLE
- 825021-04 LIGHTING CONTROLLER, BASE MOUNTED, 240V
- 836001-04 LIGHT POLE FOUNDATION

DISTRICT STANDARDS

- 7020000 DISTRICT 5 TRAFFIC CONTROL & PROTECTION DEVICES (ROAD & SIDEROAD/STREET CLOSURES)



FULL SIZE PLANS HAVE BEEN PREPARED USING STANDARD ENGINEERING SCALES. REDUCED SIZED PLANS WILL NOT CONFORM TO STANDARD SCALES. IN MAKING MEASUREMENTS ON REDUCED PLANS, THE ABOVE SCALES MAY BE USED.

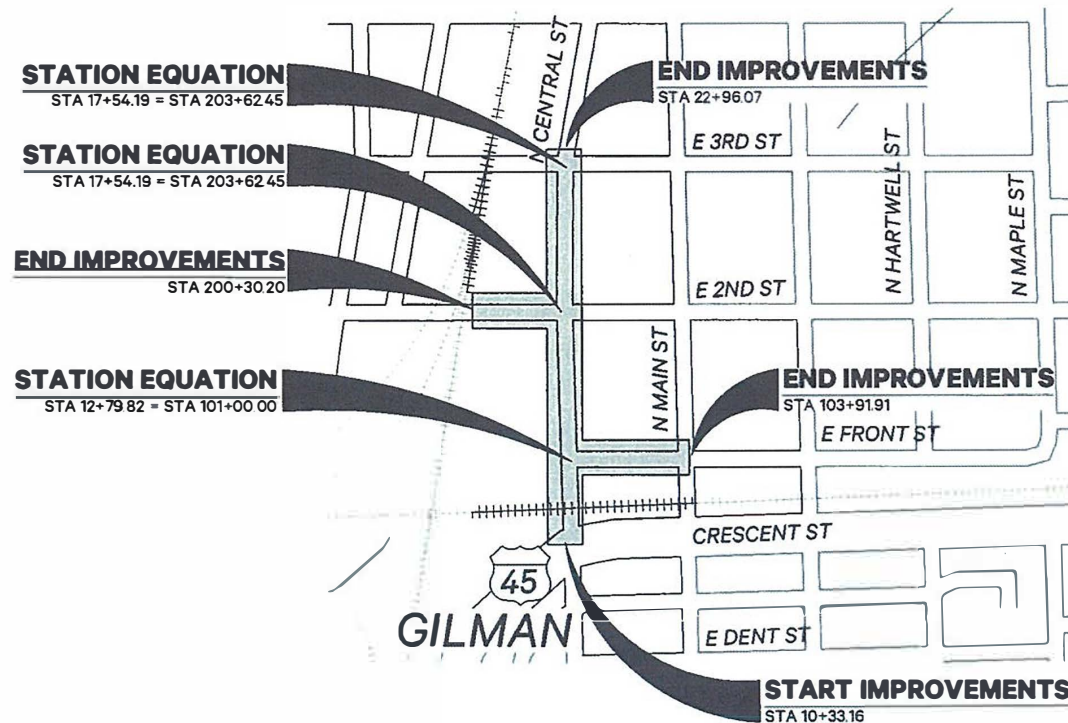
J.U.L.I.E.
JOINT UTILITY LOCATION INFORMATION FOR EXCAVATION
1-800-892-0123
OR 811

PROJECT ENGINEER: TIMOTHY LAROCQUE, P.E.
PROJECT MANAGER: NEIL PIGGUSH, P.E.

CONTRACT NO. 87760

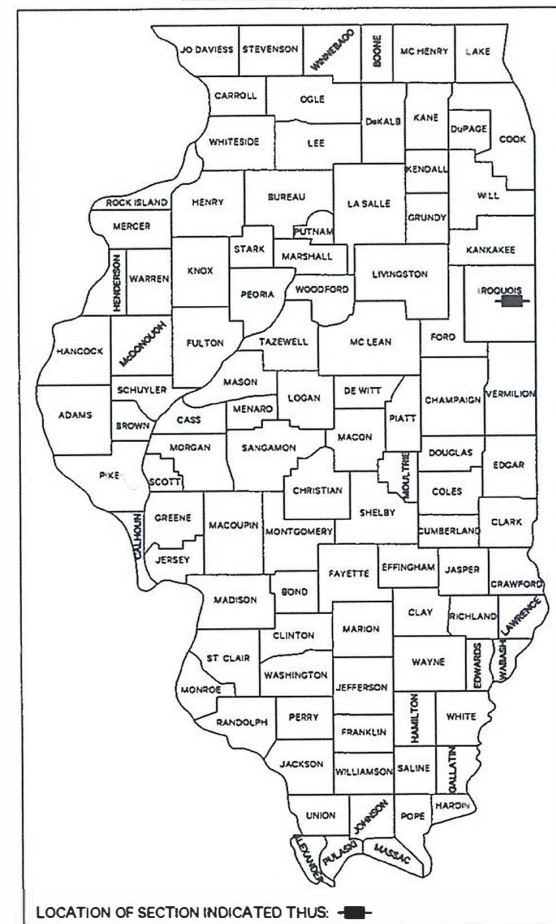
STATE OF ILLINOIS
 DEPARTMENT OF TRANSPORTATION
**PROPOSED
 HIGHWAY PLANS**

ILLINOIS TRANSPORTATION ENHANCEMENT PROGRAM FUNDS
 N. CENTRAL STREET/ E. FRONT STREET/ E. 2ND STREET
 SECTION 19-00026-00-PV
 ROADWAY IMPROVEMENTS
 CITY OF GILMAN
 IROQUOIS COUNTY
 JOB NO. C-93-111-21
 PROJECT B8GH (108)



N. CENTRAL STREET = GROSS & NET LENGTH = 1,263.43 FT = 0.239 MI
E. FRONT STREET = GROSS & NET LENGTH = 291.91 FT = 0.055 MI
E. 2ND STREET = GROSS & NET LENGTH = 402.24 FT = 0.076 MI

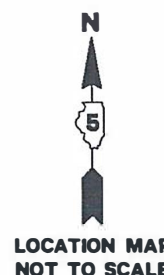
F.A.P. RTE.	SECTION	COUNTY	TOTAL SHEETS	SHEET NO.
317	19-00026-00-PV	IROQUOIS	70	1
		ILLINOIS	CONTRACT NO. 87760	



FUNCTIONAL CLASSIFICATION
N. CENTRAL STREET
 LOCAL STREET
 2018 ADT = 1,850

E. FRONT STREET
 LOCAL STREET
 2018 ADT = 250

E. 2ND STREET
 LOCAL STREET
 2018 ADT = 950



LOCATION MAP NOT TO SCALE

AGENCY RESPONSIBLE FOR LETTING

APPROVED December 3, 2021
Neil Piggush
 MAYOR, CITY OF GILMAN

PASSED 1-7, 2022
Steve Chavez
 DISTRICT 3 ENGINEER OF LOCAL ROADS & STREETS

RELEASING FOR BID
 BASED ON LIMITED REVIEW 1-7, 2022
Mark Johnson
 DEPUTY DIRECTOR OF HIGHWAYS, REGION 2 ENGINEER

PRINTED BY THE AUTHORITY OF THE STATE OF ILLINOIS

PIGGUSH ENGINEERING

PiggushEng.com

586 William Latham Drive, Suite 8
 Bourbonnais, IL 60914

O 815.614.3447
 F 815.614.3735

Rev	Issued	Description

NORTH CENTRAL STREET STREETSICAPING PROJECT

CITY OF GILMAN

215 N Central Street
 P.O. Box 215
 Gilman, IL 60938

Project: 16076.0101
 Issued: Final
 Drawn by: LMM
 Checked by: TJL

Expires: 0228.22

COVER PAGE

GENERAL NOTES

- ALL CONSTRUCTION SHALL BE DONE IN ACCORDANCE WITH THE ILLINOIS DEPARTMENT OF TRANSPORTATION "STANDARD SPECIFICATIONS FOR ROADS AND BRIDGE CONSTRUCTION", ADOPTED JANUARY 1, 2022, THE PLANS AND THE SPECIAL PROVISIONS INCLUDED IN THE CONTRACT DOCUMENTS.
 - THE ENGINEER SHALL NOT BE RESPONSIBLE FOR THE MEANS, METHODS, PROCEDURES, TECHNIQUES OR SEQUENCES OF CONSTRUCTION, NOR SAFETY ON THE JOB SITE, NOR SHALL THE ENGINEER BE RESPONSIBLE FOR THE CONTRACTOR'S FAILURE TO CARRY OUT THE WORK IN ACCORDANCE WITH THE CONTRACT DOCUMENTS. NEITHER THE PROFESSIONAL ACTIVITIES OF THE ENGINEER NOR THE PRESENCE OF THE ENGINEER AT THE CONSTRUCTION SITE SHALL RELIEVE THE CONTRACTOR OF THEIR OBLIGATIONS, DUTIES AND RESPONSIBILITIES, INCLUDING ANY HEALTH AND SAFETY PRECAUTIONS REQUIRED BY ANY REGULATORY AGENCIES.
 - THE CONTRACTOR SHALL BE RESPONSIBLE FOR PROTECTING UTILITY PROPERTY FROM CONSTRUCTION OPERATIONS AS OUTLINED IN ARTICLE 107.39 OF THE STANDARD SPECIFICATIONS. THE JULIE NUMBER IS 1-800-892-0123. THE FOLLOWING UTILITIES LOCATED WITHIN THE LIMITS OF THIS IMPROVEMENT ARE MEMBERS OF J.U.L.I.E.
- Emergency Services:**
Emergency Number: 911
State Police: 815.698.2315
Gilman Police
(Non-Emergency): 815.432.4918
Fire Department
(Non-Emergency): 815.432.6133
- Water / Sewer / Garbage:**
City of Gilman
Phone: 815.265.4213
- Natural Gas:**
Nicor Gas
1844 Ferry Road
Naperville, IL 60563
Phone: 888.642.6748 or 800.730.6114
Email: Builder@Nicor.com
- Electric:**
Ameren Illinois
Phone: 888.642.6748
- Telephone:**
SBC: 815.727.8279
- Internet:**
SBC/DCL: 866.722.9246
- Cable Television:**
Comcast: 866.594.1234
- Local Municipality:**
City of Gilman
215 North Central Street
P.O. Box 215
Gilman, Illinois 60938
Phone: 815.265.4213
Fax: 815.265.4640
Email:
CityofGilman_04@sbcglobal.net
- Department of Transportation:**
IDOT
700 East Norris Drive
Ottawa, IL 61350
Phone: 815.434-6131
- Water System Maintenance:**
ERH Enterprises, Inc.
1810 South State Street
Westville, IL 61883
Phone: 217.267.2331
- ACCESS TO ENTRANCES SHALL BE MAINTAINED BY THE USE OF TEMPORARY AGGREGATE IN ACCORDANCE WITH ARTICLE 107.09 OF THE STANDARD SPECIFICATIONS EXCEPT THE COST OF FURNISHING, PLACING, AND REMOVING THE AGGREGATE WILL BE CONSIDERED INCIDENTAL TO THE CONTRACT AND NO OTHER COMPENSATION WILL BE ALLOWED.
 - EXCEPTED AS NOTED IN THE PLANS, PAVEMENT GRADES SHOWN ARE TO THE TOP OF PAVEMENT SURFACES.
 - THE ENGINEER SHALL BE THE SOLE JUDGE CONCERNING THE CURING TIME FOR THE VARIOUS HMA LIFTS.
 - TEMPORARY MARKING TAPE SHALL BE USED FOR ALL TEMPORARY PAVEMENT MARKINGS ON THE FINAL SURFACE. THE TEMPORARY PAVEMENT MARKINGS WILL NOT BE PAID FOR SEPARATELY BUT SHALL BE INCLUDED IN THE LUMP SUM CONTRACT PRICE FOR TRAFFIC CONTROL AND PROTECTION, (SPECIAL).
 - ALL SAWCUTTING OF EXISTING PAVEMENT SHALL BE CONSIDERED INCIDENTAL TO THE CONTRACT.

- THE CONTRACTOR, AT HIS OWN EXPENSE, SHALL BE REQUIRED AS REQUESTED BY THE ENGINEER TO RELOCATE OR REMOVE AND REINSTALL ALL ROAD SIGNS WHICH INTERFERE WITH CONSTRUCTION OPERATIONS AND TO TEMPORARY RESET ALL SUCH SIGNS DURING CONSTRUCTION.
- WHERE SECTION OR SUBSECTION MONUMENTS ARE ENCOUNTERED, THE ENGINEER SHALL BE NOTIFIED BEFORE SUCH MONUMENTS ARE REMOVED. THE CONTRACTOR SHALL PROTECT AND CAREFULLY PRESERVE ALL PROPERTY MARKERS AND MONUMENTS UNTIL THE OWNER, AN AUTHORIZED SURVEYOR, OR AGENT HAS WITNESSED OR OTHERWISE REFERENCED THEIR LOCATION.
- THE WORK REQUIRED TO CONNECT ANY SEWER TO AN EXISTING DRAINAGE STRUCTURE OR PIPE WILL NOT BE PAID FOR SEPARATELY, BUT WILL BE CONSIDERED AS INCLUDED IN THE CONTRACT UNIT PRICE BID FOR THE SEWER ITEMS.
- THE CONTRACTOR IS RESPONSIBLE FOR MAINTAINING DRAINAGE THROUGHOUT THE CONSTRUCTION OF THIS PROJECT. THIS WORK WILL NOT BE PAID FOR SEPARATELY, BUT WILL BE CONSIDERED AS INCLUDED IN THE CONTRACT UNIT PRICE BID FOR THE SEWER ITEMS.
- EXISTING UTILITY INFORMATION SHOWN IN THE PLANS INCLUDING HORIZONTAL AND VERTICAL LOCATIONS WAS TAKEN FROM THE BEST AVAILABLE INFORMATION AND IS PROVIDED IN THE PLANS FOR INFORMATION ONLY. IN NO WAY DOES THIS INFORMATION RELEASE THE CONTRACTOR FROM THEIR DUE DILIGENCE TO FIELD VERIFY ALL EXISTING UTILITY LOCATIONS AND ELEVATIONS. ANY UNFORESEEN CONFLICTS WITH UTILITIES SHALL BE RECTIFIED IN ACCORDANCE WITH ARTICLE 107.40 OF THE STANDARD SPECIFICATIONS.
- FOR STABILIZATION, ALL TYPE III BARRICADES WILL REQUIRE A MINIMUM OF FOUR SAND BAGS PER BARRICADE.
- DETECTABLE WARNING SURFACES SHALL EXTEND 2.0 FT MINIMUM IN THE DIRECTION OF PEDESTRIAN TRAVEL. AT CURB RAMP AND BLENDED TRANSITIONS, DETECTABLE WARNING SURFACES SHALL EXTEND THE FULL WIDTH OF THE RAMP RUN (EXCLUDING FLARES) OR BLENDED TRANSITIONS. SOME DETECTABLE WARNING PRODUCTS REQUIRE A CONCRETE BORDER FOR PROPER INSTALLATION. THE CONCRETE BORDER SHALL NOT EXCEED 2 INCHES.
- REMOVAL OF EXISTING AGGREGATE ENTRANCES WILL BE INCLUDED IN THE COST OF EARTH EXCAVATION.
- ALL DAMAGE TO DEPARTMENT OWNED UNDERGROUND FACILITIES, CAUSED BY THE CONTRACTOR SHALL BE REPAIRED TO THE SATISFACTION OF THE DEPARTMENT AT THE CONTRACTOR'S EXPENSE. THIS SHALL INCLUDE ALL TEMPORARY REPAIRS REQUIRED TO KEEP THE FACILITY OPERATIONAL WHILE MATERIAL IS BEING OBTAINED TO MAKE PERMANENT REPAIRS. SPlicing OF ELECTRIC CABLE WILL NOT BE ALLOWED. ELECTRIC CABLE SHALL BE REPLACED FROM POLE TO POLE OR CONTROLLER.
- MINOR RESIDENTIAL TILE / SUMP PUMP OUTLETS THAT CURRENTLY OUTLET INTO THE MINOR RESIDENTIAL TILE / SUMP PUMP OUTLETS THAT CURRENTLY OUTLET INTO THE BACKSLOPES OF EXISTING DITCHES SHALL BE MARKED AS FOUND IN THE FIELD. THE CONTRACTOR SHALL MAINTAIN FLOW THROUGHOUT THE DURATION OF CONSTRUCTION. ALL TILES OUTLETTING TO AN OPEN DITCH SHALL HAVE A CLASS SI CONCRETE HEADWALL IN ACCORDANCE TO THE PIPE DRAINS AND CONCRETE HEADWALLS HIGHWAY STANDARDS.
- ALL ELEVATIONS REFERRING TO NAVD 88 DATUM.

COMMITMENTS

NO COMMITMENTS

SYMBOLS & LEGEND

EXISTING	REMOVALS	PROPOSED

BENCHMARK INFORMATION

BM #1
Cut Cross in top of curb in the Southeast Quadrant of N. Central Street & Front Street.
Measured Elevation = 649.18 NAVD 88

BM #2
Cut Cross in top of curb on the Southwest Quadrant of Central Street & Second Street
Measured Elevation = 647.29 NAVD 88

BM #3
Cut Cross in top of curb on the NE Quadrant of N. Central Street & Third Street
Measured Elevation = 654.96 NAVD 88

F.A.P. RTE.	SECTION	COUNTY	TOTAL SHEETS	SHEET NO.
317	19-00026-00-PV	IROQUOIS	70	2

ILLINOIS CONTRACT NO. 87760

**PIGGUSH
ENGINEERING**



PiggushEng.com

586 William Latham Drive, Suite 8

Bourbonnais, IL 60914

815.614.3447

815.614.3735

Rev	Issued	Description

These plans and specifications are the property of Piggush Engineering, Inc. and shall not be photocopied, re-drawn, or used on any other project other than the project specifically designed for, without written permission. The owners and engineers of Piggush Engineering, Inc. disclaim any liability for any changes or modifications made to these plans or the design thereon without their consent.

NORTH CENTRAL STREET STREETSCAPING PROJECT

CITY OF GILMAN

215 N Central Street
P.O. Box 215
Gilman, IL 60938

Project: 16076.0101

Issued: Final

Drawn by: LMM

Checked by: TJJ

**STANDARDS,
SPECIFICATIONS,
& LEGEND**





PiggushEng.com

586 William Latham Drive, Suite 8
Bourbonnais, IL 60914

☎ 815.614.3447
☎ 815.614.3735

Rev	Issued	Description

These plans and specifications are the property of Piggush Engineering, Inc. and shall not be reproduced, stored, or used in any way without the express written consent of Piggush Engineering, Inc. The engineer and designer of Piggush Engineering, Inc. disclaims any liability for any damage or expense incurred by third parties as a result of the design thereof without their consent.

**NORTH CENTRAL STREET
STREETSCAPING
PROJECT**

CITY OF GILMAN

215 N Central Street
P.O. Box 215
Gilman, IL 60938

Project: 16076.0101

Issued: Final

Drawn by: LMM

Checked by: T.JL

**SUMMARY
OF
QUANTITIES**

CODE NO.	ITEM	UNIT	TOTAL QUANTITY	ROADWAY 0004	NON PARTICIPATING
20200100	EARTH EXCAVATION	CU YD	3,599	3,599	
20800150	TRENCH BACKFILL	CU YD	373	373	
21101625	TOPSOIL FURNISH AND PLACE, 6"	SQ YD	632	632	
* 21101645	TOPSOIL FURNISH AND PLACE, 12"	SQ YD	1,512	1,512	
Δ 25000110	SEEDING, CLASS 1A	ACRE	0.1	0.1	
Δ 25000400	NITROGEN FERTILIZER NUTRIENT	POUND	12	12	
Δ 25000500	PHOSPHORUS FERTILIZER NUTRIENT	POUND	12	12	
Δ 25000600	POTASSIUM FERTILIZER NUTRIENT	POUND	12	12	
Δ 25100630	EROSION CONTROL BLANKET	SQ YD	632	632	
Δ* 25200200	SUPPLEMENTAL WATERING	UNIT	90	90	
28000500	INLET AND PIPE PROTECTION	EACH	35	35	
35101600	AGGREGATE BASE COURSE, TYPE B 4"	SQ YD	2,329	2,329	
35101800	AGGREGATE BASE COURSE, TYPE B 6"	SQ YD	1,793	1,793	
35102300	AGGREGATE BASE COURSE, TYPE B 11"	SQ YD	7,961	7,961	
40600275	BITUMINOUS MATERIALS (PRIME COAT)	POUND	17,912	17,912	
40600290	BITUMINOUS MATERIALS (TACK COAT)	POUND	1,791	1,791	
40602978	HOT-MIX ASPHALT BINDER COURSE, IL-9.5, N50	TON	1,061	1,061	
40604050	HOT-MIX ASPHALT SURFACE COURSE, IL-9.5, MIX "C", N50	TON	943	943	
40733705	LONGITUDINAL JOINT SEALANT	FOOT	3,621	3,621	
42000100	PORTLAND CEMENT CONCRETE PAVEMENT 6"	SQ YD	569	569	
42400200	PORTLAND CEMENT CONCRETE SIDEWALK 5 INCH	SQ FT	20,969	20,969	
42400800	DETECTABLE WARNINGS	SQ FT	541	541	
44000100	PAVEMENT REMOVAL	SQ YD	10,584	10,584	
44000300	CURB REMOVAL	FOOT	1,654	1,654	
44000500	COMBINATION CURB AND GUTTER REMOVAL	FOOT	561	561	
44000600	SIDEWALK REMOVAL	SQ FT	23,906	23,906	
550A0050	STORM SEWERS, CLASS A, TYPE 1 12"	FOOT	885	885	
550A0070	STORM SEWERS, CLASS A, TYPE 1 15"	FOOT	377	377	
550A0090	STORM SEWERS, CLASS A, TYPE 1 18"	FOOT	7	7	
550A0120	STORM SEWERS, CLASS A, TYPE 1 24"	FOOT	265	265	
55100300	STORM SEWER REMOVAL 8"	FOOT	3	3	
55100500	STORM SEWER REMOVAL 12"	FOOT	46	46	
Δ* 56106300	ADJUSTING WATER MAIN 6"	FOOT	105	105	
Δ* 56106400	ADJUSTING WATER MAIN 8"	FOOT	30	30	
Δ* 56109210	WATER VALVES TO BE ADJUSTED	EACH	26	26	
Δ 56300300	ADJUSTING WATER SERVICE LINES	FOOT	160	160	
Δ* 56400400	FIRE HYDRANTS TO BE RELOCATED	EACH	1	1	
60218300	MANHOLES, TYPE A, 4'-DIAMETER, TYPE 1 FRAME, OPEN LID	EACH	1	1	
60218400	MANHOLES, TYPE A, 4'-DIAMETER, TYPE 1 FRAME, CLOSED LID	EACH	1	1	
60219000	MANHOLES, TYPE A, 4'-DIAMETER, TYPE 8 GRATE	EACH	2	2	
60219300	MANHOLES, TYPE A, 4'-DIAMETER, TYPE 11 FRAME AND GRATE	EACH	5	5	
60222000	MANHOLES, TYPE A, 5'-DIAMETER, TYPE 11 FRAME AND GRATE	EACH	1	1	
60224461	MANHOLES, TYPE A, 8'-DIAMETER, TYPE 11 FRAME AND GRATE	EACH	1	1	
60235700	INLETS, TYPE A, TYPE 3 FRAME AND GRATE	EACH	2	2	
60236200	INLETS, TYPE A, TYPE 8 GRATE	EACH	3	3	
60236800	INLETS, TYPE A, TYPE 11 FRAME AND GRATE	EACH	7	7	
60240220	INLETS, TYPE B, TYPE 3 FRAME AND GRATE	EACH	1	1	
60240301	INLETS, TYPE B, TYPE 8 GRATE	EACH	3	3	
60240310	INLETS, TYPE B, TYPE 11 FRAME AND GRATE	EACH	9	9	
60260400	INLETS TO BE ADJUSTED WITH NEW TYPE 1 FRAME, CLOSED LID	EACH	1	1	
60500060	REMOVING INLETS	EACH	9	9	
60603800	COMBINATION CONCRETE CURB AND GUTTER, TYPE B-6.12	FOOT	4,928	4,928	
60605000	COMBINATION CONCRETE CURB AND GUTTER, TYPE B-6.24	FOOT	242	242	
61140000	STORM SEWERS (SPECIAL), 8"	FOOT	3	3	
Δ* 66900200	NON-SPECIAL WASTE DISPOSAL	CU YD	210	210	
Δ* 66900530	SOIL DISPOSAL ANALYSIS	EACH	2	2	
Δ* 66901001	REGULATED SUBSTANCES PRE-CONSTRUCTION PLAN	L SUM	1	1	
Δ* 66901003	REGULATED SUBSTANCES FINAL CONSTRUCTION REPORT	L SUM	1	1	

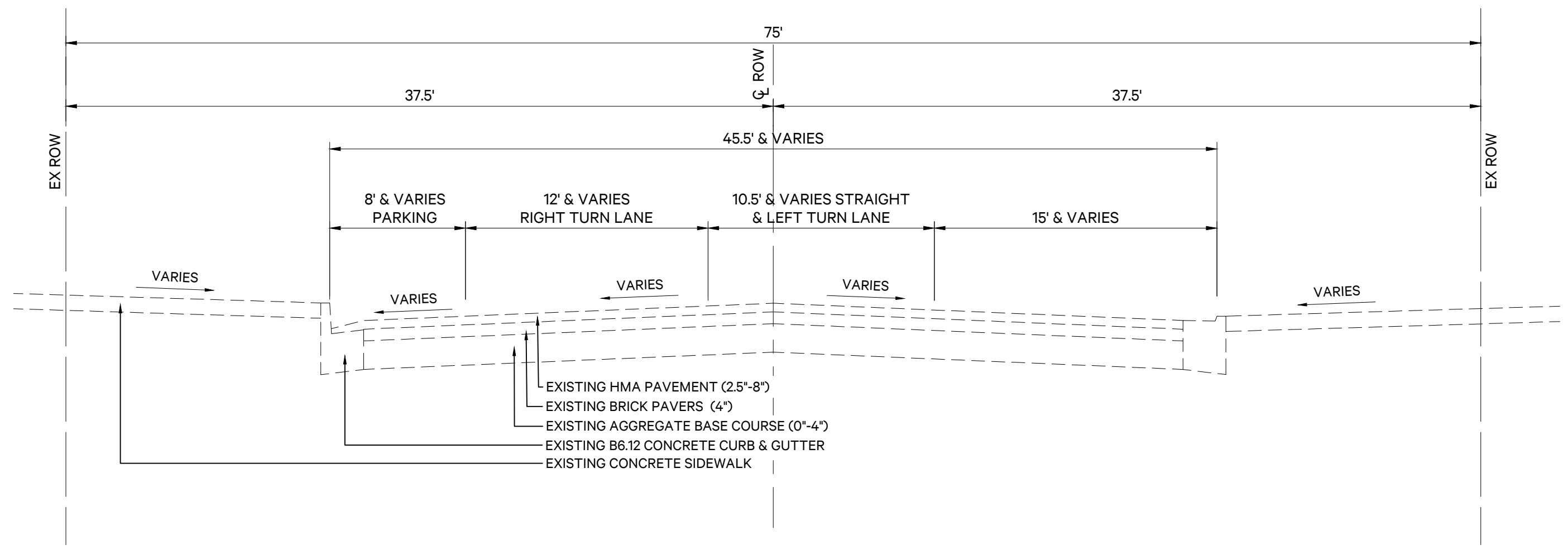
* SPECIAL PROVISIONS
Δ SPECIALTY ITEMS

CODE NO.	ITEM	UNIT	TOTAL QUANTITY	ROADWAY 0004	NON PARTICIPATING
Δ* 66901006	REGULATED SUBSTANCES MONITORING	CAL DA	8	8	
67100100	MOBILIZATION	L SUM	1	1	
72000100	SIGN PANEL - TYPE 1	SQ FT	4.5	4.5	
Δ 72900100	METAL POST - TYPE A	FOOT	40	40	
Δ 78000100	THERMOPLASTIC PAVEMENT MARKING - LETTERS AND SYMBOLS	SQ FT	196.0	196.0	
Δ 78000200	THERMOPLASTIC PAVEMENT MARKING - LINE 4"	FOOT	4,085	4,085	
Δ 78000400	THERMOPLASTIC PAVEMENT MARKING - LINE 6"	FOOT	97	97	
Δ 78000600	THERMOPLASTIC PAVEMENT MARKING - LINE 12"	FOOT	125	125	
Δ 78000650	THERMOPLASTIC PAVEMENT MARKING - LINE 24"	FOOT	169	169	
Δ 81028330	UNDERGROUND CONDUIT, PVC, 1 1/4" DIA.	FOOT	2,366	2,366	
Δ 81028390	UNDERGROUND CONDUIT, PVC, 4" DIA.	FOOT	100	100	
Δ 81400100	HANDHOLE	EACH	2	2	
Δ 81702417	ELECTRIC CABLE IN CONDUIT, 600V (XLP-TYPE USE) 3-1/C NO. 6, 1/C NO. 6 GROUND	FOOT	3,158	3,158	
Δ 82500370	LIGHTING CONTROLLER, BASE MOUNTED, 240VOLT, 200 AMP	EACH	1	1	
Δ 83600200	LIGHT POLE FOUNDATION, 24" DIAMETER	FOOT	156	156	
Δ 84200500	REMOVAL OF LIGHTING UNIT, SALVAGE	EACH	12	12	
Δ 84200804	REMOVAL OF POLE FOUNDATION	EACH	12	12	
Δ* Z0013798	CONSTRUCTION LAYOUT	L SUM	1	1	
* Z0048665	RAILROAD PROTECTIVE LIABILITY INSURANCE	L SUM	1	1	
Δ* A2000120	TREE, ACER X FREEMANII AUTUMN BLAZE (AUTUMN BLAZE FREEMAN MAPLE), 2-1/2" CALIPER, BALLED AND BURLAPPED	EACH	6	6	
Δ* A2004820	TREE, GLEDITSIA TRIACANTHOS VAR. INERMIS 'SKYLINE'	EACH	20	20	
Δ* A2005960	TREE, PLATANUS X ACERIFOLIA MORTON CIRCLE (EXCALMATION! LONDON PLANETREE), 2-1/2" CALIPER, BALLED AND BURLAPPED	EACH	8	8	
Δ* A2006720	TREE, QUERCUS MACROCARPA (BUR OAK), 2-1/2" CALIPER, BALLED AND BURLAPPED	EACH	4	4	
Δ* A2008470	TREE, ULMUS AMERICANA PRINCETON (PRINCETON AMERICAN ELM), 2-1/2" CALIPER, BALLED AND BURLAPPED	EACH	6	6	
Δ* C2002437	SHRUB, DIERVILLA G2X88544 (KODIAK ORANGE BUSH HONEYSUCKLE), CONTAINER GROWN, 3-GALLON	EACH	40	40	
Δ* C2005812	SHRUB, RHUS AROMATICA GRO-LOW (GRO-LOW FRAGRANT SUMAC), 2' HEIGHT, BALLED AND BURLAPPED	EACH	134	134	
Δ* C2C09784	SHRUB, SPIREA BETULIFOLIA TOR (TOR BIRCHLEAF SPIREA), 2' HEIGHT, CONTAINER	EACH	121	121	
Δ* D2015401	EVERGREEN, JUNIPERUS CHINENSIS KALLAYS COMPACTA, (KALLAY COMPACT JUNIPER), 24" WIDTH, BALLED AND BURLAPPED	EACH	95	95	
Δ* D2C03524	EVERGREEN, TAXUS X MEDIA DENSIFORMIS DENSE ANGLIJAPANESE YEW, 2' WIDTH, CONTAINER	EACH	68	68	
Δ* K0012990	PERENNIAL PLANTS, ORNAMENTAL TYPE, GALLON POT	UNIT	37.61	37.61	
Δ I1005481	FINISHED BARK MULCH 3"	SQ YD	1,512	1,512	
Δ* X0320060	GATEWAY MONUMENT SIGN COMPLETE	EACH	2		2
* X0321158	PARK BENCHES	EACH	8	8	
Δ* X0325379	DIRECTIONAL BORING	FOOT	100	100	
Δ* X0325970	SOIL CONDITIONER 3"	SQ YD	1,512	1,512	
* X0327423	CONNECTION TO EXISTING CULVERT	EACH	3	3	
* X0327487	TRIAxIAL GEOGRID REINFORCEMENT, TYPE I	SQ YD	7,961	7,961	
* X0327997	TRASH RECEPTACLES	EACH	5		5
* X0328010	SEATWALL 19" HT.	FOOT	135	135	
* X1200297	TYPE 11 FRAME AND GRATE	EACH	1	1	
Δ* X2600034	HISTORICAL INTERPRETIVE SIGN COMPLETE	EACH	1		1
* X4404400	PAVEMENT REMOVAL (SPECIAL)	SQ YD	545	545	
* X6026050	SANITARY MANHOLES TO BE ADJUSTED	EACH	2	2	
* X7010216	TRAFFIC CONTROL AND PROTECTION, (SPECIAL)	L SUM	1	1	
Δ* X7240600	REMOVE AND RE-ERECT EXISTING SIGN	EACH	12	12	
* XX003219	UNIT PAVERS	SQ FT	11,924	11,924	
* XX005735	PLANTER CURB	FOOT	560	560	
* XX007324	RECYCLING RECEPTACLES	EACH	5		5
* XX008159	PORTLAND CEMENT CONCRETE BAND FOR PAVER BRICKS	FOOT	1,659	1,659	
Δ* XX009518	DECORATIVE ROADWAY LIGHTING ASSEMBLY	EACH	26	26	
* XX009519	CONCRETE MAINTENANCE BAND	FOOT	1,512	1,512	

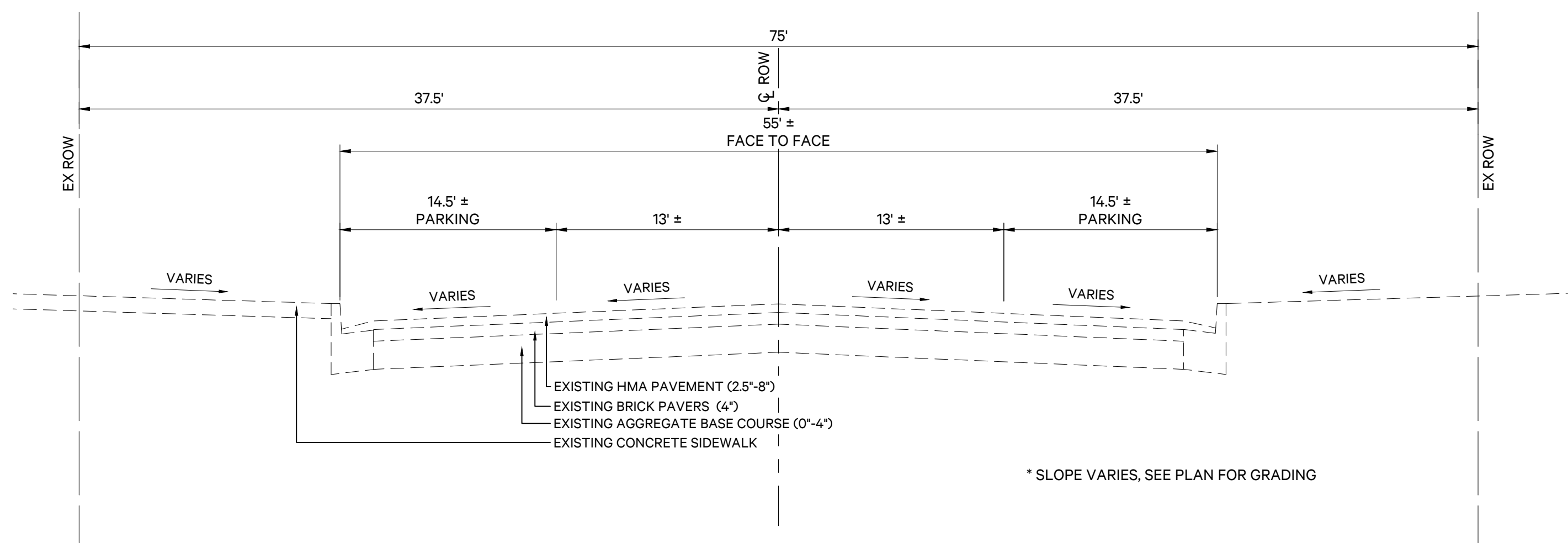
* SPECIAL PROVISIONS
Δ SPECIALTY ITEMS



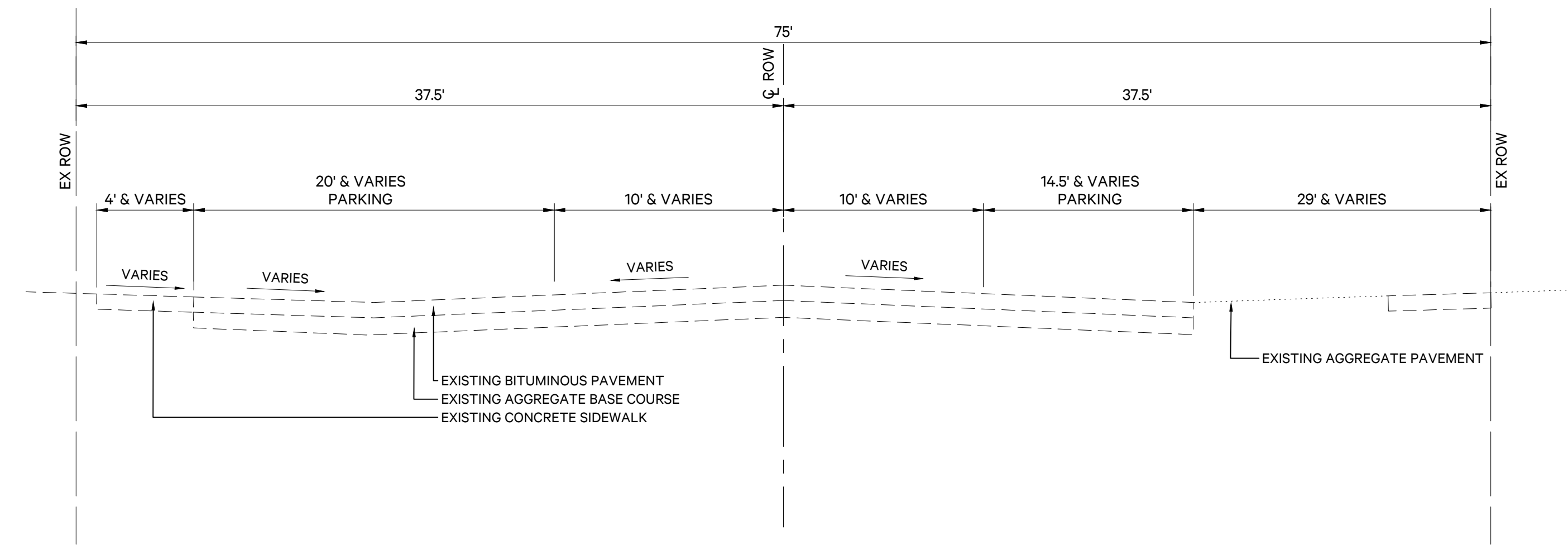
F.A.P. RTE.	SECTION	COUNTY	TOTAL SHEETS	SHEET NO.
317	19-00026-00-PV	IROQUOIS	70	4
		ILLINOIS	CONTRACT NO. 87760	



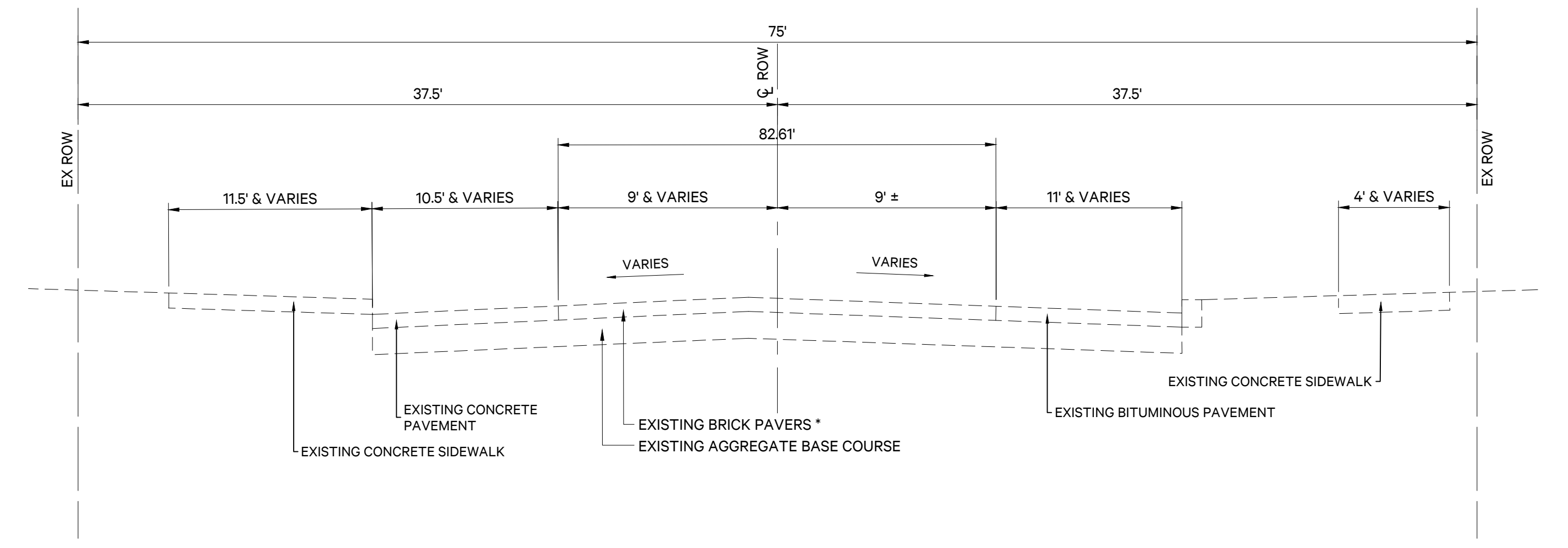
EXISTING TYPICAL CROSS SECTION
N. CENTRAL STREET
STA. 10+61.45 TO STA. 11+31.20



EXISTING TYPICAL CROSS SECTION
N. CENTRAL STREET
STA. 11+39.20 TO STA. 22+00.00



EXISTING TYPICAL CROSS SECTION
E. FRONT STREET
STA. 101+37.69 TO STA. 102+34.81



EXISTING TYPICAL CROSS SECTION
E. SECOND STREET
STA. 200+21.77 TO STA. 203+23.93

* EXISTING BITUMINOUS PAVEMENT OVER BRICK FROM STA. 200+21.77 TO STA. 201+42.28

PIGGUSH ENGINEERING



PiggushEng.com

586 William Latham Drive, Suite 8
Bourbonnais, IL 60914

O 815.614.3447
F 815.614.3735

Rev	Issued	Description

These plans and specifications are the property of Piggush Engineering, Inc. and shall not be photocopied, re-drawn, or used on any other project other than the project specifically designed for, without written permission. The owners and engineers of Piggush Engineering, Inc. disclaim any liability for any changes or modifications made to these plans or the design thereon without their consent.

**NORTH CENTRAL STREET
STREETSCAPING
PROJECT**

CITY OF GILMAN

215 N Central Street
P.O. Box 215
Gilman, IL 60938

Project: 16076.0101

Issued: Final


Drawn by: LMM

Checked by: TJL

**TYPICAL CROSS
SECTIONS
EXISTING**



F.A.P. RTE.	SECTION	COUNTY	TOTAL SHEETS	SHEET NO.
317	19-00026-00-PV	IROQUOIS	70	5
		ILLINOIS	CONTRACT NO. 87760	



PiggushEng.com

586 William Latham Drive, Suite 8
Bourbonnais, IL 60914

☎ 815.614.3447
✉ 815.614.3735

Rev	Issued	Description

These plans and specifications are the property of Piggush Engineering, Inc. and shall not be photocopied, re-drawn, or used on any other project other than the project specifically designed for, without written permission. The owners and engineers of Piggush Engineering, Inc. disclaim any liability for any changes or modifications made to these plans or the design thereon without their consent.

**NORTH CENTRAL STREET
STREETSCAPING
PROJECT**

CITY OF GILMAN

215 N Central Street
P.O. Box 215
Gilman, IL 60938

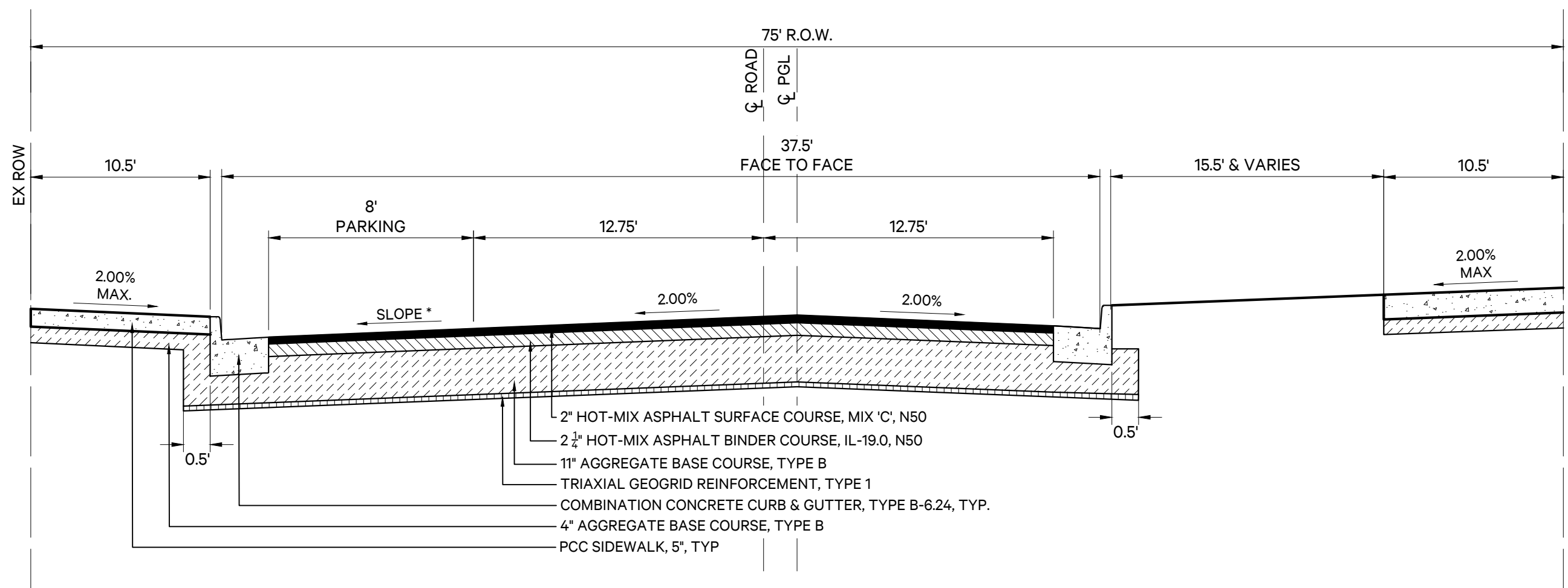
Project: 16076.0101

Issued: Final

Drawn by: LMM

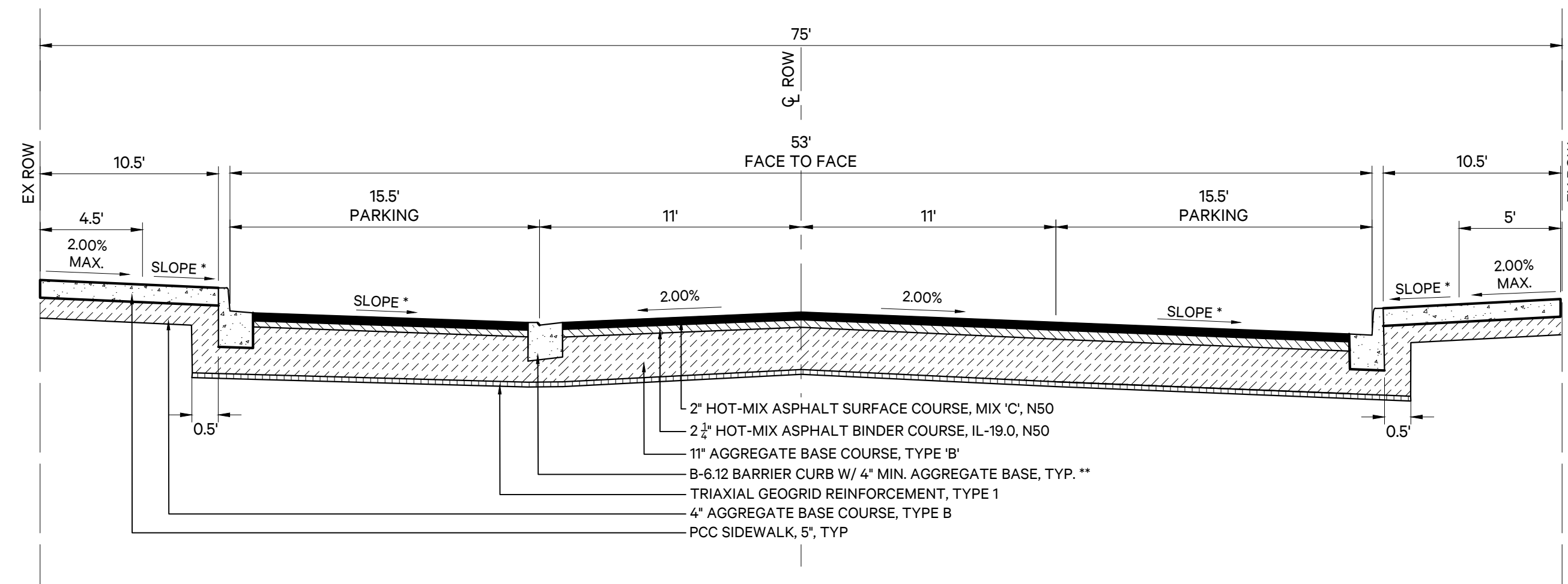
Checked by: TJL

**TYPICAL CROSS
SECTIONS
PROPOSED**



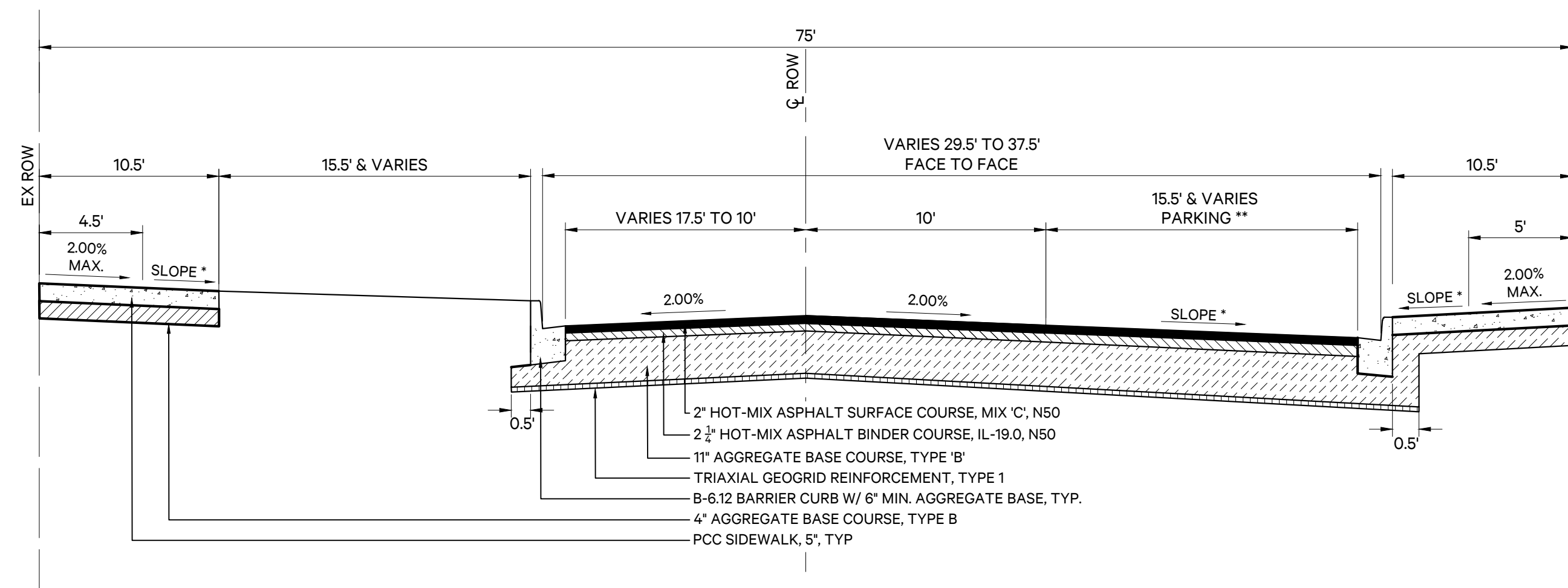
PROPOSED TYPICAL CROSS SECTION

N. CENTRAL STREET
STA 10+33.16 TO STA 11+30.97
* SLOPE VARIES, SEE PLAN FOR GRADING



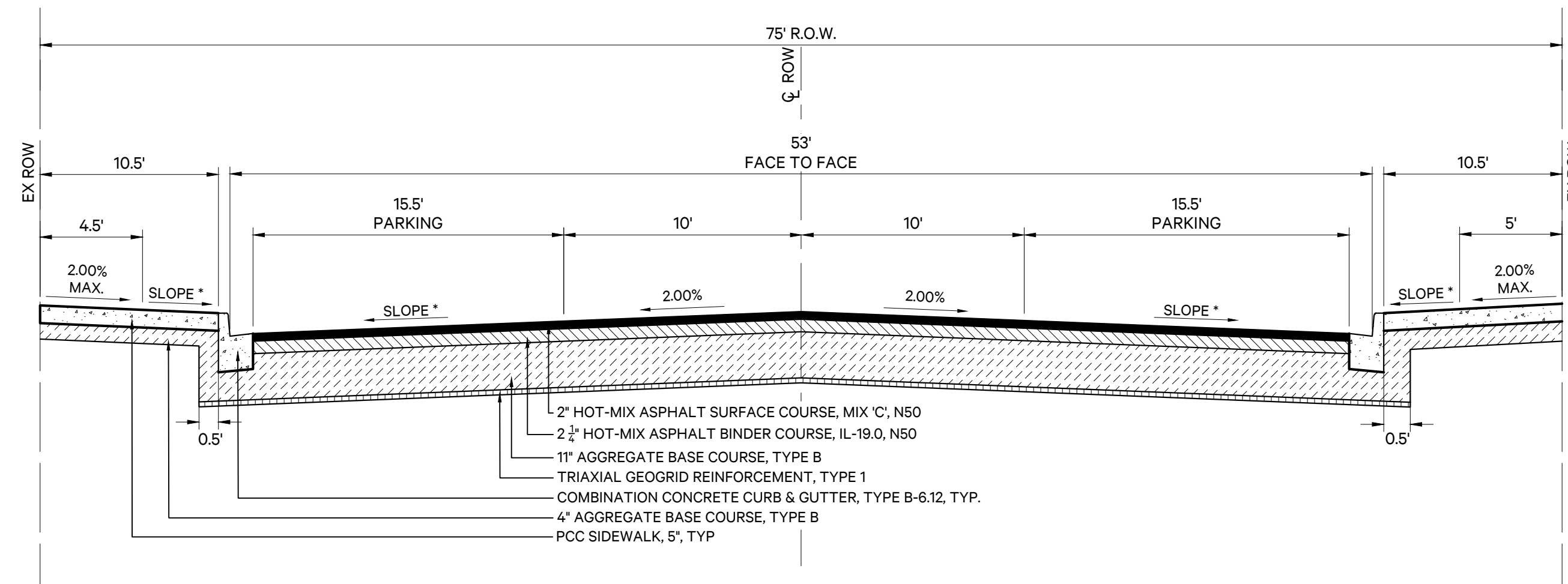
PROPOSED TYPICAL CROSS SECTION

N. CENTRAL STREET
STA 12+15.94 TO STA 15+37.89
* SLOPE VARIES, SEE PLAN FOR GRADING
** DEPRESSED CURB STA. 12+63.19 TO STA 13+46.13
DEPRESSED CURB STA. 13+99.26 TO 16+97.90



PROPOSED TYPICAL CROSS SECTION

N. CENTRAL STREET
STA 11+30.97 TO STA 12+15.94
* SLOPE VARIES, SEE PLAN FOR GRADING
** PARKING STA 11+39.42 TO STA 12+15.94



PROPOSED TYPICAL CROSS SECTION

N. CENTRAL STREET
STA 16+97.90 TO STA 22+95.96
* SLOPE VARIES, SEE PLAN FOR GRADING

MIXTURES TABLE

	HMA BINDER	HMA SURFACE
PG GRADE	PG 64-22	PG 64-22
DESIGN AIR VOIDS	4.0% @ N50	4.0% @ N50
MIXTURE COMPOSITION	IL 9.5	IL 9.5
FRICTION AGGREGATE		MIXTURE C
DENSITY TEST METHOD	NUCLEAR	NUCLEAR
MIXTURE WEIGHT	112# / Sq.Yd. / In.	112# / Sq.Yd. / In.
QUALITY MANAGEMENT PROGRAM	QC/QA	QC/QA
SUBLOT SIZE	N/A	N/A
LOCATION(S)	ENTIRE PROJECT	ENTIRE PROJECT

NOTE:

1. Longitudinal Joint sealant to be placed at centerline and at Longitudinal Joints between edge of travel way and parking lanes where no depressed curb is proposed.



F.A.P. RTE.	SECTION	COUNTY	TOTAL SHEETS	SHEET NO.
317	19-00026-00-PV	IROQUOIS	70	6
		ILLINOIS	CONTRACT NO. 87760	



PiggushEng.com

586 William Latham Drive, Suite 8
Bourbonnais, IL 60914

O 815.614.3447
F 815.614.3735

Rev	Issued	Description

These plans and specifications are the property of Piggush Engineering, Inc. and shall not be photocopied, re-drawn, or used on any other project other than the project specifically designed for, without written permission. The owners and engineers of Piggush Engineering, Inc. disclaim any liability for any changes or modifications made to these plans or the design thereon without their consent.

**NORTH CENTRAL STREET
STREETSCAPING
PROJECT**

CITY OF GILMAN

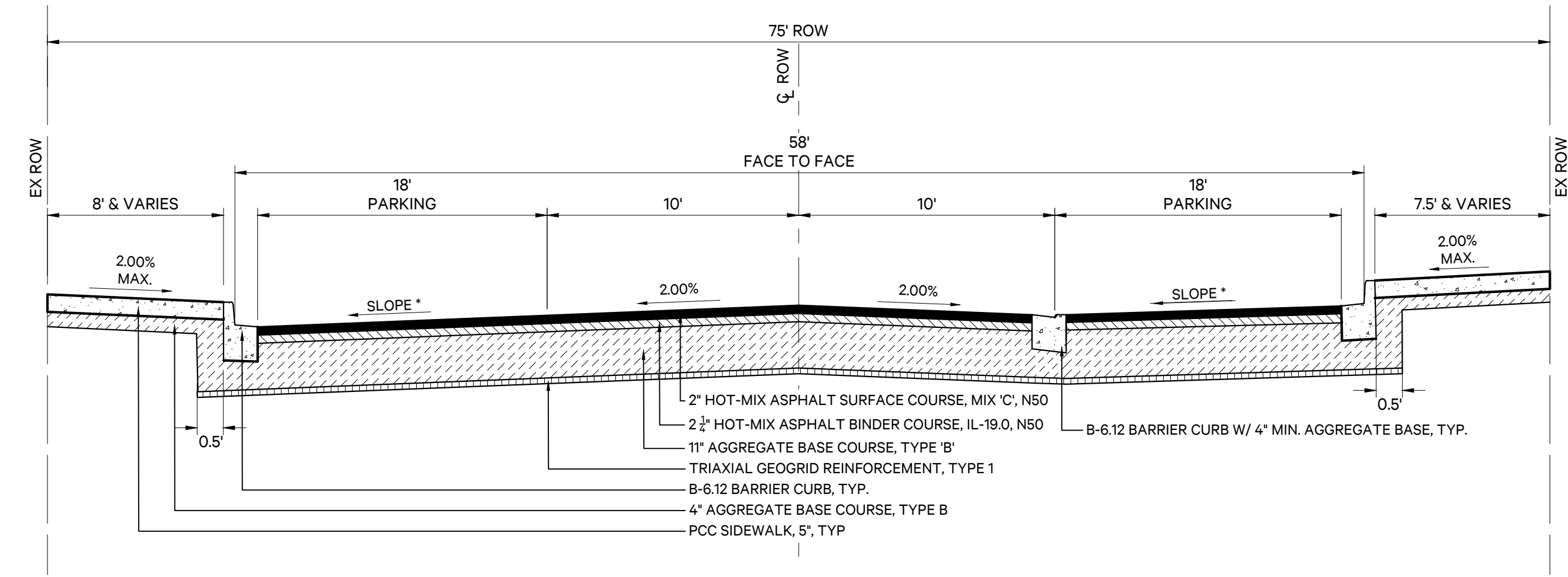
215 N Central Street
P.O. Box 215
Gilman, IL 60938

Project: 16076.0101

Issued: Final

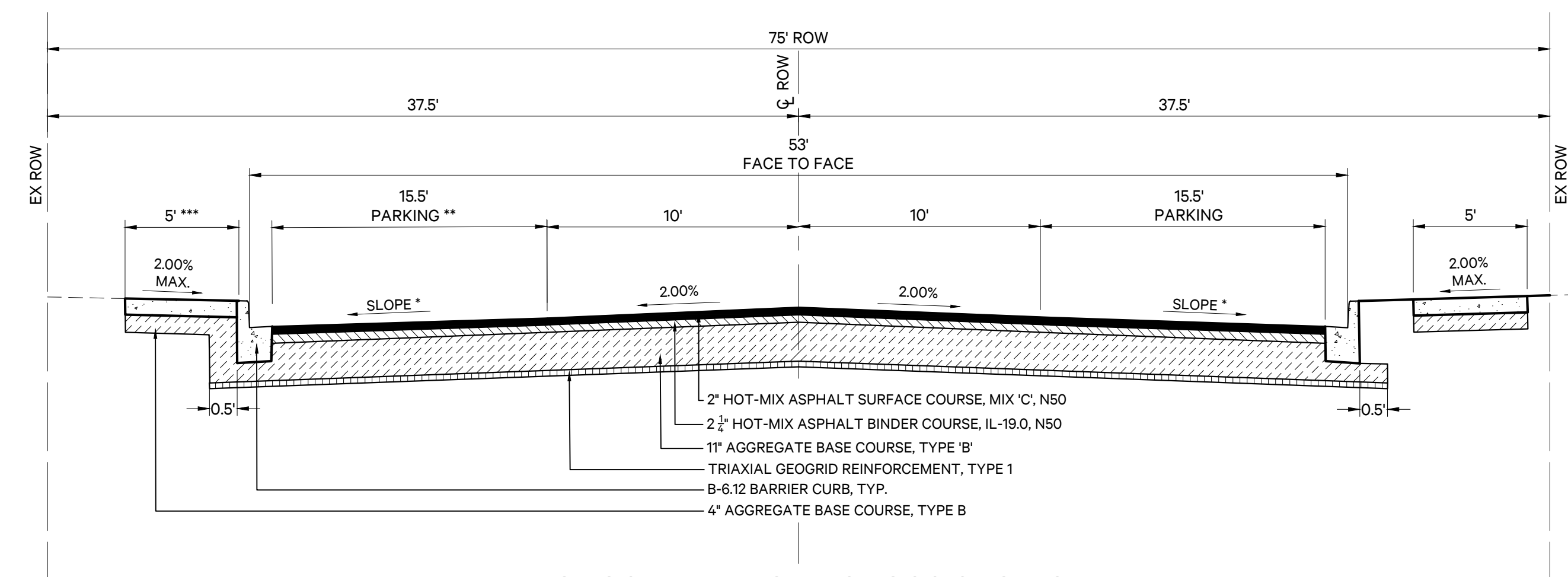
Drawn by: LMM

Checked by: TJL



PROPOSED TYPICAL CROSS SECTION

E. FRONT STREET
STA 101+60.26 TO STA 104+07.80
* SLOPE VARIES, SEE PLAN FOR GRADING



PROPOSED TYPICAL CROSS SECTION

E. SECOND STREET
STA 200+21.77 TO STA 203+23.93
* SLOPE VARIES, SEE PLAN FOR GRADING
** NO PARKING LANE FROM STA. 200+21.77 TO STA. 202+12.32
*** NO SIDEWALK FROM STA. 200+21.77 TO STA. 201+94.36

NOTE:
1. Longitudinal Joint sealant to be placed at centerline and at Longitudinal Joints between edge of travel way and parking lanes where no depressed curb is proposed.


MIXTURES TABLE

	HMA BINDER	HMA SURFACE
PG GRADE	PG 64-22	PG 64-22
DESIGN AIR VOIDS	4.0% @ N50	4.0% @ N50
MIXTURE COMPOSITION	IL 9.5	IL 9.5
FRICTION AGGREGATE		MIXTURE C
DENSITY TEST METHOD	NUCLEAR	NUCLEAR
MIXTURE WEIGHT	112# / Sq.Yd. / In.	112# / Sq.Yd. / In.
QUALITY MANAGEMENT PROGRAM	QC/QA	QC/QA
SUBLOT SIZE	N/A	N/A
LOCATION(S)	ENTIRE PROJECT	ENTIRE PROJECT

**TYPICAL CROSS
SECTIONS
PROPOSED**



F.A.P. RTE.	SECTION	COUNTY	TOTAL SHEETS	SHEET NO.
317	19-00026-00-PV	IROQUOIS	70	7
		ILLINOIS	CONTRACT NO. 87760	



PiggushEng.com

586 William Latham Drive, Suite 8
Bourbonnais, IL 60914

☎ 815.614.3447
✉ 815.614.3735

Rev	Issued	Description

These plans and specifications are the property of Piggush Engineering, Inc. and shall not be photocopied, re-drawn, or used on any other project other than the project specifically designed for, without written permission. The owners and engineers of Piggush Engineering, Inc. disclaim any liability for any changes or modifications made to these plans or the design thereon without their consent.

NORTH CENTRAL STREET STREETSCLAPING PROJECT

CITY OF GILMAN

215 N Central Street
P.O. Box 215
Gilman, IL 60938

Project: 16076.0101

Issued: Final

Drawn by: LMM

Checked by: TJL

SCHEDULES OF QUANTITIES

PAVEMENT ITEMS																		
LOCATION				AGGREGATE BASE COURSE, TYPE B 4"	AGGREGATE BASE COURSE, TYPE B 6"	AGGREGATE BASE COURSE, TYPE B 11"	BITUMINOUS MATERIALS (PRIME COAT)	BITUMINOUS MATERIALS (TACK COAT)	HOT-MIX ASPHALT BINDER COURSE, IL-9.5, N50	HOT-MIX ASPHALT SURFACE COURSE, IL-9.5, MIX 'C', N50	LONGITUDINAL JOINT SEALANT	PORTLAND CEMENT CONCRETE PAVEMENT 6"	PORTLAND CEMENT CONCRETE SIDEWALK 5 INCH	DETECTABLE WARNINGS	COMBINATION CONCRETE CURB AND GUTTER, TYPE B-6.12	COMBINATION CONCRETE CURB AND GUTTER, TYPE B-6.24	TRI GEOGRID REINF T1	
STATION	OFFSET	TO	STATION	OFFSET	35101600 SQ YD	35101900 SQ YD	35102300 SQ YD	40600275 POUND	40600290 POUND	40602978 TON	40604050 TON	40733705 FOOT	42000100 SQ YD	42400200 SQ FT	42400800 SQ FT	60603800 FOOT	60605000 FOOT	X0327487 SQ YD
NORTH CENTRAL STREET																		
10+33.16	LT/RT		11+30.97	LT/RT	104	209	407	916	92	54	48	196	126	940	54		242	407
11+39.42	LT/RT		12+79.82	LT/RT	125	250	485	1,091	109	65	57	311	177	1,129	42	314		485
12+79.82	LT/RT		17+54.19	LT/RT	756	352	2,188	4,923	492	292	259	843		6,802	154	1,520		2,188
17+54.19	LT/RT		22+96.08	LT/RT	744	345	2,701	6,077	608	360	320	1,355	23	6,695	186	1,393		2,701
EAST FRONT STREET																		
101+38.51	LT/RT		103+91.91	LT/RT	377	277	1,181	2,657	266	157	140	434	52	3,393	45	971		1,181
EAST 2ND STREET																		
200+30.20	LT/RT		203+23.93	LT/RT	223	360	999	2,248	225	133	118	482	191	2,010	60	730		999
TOTAL					2,329	1,793	7,961	17,912	1,791	1,061	943	3,621	569	20,969	541	4,928	242	7,961

STORM SEWER STRUCTURE ITEMS																	
STR. #	LOCATION			INLET AND PIPE PROTECTION	MANHOLES, TYPE A, 4'- DIAMETER, TYPE 1 FRAME, OPEN LID	MANHOLES, TYPE A, 4'- DIAMETER, TYPE 1 FRAME, CLOSED LID	MANHOLES, TYPE A, 4'- DIAMETER, TYPE 8 GRATE	MANHOLES, TYPE A, 4'- DIAMETER, TYPE 11 FRAME AND GRATE	MANHOLES, TYPE A, 5'- DIAMETER, TYPE 11 FRAME AND GRATE	MANHOLES, TYPE A, 8'- DIAMETER, TYPE 11 FRAME AND GRATE	INLETS, TYPE A, TYPE 3 FRAME AND GRATE	INLETS, TYPE A, TYPE 8 GRATE	INLETS, TYPE A, TYPE 11 FRAME AND GRATE	INLETS, TYPE B, TYPE 3 FRAME AND GRATE	INLETS, TYPE B, TYPE 8 GRATE	INLETS, TYPE B, TYPE 11 FRAME AND GRATE	TYPE 11 FRAME AND GRATE
	STATION	OFFSET	CEN STR	28000500 EACH	60218300 EACH	60218400 EACH	60219000 EACH	60219300 EACH	60220000 EACH	60224461 EACH	60235700 EACH	60236200 EACH	60236800 EACH	60240220 EACH	60240301 EACH	60240310 EACH	X1200297 EACH
NORTH CENTRAL STREET																	
13	10+64.72		17.10' RT	1							1						
12	10+84.66		26.25' LT	1										1			
12A	10+91.58		26.25' LT	1							1						
9	12+19.01		21.71' LT	1								1					
8	12+38.61		26.25' RT	1												1	
7	13+12.93		21.24' RT	1											1		
6	13+51.56		26.25' RT	1				1									
11	13+64.53		20.52' RT	1								1					
5	15+14.00		26.25' RT	1												1	
4	15+24.00		26.25' RT	1									1			1	
3	15+39.29		22.29' RT	1											1		
14	15+77.29		26.25' LT	1													1
2	15+95.55		22.71' RT	1			1										
15A	16+25.72		26.25' RT	1				1									
17	16+30.10		26.25' LT	1									1				
15B	16+36.02		26.25' RT	1					1								
18	17+84.29		24.23' RT	1		1											
20	18+07.93		26.25' LT	1					1								
25	18+17.92		26.25' LT	1									1				
19	18+41.80		26.25' RT	1						1							
26	18+58.63		26.25' RT	1												1	
27	20+28.29		24.00' RT	1			1										
31	20+28.29		17.56' LT	1								1					
29	20+57.69		26.25' LT	1												1	
28	20+73.74		26.25' RT	1												1	
30	20+67.69		26.25' LT	1									1				
EAST FRONT STREET																	
35	101+60.09		28.75' LT	1									1				
34	102+78.14		28.75' LT	1												1	
32	103+23.62		11.55' RT	1	1												
33	103+23.82		28.75' LT	1												1	
33A	103+81.69		28.75' LT	1									1				
EAST 2ND STREET																	
24	202+22.52		26.25' LT	1				1									
24A	202+38.79		26.25' RT	1									1				
23	203+20.63		25.00' LT	1											1		
22	203+45.62		18.64' RT	1									1				
21	203+46.07		21.13' LT	1					1							1	
TOTAL				35	1	1	2	5	1	1	2	3	7	1	3	9	1



P:\000\18076\Drawings\Drawings\Plan\Sheet_18076_0301Plan.dwg, 7/20/22 10:35:47 AM



PiggushEng.com

586 William Latham Drive, Suite 8
Bourbonnais, IL 60914

O 815.614.3447
F 815.614.3735

Rev	Issued	Description

These plans and specifications are the property of Piggush Engineering, Inc. and shall not be photocopied, re-drawn, or used on any other project other than the project specifically designed for, without written permission. The owners and engineers of Piggush Engineering, Inc. disclaim any liability for any changes or modifications made to these plans or the design thereon without their consent.

NORTH CENTRAL STREET STREETSCLAPING PROJECT

CITY OF GILMAN

215 N Central Street
P.O. Box 215
Gilman, IL 60938

Project: 16076.0101

Issued: Final

Drawn by: LMM

Checked by: TJJ

SCHEDULES OF QUANTITIES

ADJUSTMENT ITEMS								
LOCATION	ADJUSTING WATER MAIN 6"	ADJUSTING WATER MAIN 8"	WATER VALVES TO BE ADJUSTED	ADJUSTING WATER SERVICE LINES	FIRE HYDRANTS TO BE RELOCATED	INLETS TO BE ADJUSTED WITH NEW TYPE 1 FRAME, CLOSED LID	SANITARY MANHOLES TO BE ADJUSTED	
	56106300 FOOT	56106400 FOOT	56109210 EACH	56300300 FOOT	56400400 EACH	60260400 EACH	X6026050 EACH	
STATION	OFFSET							
NORTH CENTRAL STREET								
10+55.12	8.50' RT		1					
10+85.02	18.4' RT					1		
12+32.85	12.1' RT	50	30					
13+02.05	13.5' RT		1					
13+06.27	21.7' RT	25						
13+22.01	29.4' RT		1					
13+47.51	31' LT		1					
13+47.83	28.6' RT		1	20				
13+85.10	29.7' RT		1	20				
14+10.88	29.2' RT		1	20				
14+45.23	29.9' LT		1					
14+69.44	29.2' LT		1					
14+88.28	28.7' RT		1	20				
14+88.71	33.1' RT		1					
15+42.43	30.1' LT		1					
15+82.93	28.7' RT		1					
16+18.56	29.9' LT		1					
16+47.72	28.6' RT		1	20				
16+65.24	29.4' LT		1					
16+70.29	28.8' RT		1	20				
17+25.21	28.7' RT		1	20				
17+60.95	11.3' RT		1					
17+77.00	23.1' RT		1					
17+88.26	24.3' RT		1	20				
19+44.21	29.0' LT		1					
20+91.81	29.6' LT		1					
21+87.87	7.7' RT		1					
21+92.15	35.5' LT				1			
21+92.30	23.9' LT		1					
22+39.11	41.8' LT		1					
22+69.85	11.2' RT		1					
EAST 2ND STREET								
201+89.55	18.5' LT							1
202+37.01	20.5' RT	30						1
TOTAL		105	30	26	160	1	1	2


MISCELLANEOUS ITEMS														
LOCATION	PARK BENCHES	TRASH RECEPTACLES	SEATWALL 19" HT.	UNIT PAVERS (PEDESTRIAN)	UNIT PAVERS (CROSSWALK)	PLANTER CURB	RECYCLING RECEPTACLES	PCC BAND FOR PAVER BRICKS (PEDESTRIAN)	PCC BAND FOR PAVER BRICKS (CROSSWALK)	CONCRETE MAINTENANCE BAND	STATION			
											STATION	OFFSET	TO	
STATION	OFFSET	TO	STATION	OFFSET	X0321158 EACH	X0327997 EACH	X0328010 FOOT	XX003219 SQ FT	XX003219 SQ FT	XX005735 FOOT	XX007324 EACH	XX008159 FOOT	XX008159 FOOT	FOOT
NORTH CENTRAL STREET														
10+33.16	LT/RT		11+30.97	LT/RT			604			28		79		18
11+39.42	LT/RT		12+79.82	LT/RT			1,496	211		40		117	62	114
11+88.00	28' RT				1									
12+13.00	28' LT				1									
12+40.00	28' RT					1					1			
12+79.82	LT/RT		17+54.19	LT/RT			60	3,172	564	240		322	152	389
13+28.00	28' RT				1									
13+50.00	28' LT					1					1			
13+95.00	28' RT					1					1			
15+15.00	28' LT				1									
15+77.29	26' LT													
15+98.00	28' RT				1									
17+00.00	28' LT					1					1			
17+12.00	28' LT				1									
17+54.19	LT/RT		22+95.96	LT/RT			75	4,709	1,005	252		503	354	404
17+98.00	28' RT				1									
18+12.00	28' RT					1					1			
21+86.00	28' LT				1									
EAST FRONT STREET														
101+38.51	LT/RT		103+91.91	LT/RT					163				70	369
EAST 2ND STREET														
101+38.51	LT/RT		103+91.91	LT/RT										218
TOTAL					8	5	135	9,981	1,943	560	5	1,021	638	1,512

PAVEMENT MARKING AND SIGN ITEMS														
LOCATION	SIGN PANEL - TYPE 1	METAL POST - TYPE A	THPL PVT MK LTR & SYM	THPL PVT MK LINE 4	THPL PVT MK LINE 6	THPL PVT MK LINE 12	THPL PVT MK LINE 24	GATEWAY MONUMENT SIGN COMPLETE	HISTORICAL INTERPRETIVE SIGN COMPLETE	REMOVE AND RE-ERECT EXISTING SIGN	STATION			
											STATION	OFFSET	TO	
STATION	OFFSET	TO	STATION	OFFSET	72000100 SQ FT	72900100 FOOT	78000100 SQ FT	78000200 FOOT	78000400 FOOT	78000600 FOOT	78000650 FOOT	X0320060 EACH	X2600034 EACH	X7240600 EACH
NORTH CENTRAL STREET														
10+46.48	27.50' LT											1		
10+33.16	LT/RT		11+30.97	LT/RT			61.2	16	97	125	35			1
10+41.09	29' LT													
10+67.17	24' RT											1		
11+00.95	26' RT													1
11+39.42	LT/RT		12+79.82	LT/RT			61.2	197			20			
12+79.82	LT/RT		17+54.19	LT/RT			3.1	1,428			10			
15+08.04	25' LT				1,125	10								
15+44.62	29' RT													1
16+29.00	29' LT												1	
16+80.76	30' LT													1
17+13.35	30' RT													1
17+28.47	39' RT													1
17+54.19	LT/RT		22+96.08	LT/RT			6.2	1,489			65			
17+89.55	30' LT													1
19+36.19	25' RT				1,125	10								
19+79.29	25' RT				1,125	10								
21+97.41	30' RT													1
22+00.15	40' RT													1
22+57.22	35' LT													1
EAST FRONT STREET														
101+38.51	LT/RT		103+91.91	LT/RT				497			10			
101+42.17	20' LT													1
EAST 2ND STREET														
200+30.20	LT/RT		203+23.93	LT/RT			64.3	458			29			
202+50.00	25' LT				1,125	10								
203+21.89	23' RT													1
TOTAL					4.5	40	196.0	4,085	97	125	169	2	1	12

P:\000\16076\000\Drawing\Drawings\Plan\Plan_16076_000\Plan.dwg, 8/20/2022 10:35:59 AM



F.A.P. RTE.	SECTION	COUNTY	TOTAL SHEETS	SHEET NO.
317	19-00026-00-PV	IROQUOIS	70	9
ILLINOIS		CONTRACT NO. 87760		



PiggushEng.com

586 William Latham Drive, Suite 8
Bourbonnais, IL 60914

O 815.614.3447
F 815.614.3735

Rev	Issued	Description

These plans and specifications are the property of Piggush Engineering, Inc. and shall not be photocopied, re-drawn, or used on any other project other than the project specifically designed for, without written permission. The owners and engineers of Piggush Engineering, Inc. disclaim any liability for any changes or modifications made to these plans or the design thereon without their consent.

NORTH CENTRAL STREET STREETSCLAPING PROJECT

CITY OF GILMAN

215 N Central Street
P.O. Box 215
Gilman, IL 60938

Project: 16076.0101

Issued: Final

Drawn by: LMM

Checked by: TJJ

SCHEDULES OF QUANTITIES

LANDSCAPING ITEMS													
LOCATION					TOPSOIL FURNISH AND PLACE, 6"	TOPSOIL FURNISH AND PLACE, 12"	SEEDING, CLASS 1A	NITROGEN FERTILIZER NUTRIENT	PHOSPHORUS FERTILIZER NUTRIENT	POTASSIUM FERTILIZER NUTRIENT	EROSION CONTROL BLANKET	SOIL CONDITIONER 3"	SHREDDED BARK MULCH 3"
STATION	OFFSET	TO	STATION	OFFSET	21101625 SQ YD	21101645 SQ YD	25000110 ACRE	25000400 POUND	25000500 POUND	25000600 POUND	25100630 SQ YD	X0325970 SQ YD	K1005481 SQ YD
NORTH CENTRAL STREET													
10+33.16			11+30.97									72	72
11+39.42	LT/RT		12+79.82	LT/RT								122	122
12+79.82	LT/RT		17+54.19	LT/RT								398	398
17+54.19	LT/RT		22+96.08	LT/RT	46	360	0.01	1	1	1	46	360	360
EAST FRONT STREET													
101+38.51	LT/RT		103+91.91	LT/RT								289	289
EAST 2ND STREET													
200+30.20	LT/RT		203+23.93	LT/RT	586	271	0.12	11	11	11	586	271	271
TOTAL					632	1,512	0.13	12	12	12	632	1,512	1,512

STORM SEWER PIPE & REMOVAL ITEMS													
LOCATION					TRENCH BACKFILL	STORM SEWERS, CLASS A, TYPE 1 12"	STORM SEWERS, CLASS A, TYPE 1 15"	STORM SEWERS, CLASS A, TYPE 1 18"	STORM SEWERS, CLASS A, TYPE 1 24"	STORM SEWER REMOVAL 8"	STORM SEWER REMOVAL 12"	STORM SEWERS (SPECIAL), 8"	CONNECTION TO EXISTING CULVERT
STATION	OFFSET	TO	STATION	OFFSET	20800150 CU YD	550A0050 FOOT	550A0070 FOOT	550A0090 FOOT	550A0120 FOOT	55100300 FOOT	55100500 FOOT	61140000 FOOT	X0327423 EACH
NORTH CENTRAL STREET													
10+61.52	13.26' RT		10+64.72	17.10' RT	1	3					3		
10+84.66	26.25' LT		10+84.68	21.25' LT	1	3					3		
10+84.66	26.25' LT		10+91.58	26.25' LT	1	5							
12+19.01	21.71' LT		12+38.61	26.25' RT	16	49							
12+38.61	26.25' RT		13+12.93	21.24' RT	24	75							
13+12.93	21.24' RT		13+51.56	26.25' RT	9	35							
13+51.56	26.25' RT		13+64.53	20.52' RT	1	11							
13+51.56	26.25' RT		15+14.00	26.25' RT	41		159						
15+14.00	26.25' RT		15+24.00	26.25' RT	1		7						
15+24.00	26.25' RT		15+39.29	22.29' RT	2		13						
15+39.29	22.29' RT		15+95.55	22.71' RT	10		53						
15+95.55	22.71' RT		16+02.88	17.60' RT	8			7				1	
15+98.12	0.89' LT		16+30.10	26.25' LT	42	40						1	
16+20.44	29.95' RT		16+25.72	26.25' RT	5				4			1	
16+25.72	26.25' RT		16+36.02	26.25' RT	2				6				
16+36.02	26.25' RT		17+84.29	24.23' RT	52				145				
17+75.79	15.95' LT		18+07.93	26.25' LT	6		29						
17+84.29	24.23' RT		18+41.80	26.25' RT	17				54				
18+07.93	26.25' LT		18+17.92	26.25' LT	1	7							
18+07.93	26.25' LT		18+41.80	26.25' RT	14				56				
18+41.80	26.25' RT		18+58.63	26.25' RT	1				11				
18+58.63	26.25' RT		20+28.29	24.00' RT	42	166							
20+28.29	17.56' LT		20+28.29	24.00' RT	2	39							
20+28.29	24.00' RT		20+73.74	26.25' RT	10	42							
20+57.69	26.25' LT		20+67.69	26.25' LT	1	8							
20+57.69	26.25' LT		20+73.74	26.25' RT	8	52							
EAST FRONT STREET													
101+60.09	28.75' LT		102+78.14	28.75' LT	17	116							
102+78.14	28.75' LT		103+23.82	28.75' LT	3	43							
103+09.29	23.11' LT		103+24.13	11.29' RT						37			
103+18.73	11.12' RT		103+28.73	11.28' RT						3		3	
103+23.62	11.55' RT		103+23.82	28.75' LT	4	37							
103+23.82	28.75' LT		103+81.69	28.75' LT	2	55							
EAST 2ND STREET													
202+22.52	26.25' LT		202+38.79	26.25' RT	7	52							
202+22.52	26.25' LT		203+20.63	25.00' LT	15		95						
203+20.63	25.00' LT		203+46.07	21.13' LT	6		21						
203+45.62	18.64' RT		203+46.07	21.13' LT	1	36							
TOTAL					373	885	377	7	265	3	46	3	3

REMOVAL ITEMS										
LOCATION					PAVEMENT REMOVAL	CURB REMOVAL	COMBINATION CURB AND GUTTER REMOVAL	SIDEWALK REMOVAL	REMOVING INLETS	PAVEMENT REMOVAL (SPECIAL)
STATION	OFFSET	TO	STATION	OFFSET	44000100 SQ YD	44000300 FOOT	44000500 FOOT	44000600 SQ FT	60500060 EACH	X4404400 SQ YD
NORTH CENTRAL STREET										
10+03.86	LT		11+07.26	LT				104	679	
10+33.16	LT/RT		11+31.09	LT/RT	627					
10+41.94	RT		11+31.40	RT				84	952	
10+58.00	31.5' LT									
10+67.91	20.9' RT								1	
10+84.62	28.6' LT								1	
11+39.08	LT		12+79.82	LT						
11+39.58	LT/RT		12+79.82	LT/RT	921		109		30	988
11+39.84	RT		12+79.82	RT			109			1,073
11+66.00	33' LT									
12+30.00	30' RT									
12+79.82	LT		17+35.29	LT						
12+79.82	LT/RT		17+54.19	LT/RT	3,175		289		165	3,521
12+99.13	RT		17+43.04	RT						
13+06.37	39.2' RT									
13+19.00	30' RT									
14+62.00	31' LT									
14+75.00	30' RT									
15+74.80	28.4' LT									
15+86.00	30' RT									1
16+13.78	26.8' RT									1
17+25.00	31' LT									
17+84.29	24.2' RT									1
17+84.19	LT/RT		22+96.08	LT/RT	3,518					151
17+73.61	RT		22+08.11	RT			436		64	4,105
17+75.14	LT						242			4,497
17+91.00	30.5' RT									
17+92.53	27.4' RT									1
17+93.43	27.1' LT									1
18+63.00	31' LT									
19+61.00	30' LT									
20+32.00	31' RT									
20+94.00	30' LT									
22+04.00	39' LT									
EAST FRONT STREET										
101+37.91	LT/RT		103+91.92	LT/RT	1,412					
101+37.91	LT		104+07.90	LT						1,274
101+37.91	RT		104+13.16	RT						648
103+09.29	23.11' LT									1
103+24.13	11.3' RT									1
EAST 2ND STREET										
200+21.77	LT/RT		203+24.95	LT/RT	931					394
200+15.21	RT		203+25.84	RT						
201+48.27	RT		201+86.40	RT						
202+29.33	LT		203+23.70	LT					51	
202+48.20	RT		203+25.79	RT						1,064
TOTAL					10,584	1,654	561	23,906	9	545



F.A.P. RTE.	SECTION	COUNTY	TOTAL SHEETS	SHEET NO.
317	19-00026-00-PV	IROUOIS	70	10
		ILLINOIS	CONTRACT NO. 87760	



PiggushEng.com

586 William Latham Drive, Suite 8
Bourbonnais, IL 60914

☎ 815.614.3447
✉ 815.614.3735

Rev	Issued	Description

These plans and specifications are the property of Piggush Engineering, Inc. and shall not be photocopied, re-drawn, or used on any other project other than the project specifically designed for, without written permission. The owners and engineers of Piggush Engineering, Inc. disclaim any liability for any changes or modifications made to these plans or the design thereon without their consent.

NORTH CENTRAL STREET STREETSCLAPING PROJECT

CITY OF GILMAN

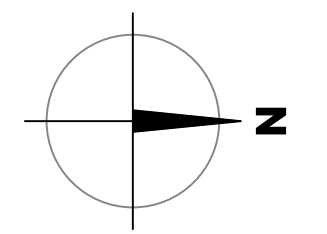
215 N Central Street
P.O. Box 215
Gilman, IL 60938

Project: 16076.0101

Issued: Final

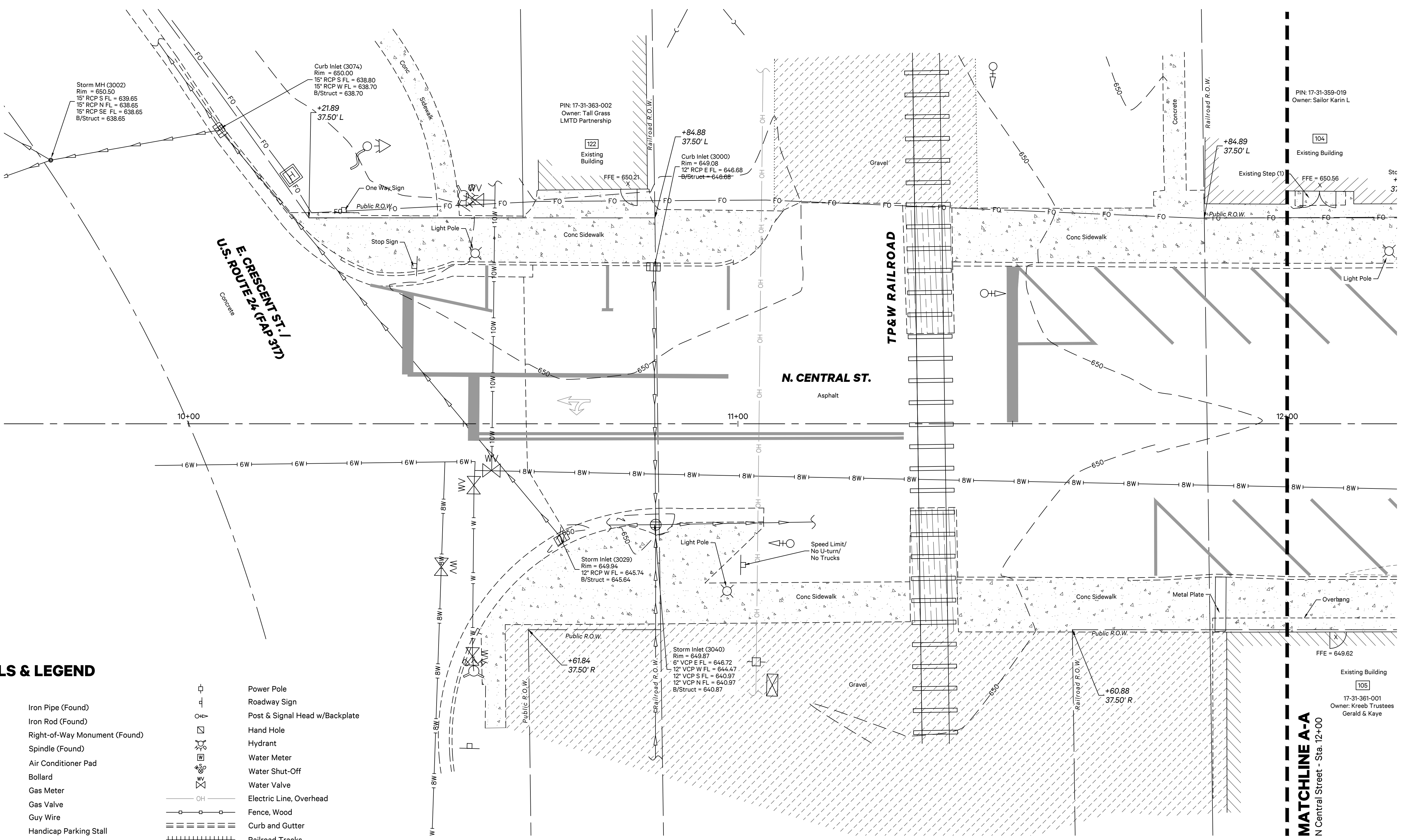
Drawn by: LMM

Checked by: TJL



Scale: 1"=10'
0 5 10 20

EXISTING CONDITIONS




SYMBOLS & LEGEND

EXISTING	
	Iron Pipe (Found)
	Iron Rod (Found)
	Right-of-Way Monument (Found)
	Spindle (Found)
	Air Conditioner Pad
	Bollard
	Gas Meter
	Gas Valve
	Guy Wire
	Handicap Parking Stall
	Heavy Duty Hand Hole
	Storm Inlet
	Storm / Sanitary Manhole
	Controller
	Light Post
	Light Pole w/Mast Fixture
	Flood Lamp
	Pine / Evergreen Tree
	Shade / Deciduous Tree
	Power Pole
	Roadway Sign
	Post & Signal Head w/Backplate
	Hand Hole
	Hydrant
	Water Meter
	Water Shut-Off
	Water Valve
	Electric Line, Overhead
	Fence, Wood
	Curb and Gutter
	Railroad Tracks
	Gas Main, Size
	Water Main, Size
	Storm Sewer Pipe
	Telephone Line
	Concrete Pavement/Sidewalk
	Brick Pavers
	Special Flood Hazard Area Subject to Inundation by the 1% Annual Chance Flood

P:\000\18076\000\Drawings\Drawings\Plan\Sheet_18076_000\Plan.dwg, 10_EK_12/9/2021 2:23:23 PM



F.A.P. RTE.	SECTION	COUNTY	TOTAL SHEETS	SHEET NO.
317	19-00026-00-PV	IROQUOIS	70	11
		ILLINOIS	CONTRACT NO. 87760	



PiggushEng.com

586 William Latham Drive, Suite 8
Bourbonnais, IL 60914

☎ 815.614.3447
✉ 815.614.3735

Rev	Issued	Description

These plans and specifications are the property of Piggush Engineering, Inc. and shall not be photocopied, re-drawn, or used on any other project other than the project specifically designed for, without written permission. The owners and engineers of Piggush Engineering, Inc. disclaim any liability for any changes or modifications made to these plans or the design thereon without their consent.

**NORTH CENTRAL STREET
STREETSCAPING
PROJECT**

CITY OF GILMAN

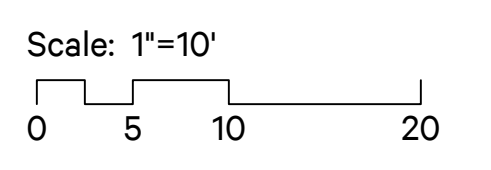
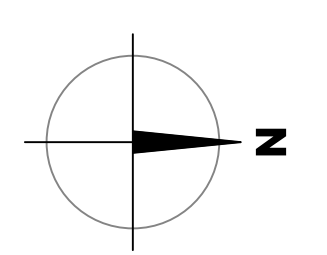
215 N Central Street
P.O. Box 215
Gilman, IL 60938

Project: 16076.0101

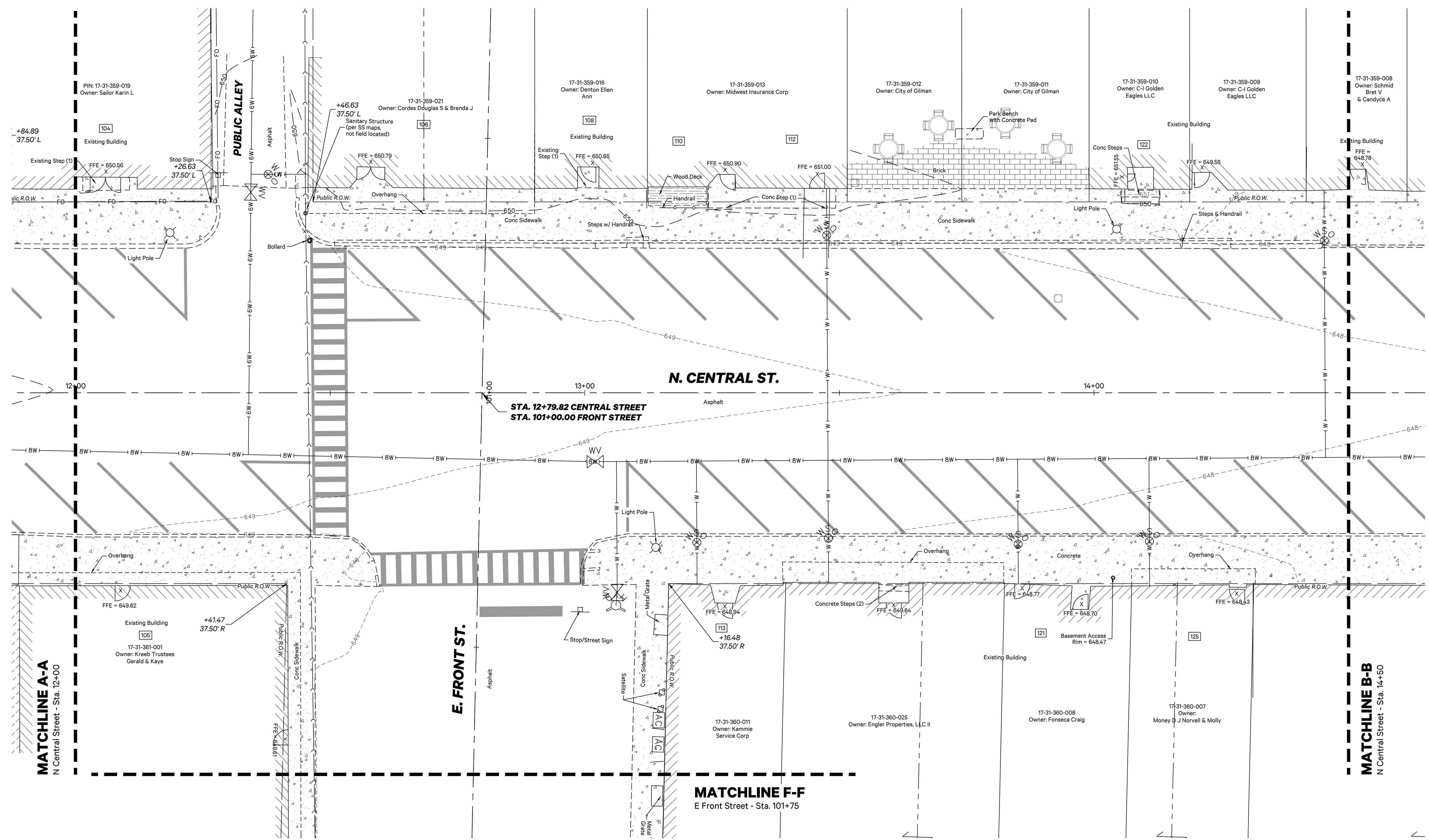
Issued: Final

Drawn by: LMM

Checked by: TJL



**EXISTING
CONDITIONS**



P:\000\16076\000\Drawings\Drawings\Plan\Sheet_16076_000\Plan.dwg, TJE, 12/19/2021 2:23:40 PM



F.A.P. RTE.	SECTION	COUNTY	TOTAL SHEETS	SHEET NO.
317	19-00026-00-PV	IROQUOIS	70	12
		ILLINOIS	CONTRACT NO. 87760	

PIGGUSH ENGINEERING



PiggushEng.com

586 William Latham Drive, Suite 8
Bourbonnais, IL 60914

O 815.614.3447
F 815.614.3735

Rev	Issued	Description

These plans and specifications are the property of Piggush Engineering, Inc. and shall not be photocopied, re-drawn, or used on any other project other than the project specifically designed for, without written permission. The owners and engineers of Piggush Engineering, Inc. disclaim any liability for any changes or modifications made to these plans or the design thereon without their consent.

**NORTH CENTRAL STREET
STREETSCAPING
PROJECT**

CITY OF GILMAN

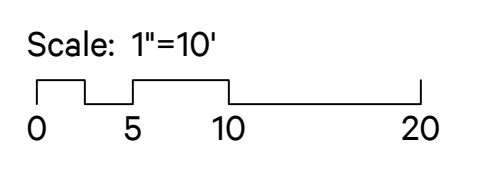
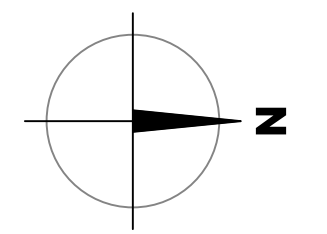
215 N Central Street
P.O. Box 215
Gilman, IL 60938

Project: 16076.0101

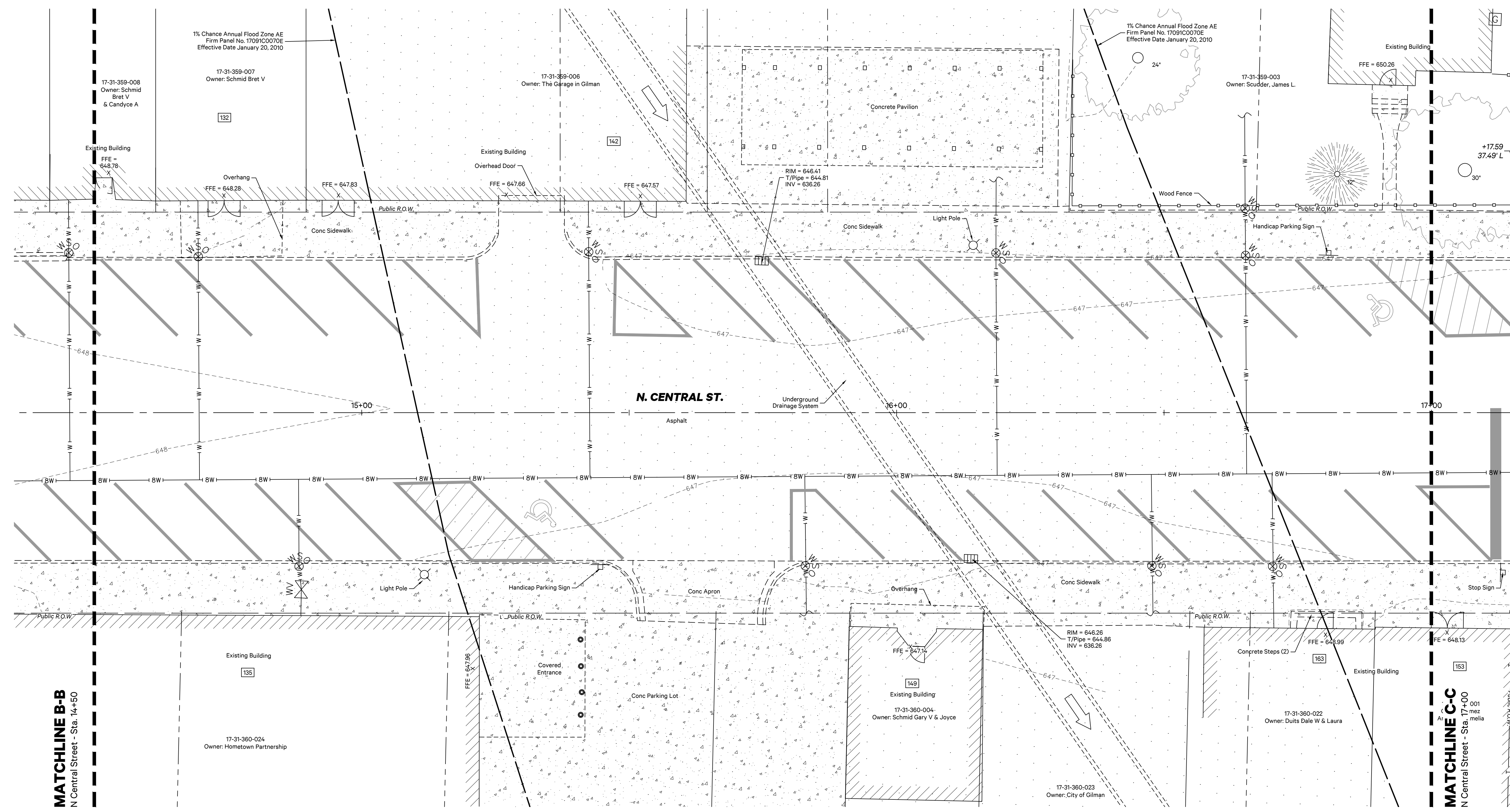
Issued: Final

Drawn by: LMM

Checked by: TJL



**EXISTING
CONDITIONS**



P:\000\16076\000\Drawings\Drawings\Plan\16076_000\Plan.dwg, 12, 01/19/2021 2:35:00 PM

F.A.P. RTE.	SECTION	COUNTY	TOTAL SHEETS	SHEET NO.
317	19-00026-00-PV	IROUOIS	70	13
		ILLINOIS CONTRACT NO. 87760		



PiggushEng.com

586 William Latham Drive, Suite 8
Bourbonnais, IL 60914

815.614.3447
815.614.3735

Rev	Issued	Description

These plans and specifications are the property of Piggush Engineering, Inc. and shall not be photocopied, re-drawn, or used on any other project other than the project specifically designed for, without written permission. The owners and engineers of Piggush Engineering, Inc. disclaim any liability for any changes or modifications made to these plans or the design thereon without their consent.

NORTH CENTRAL STREET STREETSCLAPING PROJECT

CITY OF GILMAN

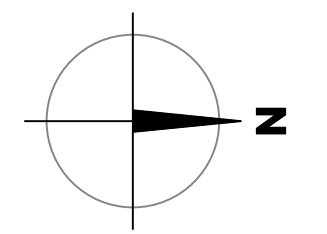
215 N Central Street
P.O. Box 215
Gilman, IL 60938

Project: 16076.0101

Issued: Final

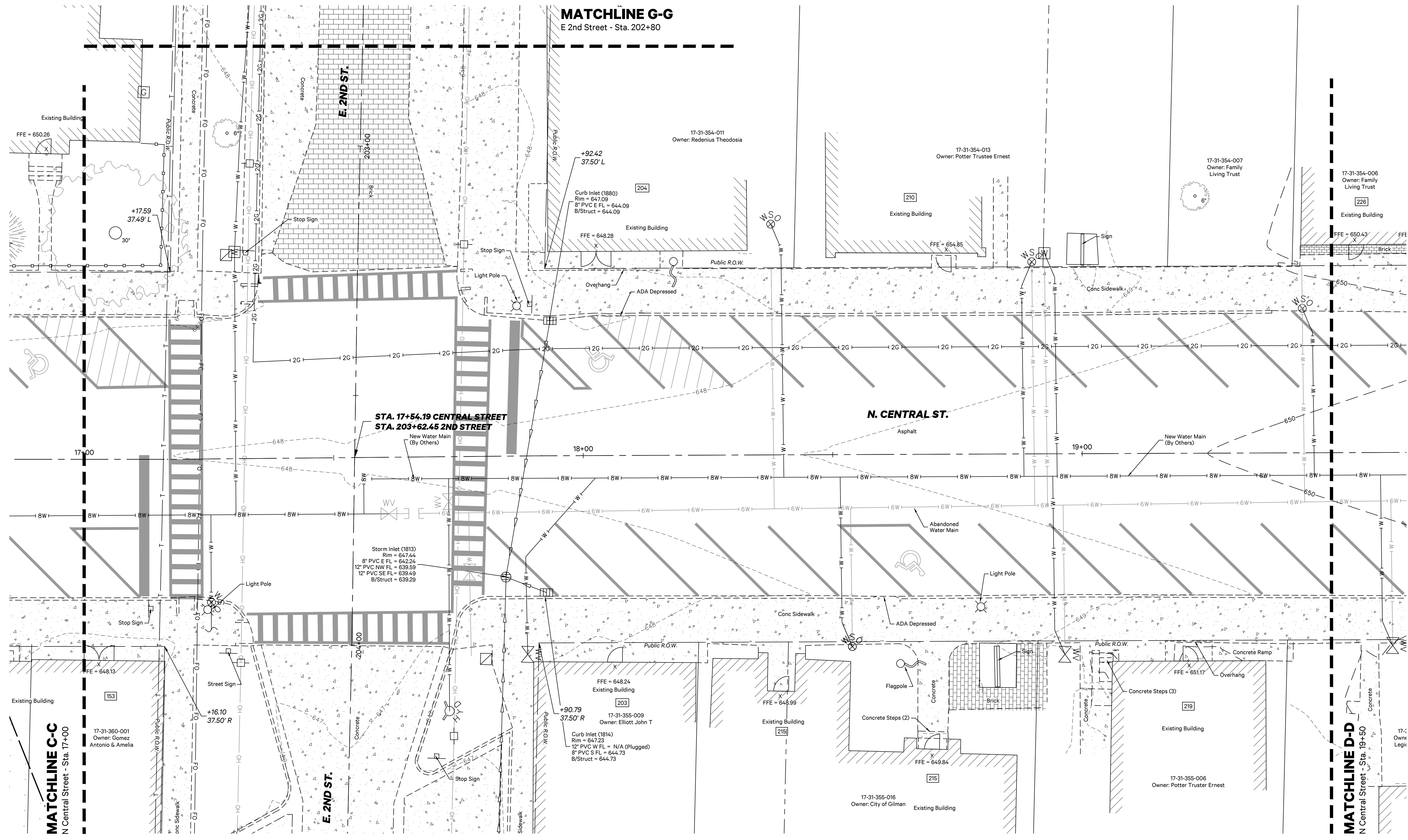
Drawn by: LMM

Checked by: TJL



Scale: 1"=10'
0 5 10 20

EXISTING CONDITIONS



P:\2020\18076\18076\Drawings\Drawings\Plan\18076_0301Plan.dwg, 13, EX, 12/9/2021 2:40:00 PM



F.A.P. RTE.	SECTION	COUNTY	TOTAL SHEETS	SHEET NO.
317	19-00026-00-PV	IROQUOIS	70	14
		ILLINOIS	CONTRACT NO. 87760	



PiggushEng.com

586 William Latham Drive, Suite 8
Bourbonnais, IL 60914

☎ 815.614.3447
✉ 815.614.3735

Rev	Issued	Description

These plans and specifications are the property of Piggush Engineering, Inc. and shall not be photocopied, re-drawn, or used on any other project other than the project specifically designed for, without written permission. The owners and engineers of Piggush Engineering, Inc. disclaim any liability for any changes or modifications made to these plans or the design thereon without their consent.

NORTH CENTRAL STREET STREETSCLAPING PROJECT

CITY OF GILMAN

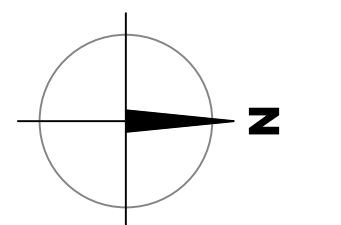
215 N Central Street
P.O. Box 215
Gilman, IL 60938

Project: 16076.0101

Issued: Final

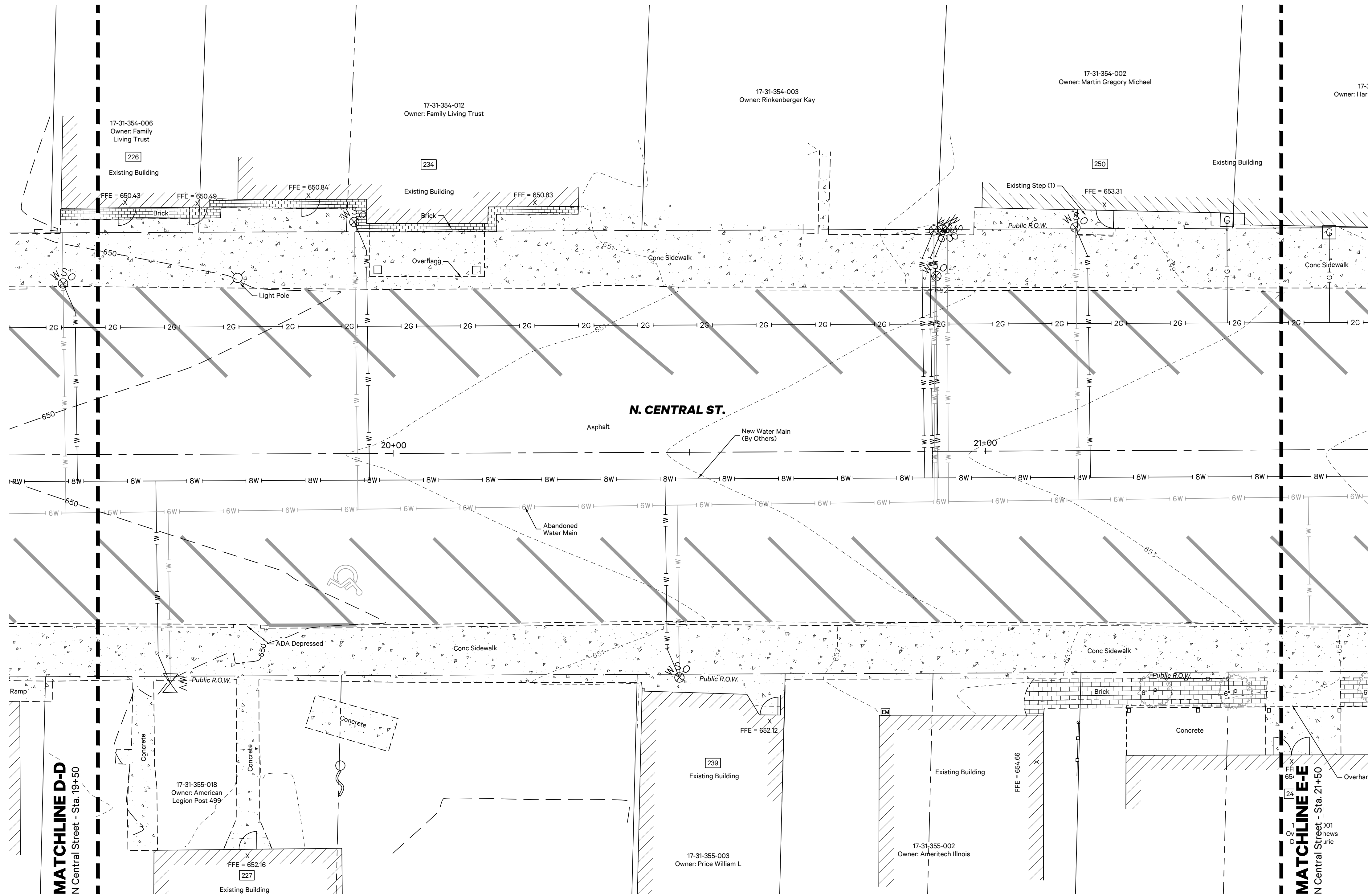
Drawn by: LMM

Checked by: TJL



Scale: 1"=10'
0 5 10 20

EXISTING CONDITIONS



P:\000\18076\000\Drawings\Drawings_L_Plan.dwg, LMM, 12/9/2021 2:41:10 PM

F.A.P. RTE.	SECTION	COUNTY	TOTAL SHEETS	SHEET NO.
317	19-00026-00-PV	IROQUOIS	70	15
		ILLINOIS	CONTRACT NO. 87760	

PIGGUSH ENGINEERING



PiggushEng.com

586 William Latham Drive, Suite 8
Bourbonnais, IL 60914

O 815.614.3447
F 815.614.3735

Rev	Issued	Description

These plans and specifications are the property of Piggush Engineering, Inc. and shall not be photocopied, re-drawn, or used on any other project other than the project specifically designed for, without written permission. The owners and engineers of Piggush Engineering, Inc. disclaim any liability for any changes or modifications made to these plans or the design thereon without their consent.

**NORTH CENTRAL STREET
STREETSCAPING
PROJECT**

CITY OF GILMAN

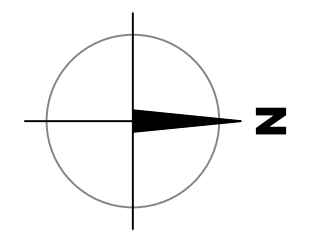
215 N Central Street
P.O. Box 215
Gilman, IL 60938

Project: 16076.0101

Issued: Final

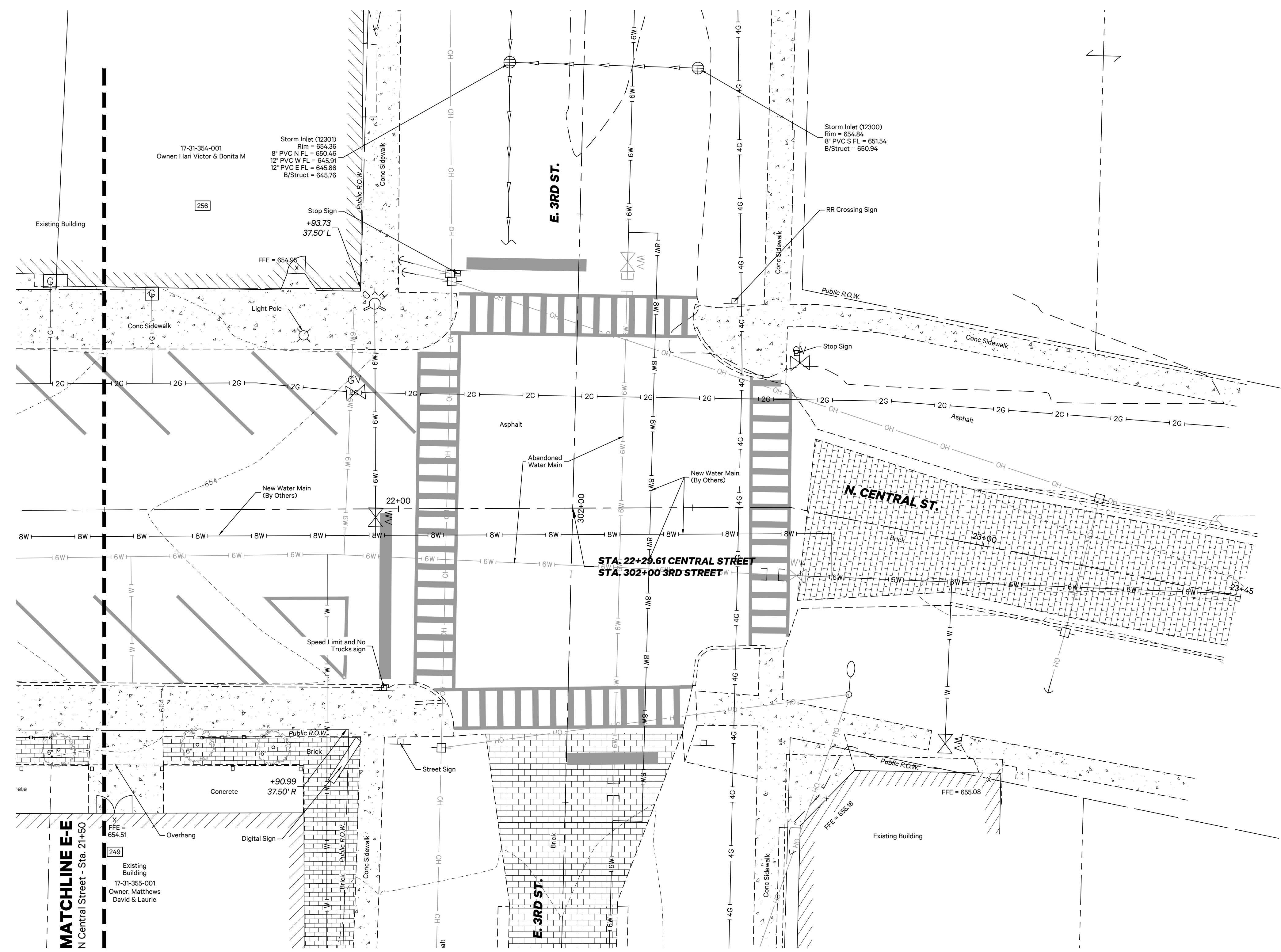
Drawn by: LMM

Checked by: TJL



Scale: 1"=10'
0 5 10 20

**EXISTING
CONDITIONS**



MATCHLINE E-E
N Central Street - Sta. 21+50

Existing Building
17-31-355-001
Owner: Matthews
David & Laurie

17-31-354-001
Owner: Hari Victor & Bonita M

Storm Inlet (12300)
Rim = 654.36
3" PVC N FL = 650.48
12" PVC W FL = 645.91
12" PVC E FL = 645.86
B/Struct = 645.76

Stop Sign
+93.73
37.50' L

+90.99
37.50' R

Storm Inlet (12300)
Rim = 654.84
8" PVC S FL = 651.54
B/Struct = 650.94

STA. 22+29.61 CENTRAL STREET
STA. 302+00 3RD STREET



F.A.P. RTE.	SECTION	COUNTY	TOTAL SHEETS	SHEET NO.
317	19-00026-00-PV	IROQUOIS	70	16
		ILLINOIS	CONTRACT NO. 87760	

PIGGUSH ENGINEERING



PiggushEng.com

586 William Latham Drive, Suite 8
Bourbonnais, IL 60914

O 815.614.3447
F 815.614.3735

Rev	Issued	Description

These plans and specifications are the property of Piggush Engineering, Inc. and shall not be photocopied, re-drawn, or used on any other project other than the project specifically designed for, without written permission. The owners and engineers of Piggush Engineering, Inc. disclaim any liability for any changes or modifications made to these plans or the design thereon without their consent.

NORTH CENTRAL STREET STREETSCLAPING PROJECT

CITY OF GILMAN

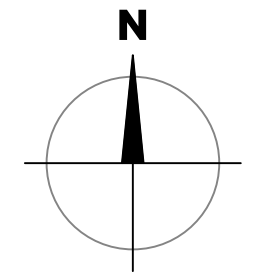
215 N Central Street
P.O. Box 215
Gilman, IL 60938

Project: 16076.0101

Issued: Final

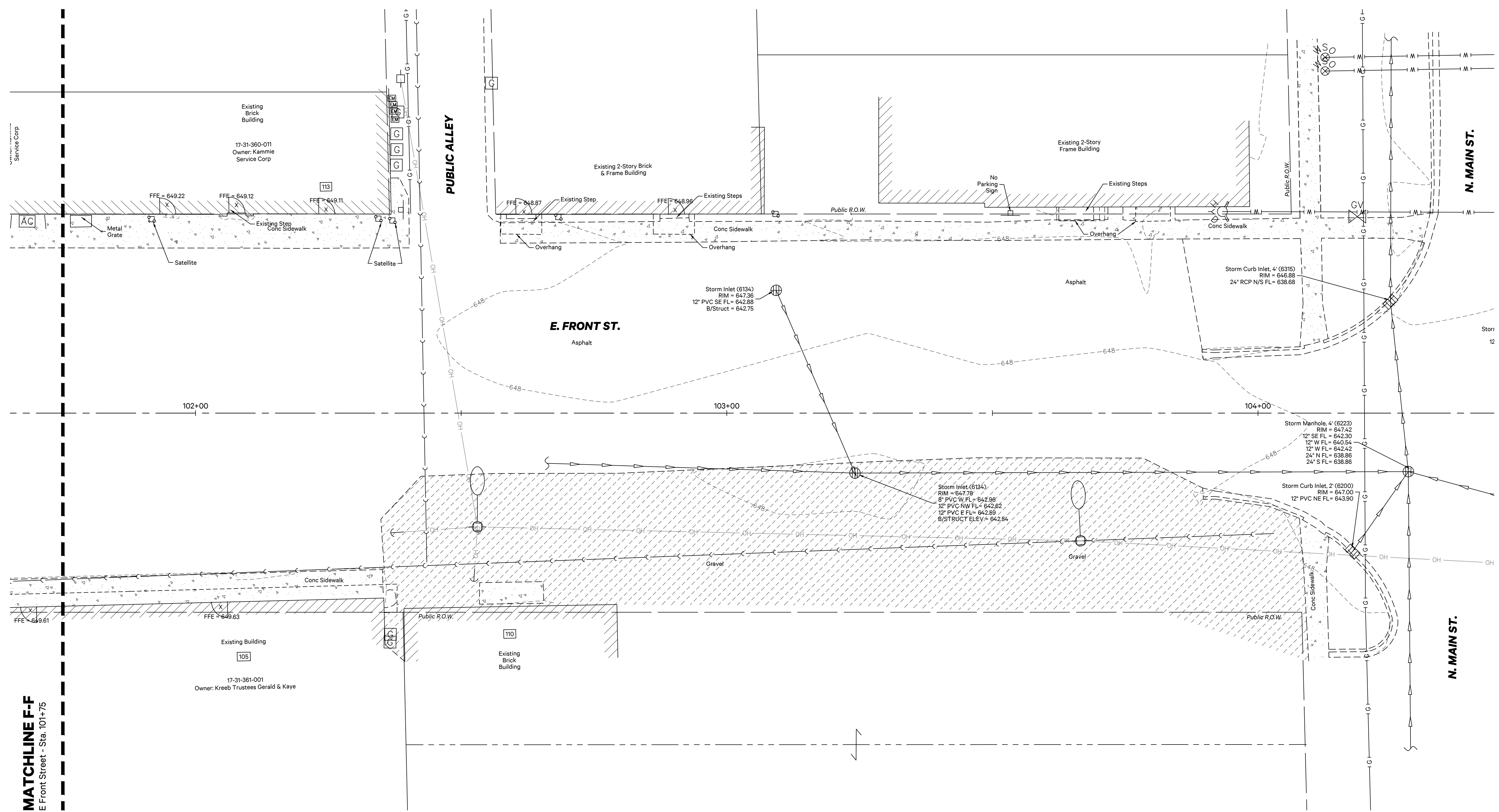
Drawn by: LMM

Checked by: TJL



Scale: 1"=10'
0 5 10 20

EXISTING CONDITIONS




MATCHLINE F-F
E Front Street - Sta. 101+75

P:\000\16076\Drawings\Drawings\Plan\Sheet_16076_001Plan.dwg, 16_01.dwg, 12/9/2021 2:42:30 PM



F.A.P. RTE.	SECTION	COUNTY	TOTAL SHEETS	SHEET NO.
317	19-00026-00-PV	IROQUOIS	70	17
		ILLINOIS	CONTRACT NO. 87760	



PiggushEng.com

586 William Latham Drive, Suite 8
Bourbonnais, IL 60914

O 815.614.3447
F 815.614.3735

Rev	Issued	Description

These plans and specifications are the property of Piggush Engineering, Inc. and shall not be photocopied, re-drawn, or used on any other project other than the project specifically designed for, without written permission. The owners and engineers of Piggush Engineering, Inc. disclaim any liability for any changes or modifications made to these plans or the design thereon without their consent.

NORTH CENTRAL STREET STREETSCAPING PROJECT

CITY OF GILMAN

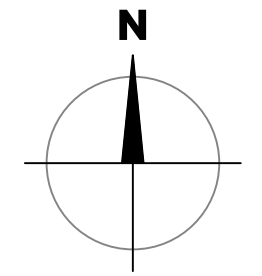
215 N Central Street
P.O. Box 215
Gilman, IL 60938

Project: 16076.0101

Issued: Final

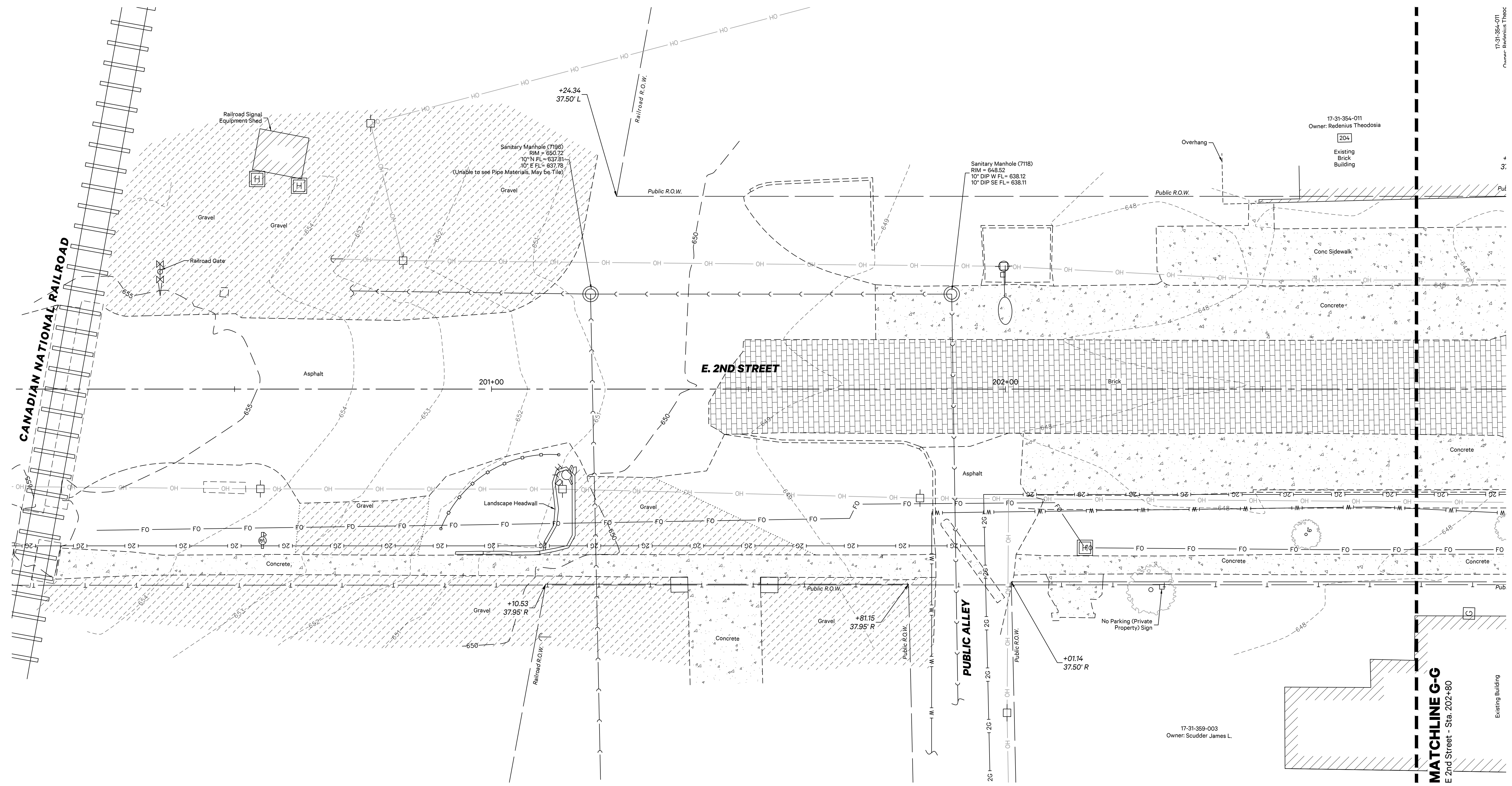
Drawn by: LMM

Checked by: TJL



Scale: 1"=10'
0 5 10 20

EXISTING CONDITIONS



17-31-354-011
Owner: Redenius Theodosia

17-31-354-011
Owner: Redenius Theodosia
204
Existing Brick Building

17-31-359-003
Owner: Scudder James L.

P:\2019\18076\0076\Drawings\Drawings\Plan\Sheet_18076_0076\0076.dwg, T: EX, 10/9/2021 2:44:40 PM



F.A.P. RTE.	SECTION	COUNTY	TOTAL SHEETS	SHEET NO.
317	19-00026-00-PV	IROQUOIS	70	18

ILLINOIS CONTRACT NO. 87760

PIGGUSH ENGINEERING



PiggushEng.com

586 William Latham Drive, Suite 8
Bourbonnais, IL 60914

O 815.614.3447
F 815.614.3735

Rev	Issued	Description

These plans and specifications are the property of Piggush Engineering, Inc. and shall not be photocopied, re-drawn, or used on any other project other than the project specifically designed for, without written permission. The owners and engineers of Piggush Engineering, Inc. disclaim any liability for any changes or modifications made to these plans or the design thereon without their consent.

NORTH CENTRAL STREET STREETSAPING PROJECT

CITY OF GILMAN

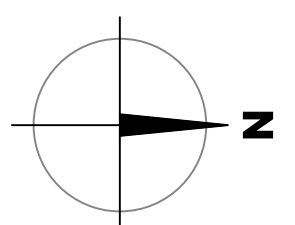
215 N Central Street
P.O. Box 215
Gilman, IL 60938

Project: 16076.0101

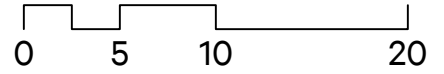
Issued: Final

Drawn by: LMM

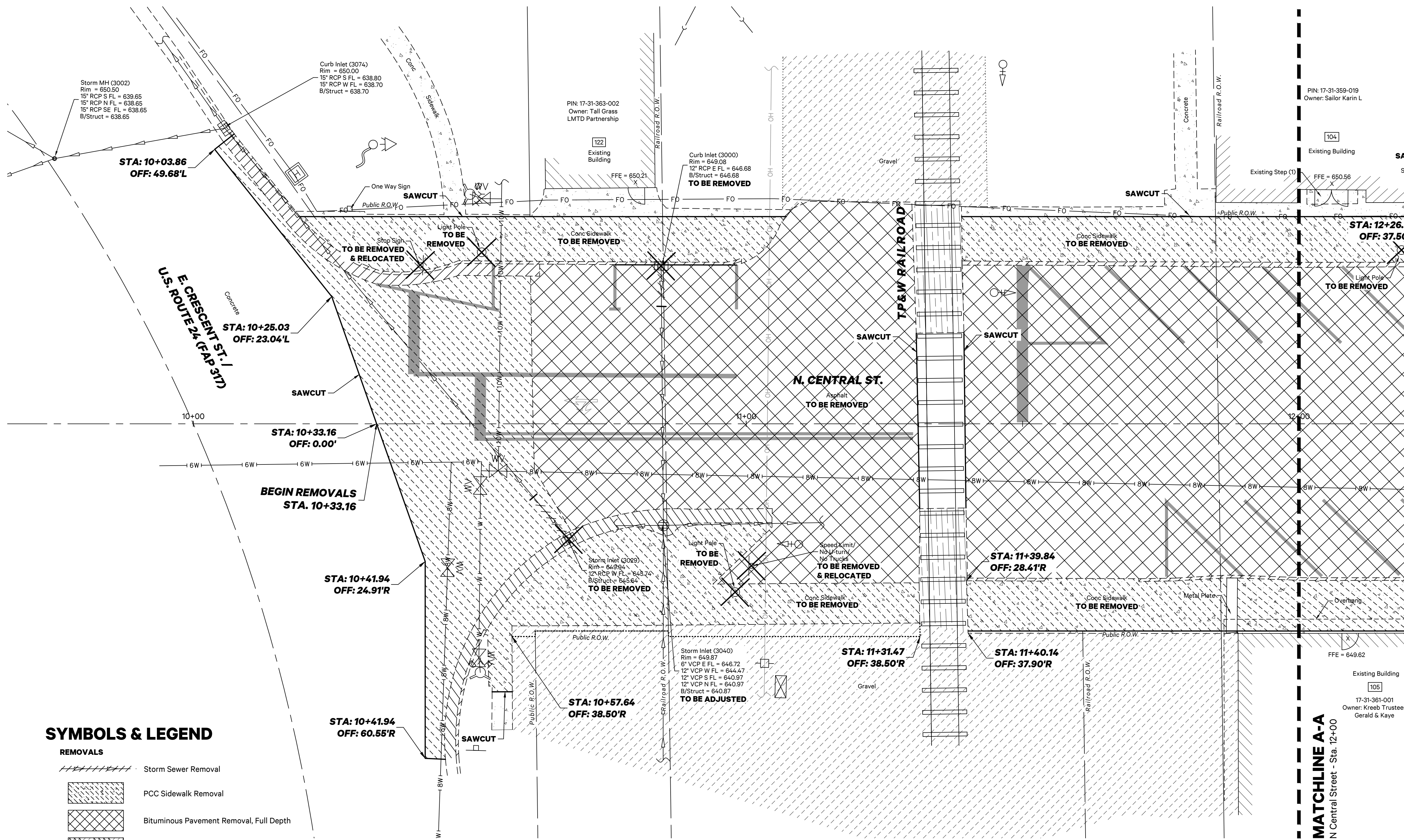
Checked by: TJJ



Scale: 1"=10'



REMOVALS PLAN



SYMBOLS & LEGEND

- REMOVALS**
- Storm Sewer Removal
 - PCC Sidewalk Removal
 - Bituminous Pavement Removal, Full Depth
 - Aggregate Pavement Removal, Full Depth
 - Brick Paver Pavement Removal (Special)
 - Concrete Curb and Gutter Removal
 - Remove Object

P:\2019\16076\Drawings\Drawings\Plan\Sheet_18.dwg, 16076-00-PV.dwg, 12/22/2021, 2:38 PM

F.A.P. RTE.	SECTION	COUNTY	TOTAL SHEETS	SHEET NO.
317	19-00026-00-PV	IROQUOIS	70	19
		ILLINOIS	CONTRACT NO. 87760	



PiggushEng.com

586 William Latham Drive, Suite 8
Bourbonnais, IL 60914

815.614.3447
815.614.3735

Rev	Issued	Description

These plans and specifications are the property of Piggush Engineering, Inc. and shall not be photocopied, re-drawn, or used on any other project other than the project specifically designed for, without written permission. The owners and engineers of Piggush Engineering, Inc. disclaim any liability for any changes or modifications made to these plans or the design thereon without their consent.

NORTH CENTRAL STREET STREETSCLAPING PROJECT

CITY OF GILMAN

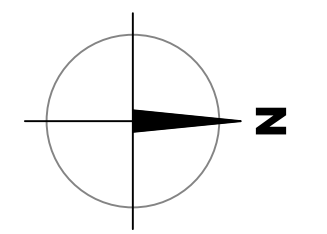
215 N Central Street
P.O. Box 215
Gilman, IL 60938

Project: 16076.0101

Issued: Final

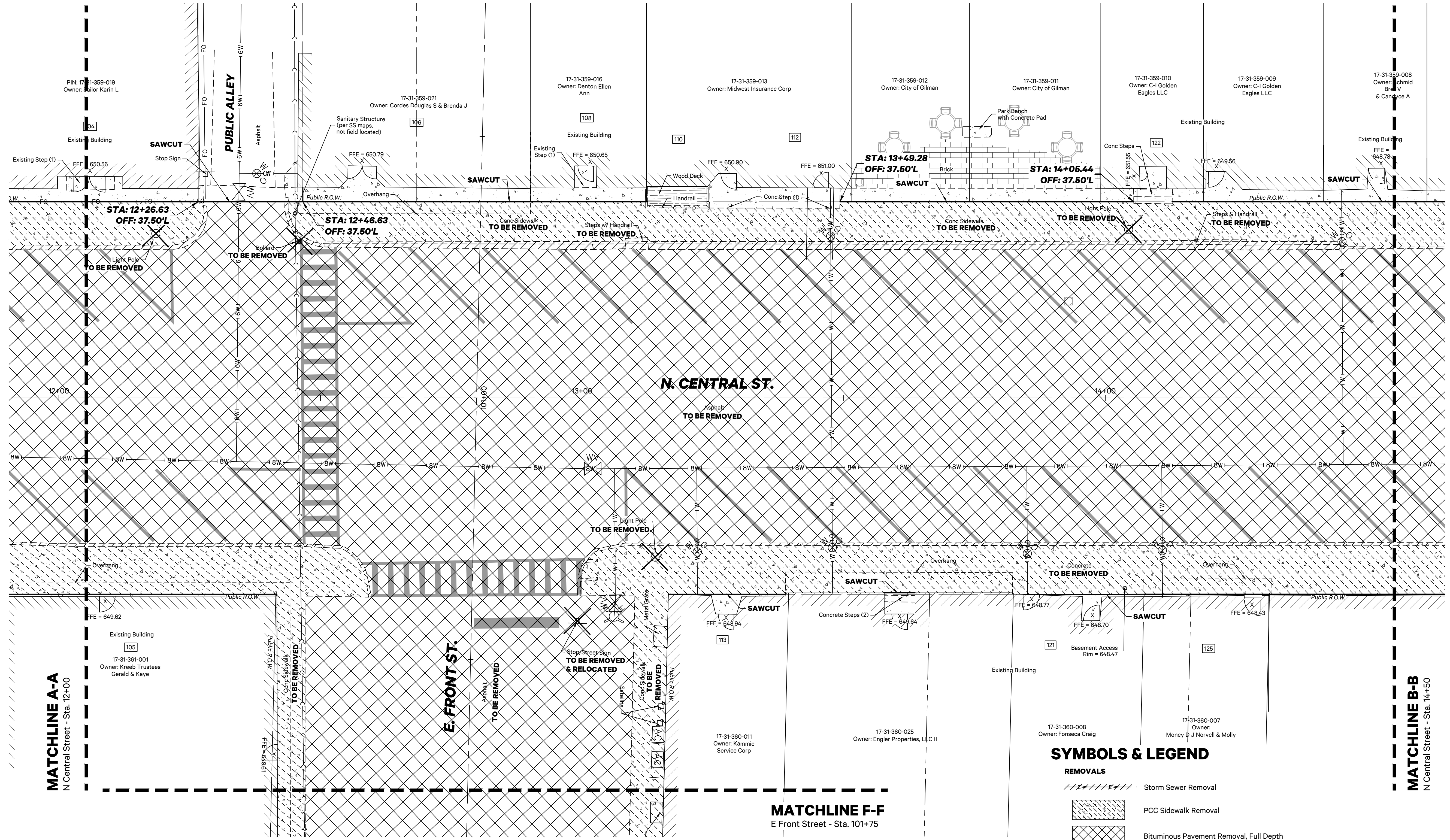
Drawn by: LMM

Checked by: TJL



Scale: 1"=10'
0 5 10 20

REMOVALS PLAN



SYMBOLS & LEGEND

- Storm Sewer Removal
- PCC Sidewalk Removal
- Bituminous Pavement Removal, Full Depth
- Aggregate Pavement Removal, Full Depth
- Brick Paver Pavement Removal (Special)
- Concrete Curb and Gutter Removal
- Remove Object

P:\2019\18076\Drawings\Drawings\19_REMOVALS\18076_0301Plan.dwg, 19_REMOVALS, 2/22/2021 4:22:08 PM

F.A.P. RTE.	SECTION	COUNTY	TOTAL SHEETS	SHEET NO.
317	19-00026-00-PV	IROQUOIS	70	20
		ILLINOIS CONTRACT NO. 87760		



PiggushEng.com

586 William Latham Drive, Suite 8
Bourbonnais, IL 60914

O 815.614.3447
F 815.614.3735

Rev	Issued	Description

These plans and specifications are the property of Piggush Engineering, Inc. and shall not be photocopied, re-drawn, or used on any other project other than the project specifically designed for, without written permission. The owners and engineers of Piggush Engineering, Inc. disclaim any liability for any changes or modifications made to these plans or the design thereon without their consent.

NORTH CENTRAL STREET STREETSCLAPING PROJECT

CITY OF GILMAN

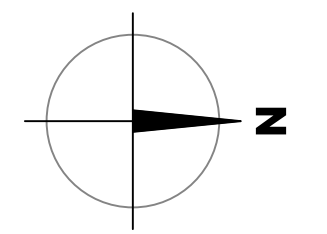
215 N Central Street
P.O. Box 215
Gilman, IL 60938

Project: 16076.0101

Issued: Final

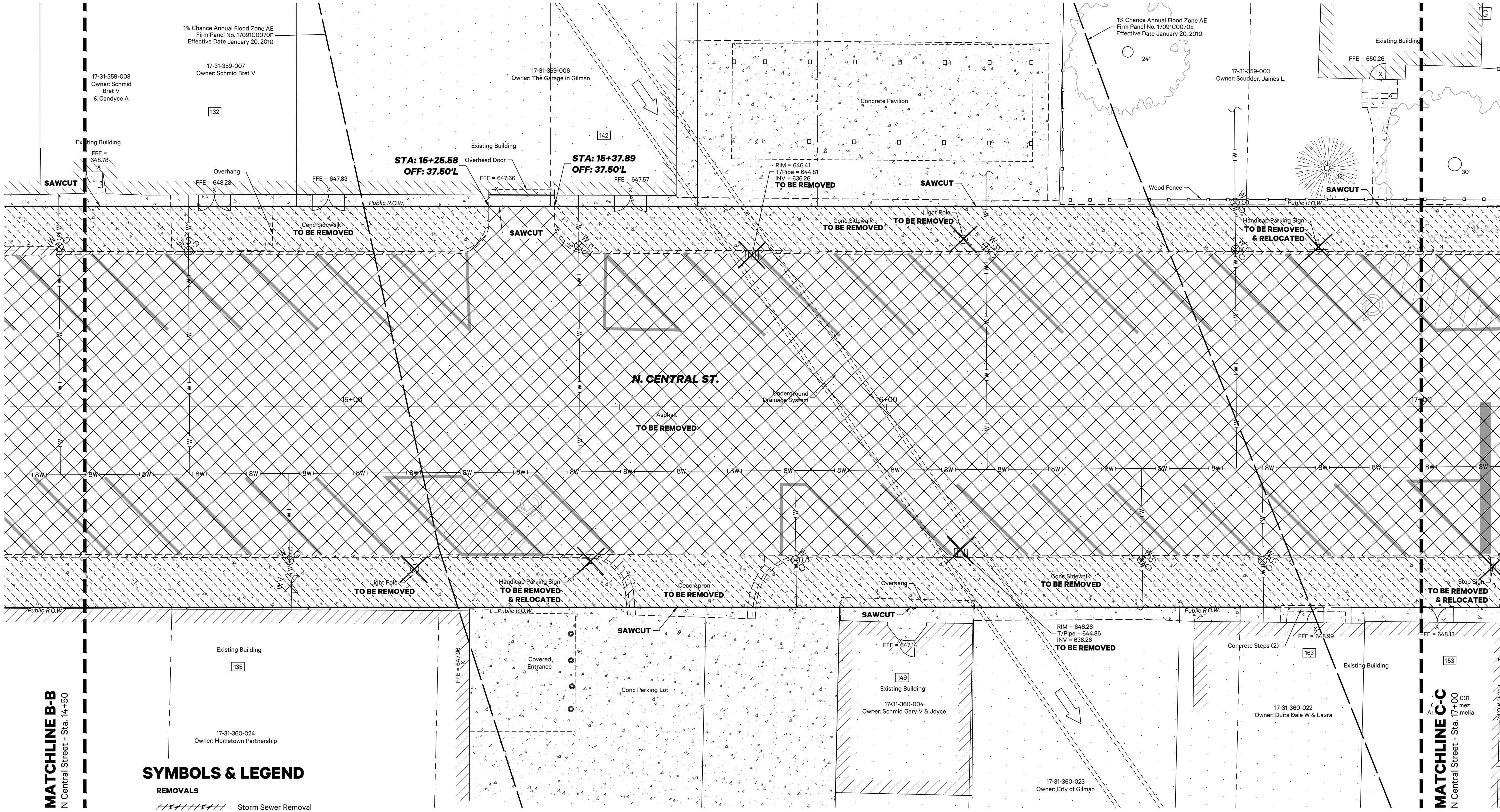
Drawn by: LMM

Checked by: TJL



Scale: 1"=10'
0 5 10 20

REMOVALS PLAN



MATCHLINE B-B
N Central Street - Sta. 14+50

MATCHLINE C-C
N Central Street - Sta. 17+00

SYMBOLS & LEGEND

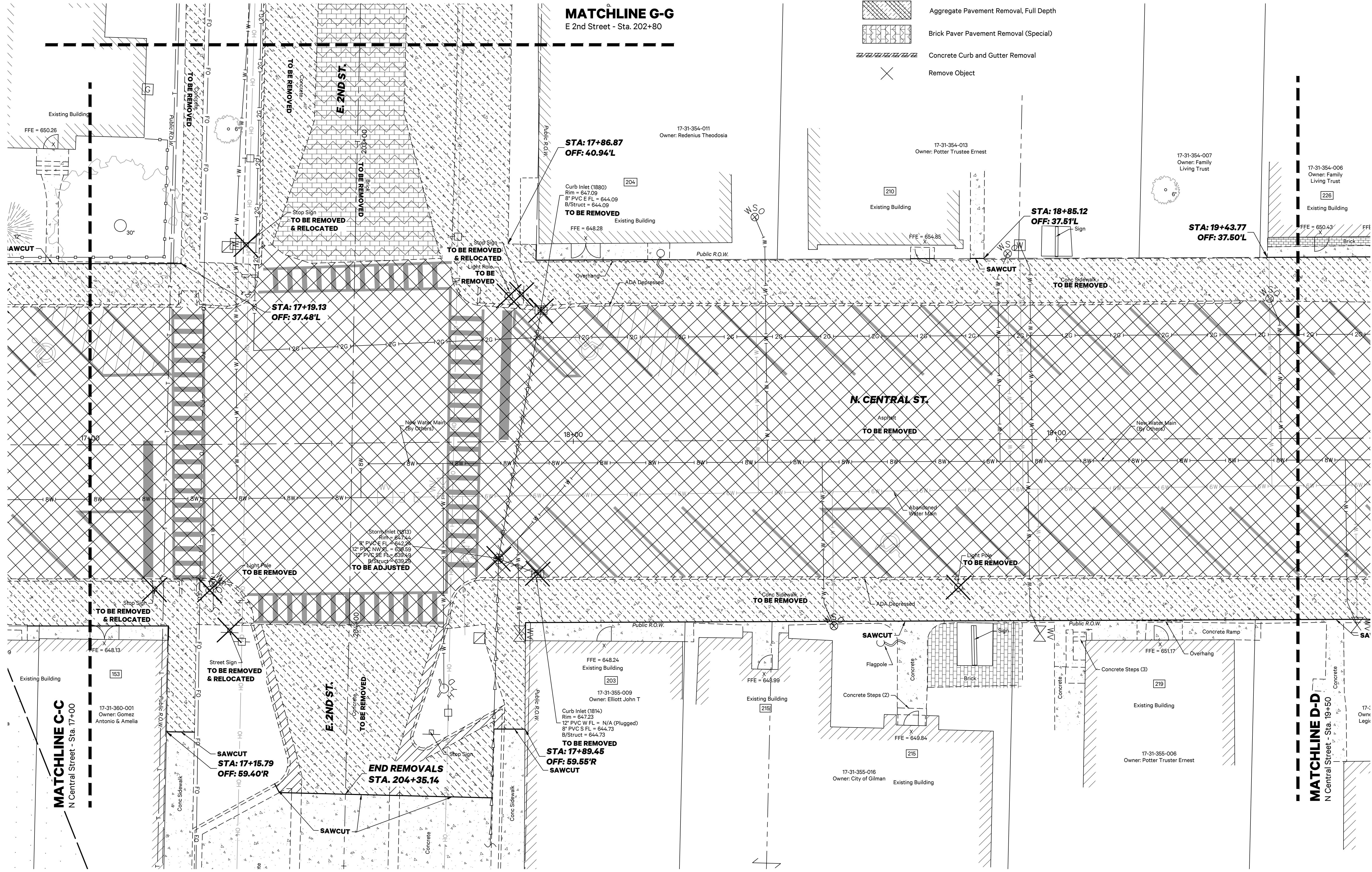
- REMOVALS**
- Storm Sewer Removal
 - PCC Sidewalk Removal
 - Bituminous Pavement Removal, Full Depth
 - Aggregate Pavement Removal, Full Depth
 - Brick Paver Pavement Removal (Special)
 - Concrete Curb and Gutter Removal
 - Remove Object

P:\2019\18076\Drawings\Drawings\Plan\18076_0801Plan.dwg, 20, REVISION, 2/22/2021, 4:22:30 PM

F.A.P. RTE.	SECTION	COUNTY	TOTAL SHEETS	SHEET NO.
317	19-00026-00-PV	IROQUOIS	70	21
		ILLINOIS	CONTRACT NO. 87760	

SYMBOLS & LEGEND

- REMOVALS**
- Storm Sewer Removal
 - PCC Sidewalk Removal
 - Bituminous Pavement Removal, Full Depth
 - Aggregate Pavement Removal, Full Depth
 - Brick Paver Pavement Removal (Special)
 - Concrete Curb and Gutter Removal
 - Remove Object



PIGGUSH ENGINEERING

PiggushEng.com

586 William Latham Drive, Suite 8
Bourbonnais, IL 60914

☎ 815.614.3447
✉ 815.614.3735

Rev	Issued	Description

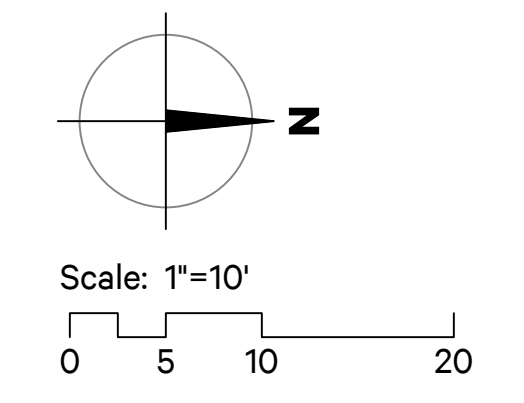
These plans and specifications are the property of Piggush Engineering, Inc. and shall not be photocopied, re-drawn, or used on any other project other than the project specifically designed for, without written permission. The owners and engineers of Piggush Engineering, Inc. disclaim any liability for any changes or modifications made to these plans or the design thereon without their consent.

NORTH CENTRAL STREET STREETSCLAPING PROJECT

CITY OF GILMAN

215 N Central Street
P.O. Box 215
Gilman, IL 60938

Project: 16076.0101
Issued: Final
Drawn by: LMM
Checked by: TJL



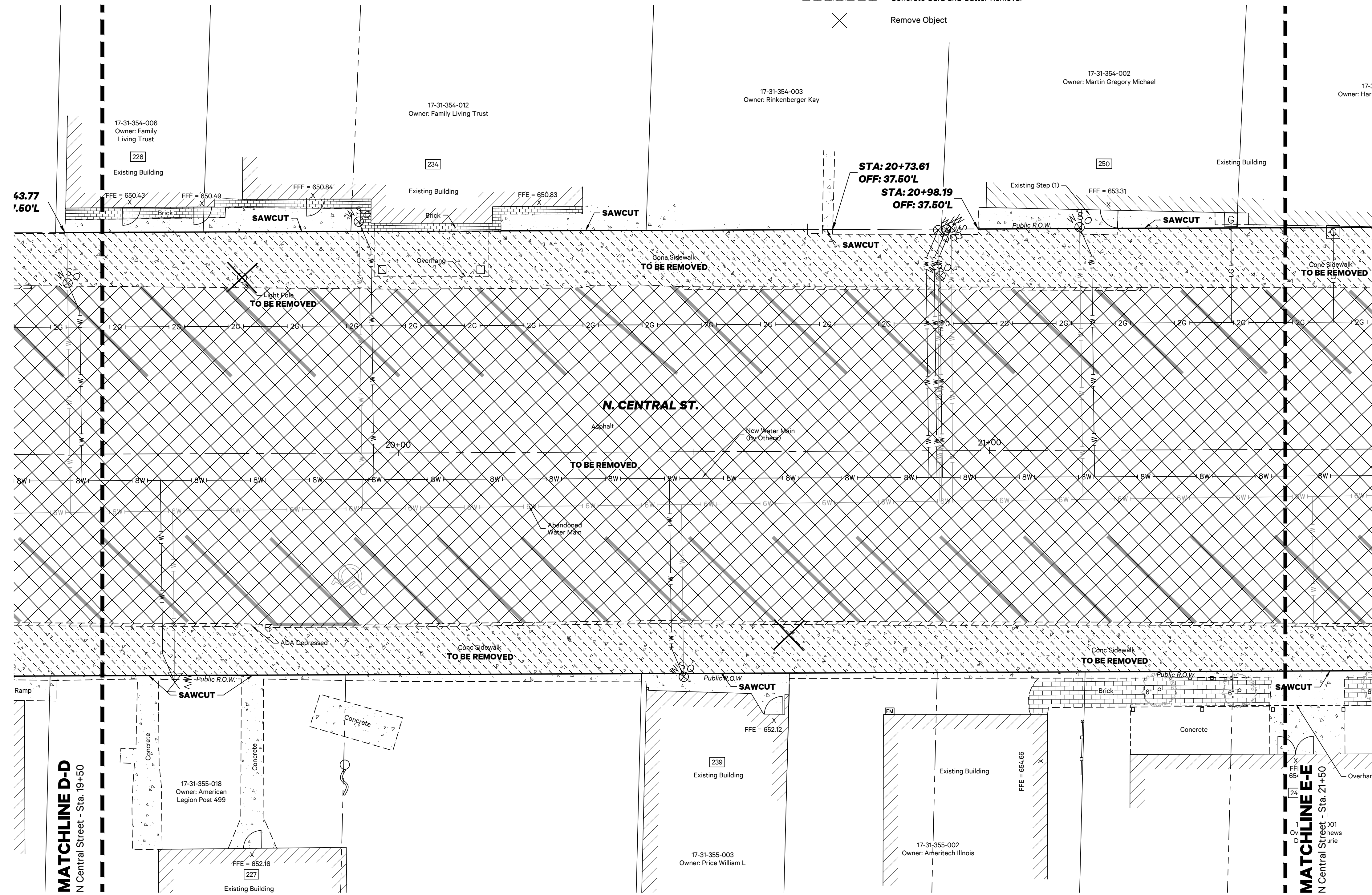
REMOVALS PLAN

P:\000\18076\000\Drawings\Drawings\Plan\18076_000\Plan.dwg, 21, 18/01/2021 4:23:56 PM

F.A.P. RTE.	SECTION	COUNTY	TOTAL SHEETS	SHEET NO.
317	19-00026-00-PV	IROUOIS	70	22
		ILLINOIS	CONTRACT NO. 87760	

SYMBOLS & LEGEND

- REMOVALS**
- Storm Sewer Removal
 - PCC Sidewalk Removal
 - Bituminous Pavement Removal, Full Depth
 - Aggregate Pavement Removal, Full Depth
 - Brick Paver Pavement Removal (Special)
 - Concrete Curb and Gutter Removal
 - Remove Object



PIGGUSH ENGINEERING



PiggushEng.com

586 William Latham Drive, Suite 8
Bourbonnais, IL 60914

O 815.614.3447
F 815.614.3735

Rev	Issued	Description

These plans and specifications are the property of Piggush Engineering, Inc. and shall not be photocopied, re-drawn, or used on any other project other than the project specifically designed for, without written permission. The owners and engineers of Piggush Engineering, Inc. disclaim any liability for any changes or modifications made to these plans or the design thereon without their consent.

NORTH CENTRAL STREET STREETSCLAPING PROJECT

CITY OF GILMAN

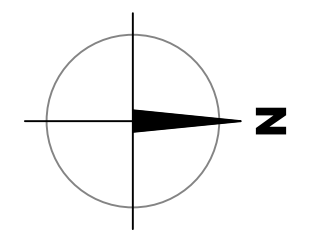
215 N Central Street
P.O. Box 215
Gilman, IL 60938

Project: 16076.0101

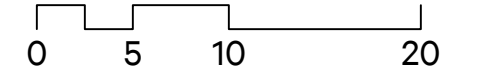
Issued: Final

Drawn by: LMM

Checked by: TJL



Scale: 1"=10'



REMOVALS PLAN



P:\000\16076\000\Drawings\Drawings\Plan\Sheet_16076_000\Plan.dwg, 22, REVISION, 12/22/2021 4:23:23 PM

F.A.P. RTE.	SECTION	COUNTY	TOTAL SHEETS	SHEET NO.
317	19-00026-00-PV	IROUOIS	70	23
		ILLINOIS	CONTRACT NO. 87760	



PiggushEng.com

586 William Latham Drive, Suite 8
Bourbonnais, IL 60914

O 815.614.3447
F 815.614.3735

Rev	Issued	Description

These plans and specifications are the property of Piggush Engineering, Inc. and shall not be photocopied, re-drawn, or used on any other project other than the project specifically designed for, without written permission. The owners and engineers of Piggush Engineering, Inc. disclaim any liability for any changes or modifications made to these plans or the design thereon without their consent.

NORTH CENTRAL STREET STREETSCLAPING PROJECT

CITY OF GILMAN

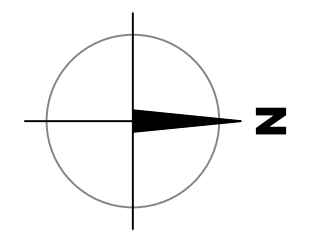
215 N Central Street
P.O. Box 215
Gilman, IL 60938

Project: 16076.0101

Issued: Final

Drawn by: LMM

Checked by: TJJ

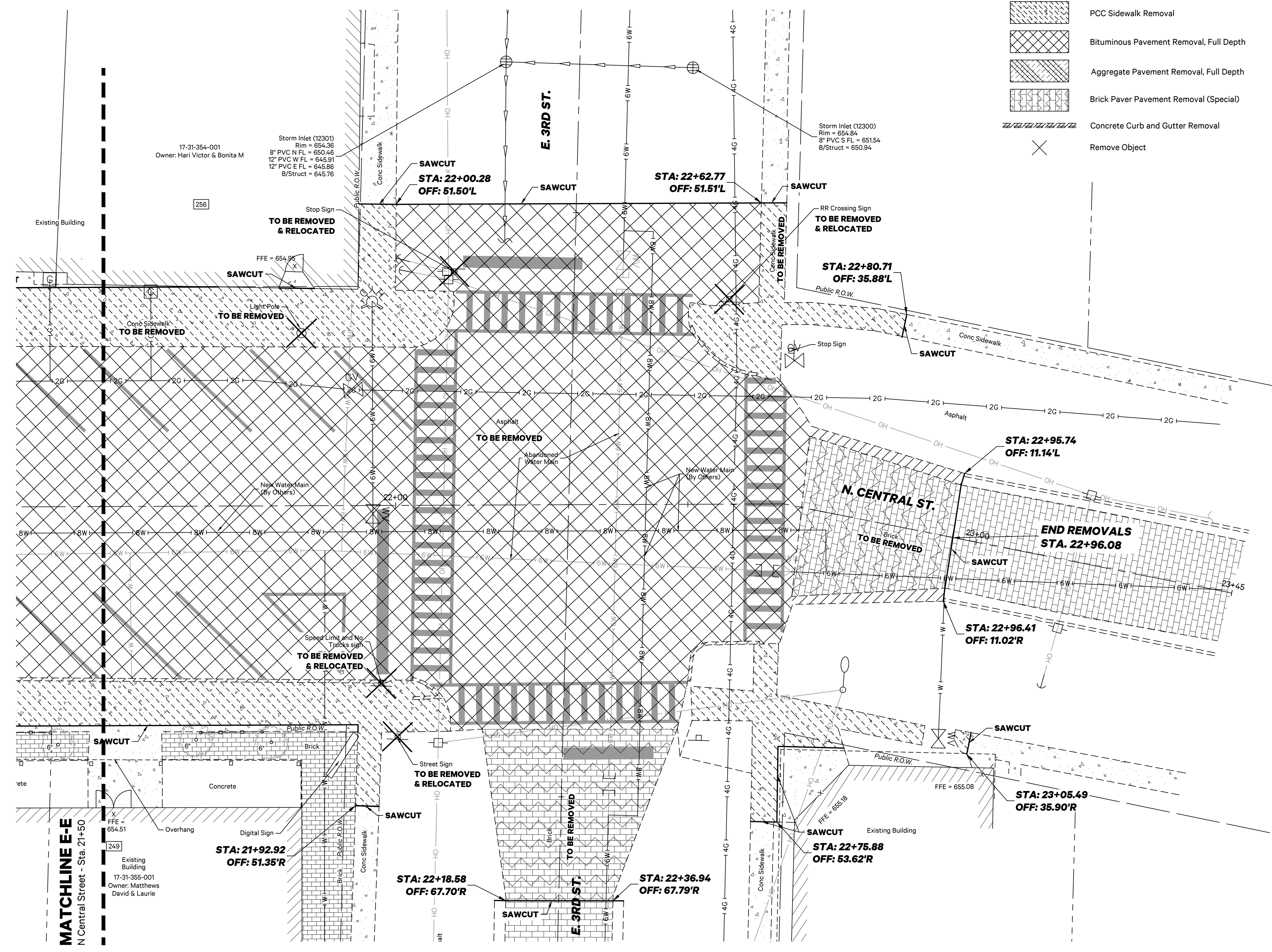


Scale: 1"=10'
0 5 10 20

REMOVALS PLAN

SYMBOLS & LEGEND

- REMOVALS**
- Storm Sewer Removal
 - PCC Sidewalk Removal
 - Bituminous Pavement Removal, Full Depth
 - Aggregate Pavement Removal, Full Depth
 - Brick Paver Pavement Removal (Special)
 - Concrete Curb and Gutter Removal
 - Remove Object



P:\2019\16076\Drawings\Drawings\Plan\Sheet_16076_0301Plan.dwg, 23, 16/01/2021 4:23:48 PM

F.A.P. RTE.	SECTION	COUNTY	TOTAL SHEETS	SHEET NO.
317	19-00026-00-PV	IROUOIS	70	24
		ILLINOIS	CONTRACT NO. 87760	



PiggushEng.com

586 William Latham Drive, Suite 8
Bourbonnais, IL 60914

O 815.614.3447
F 815.614.3735

Rev	Issued	Description

These plans and specifications are the property of Piggush Engineering, Inc. and shall not be photocopied, re-drawn, or used on any other project other than the project specifically designed for, without written permission. The owners and engineers of Piggush Engineering, Inc. disclaim any liability for any changes or modifications made to these plans or the design thereon without their consent.

NORTH CENTRAL STREET STREETSCLAPING PROJECT

CITY OF GILMAN

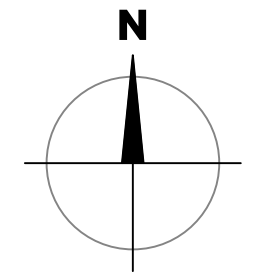
215 N Central Street
P.O. Box 215
Gilman, IL 60938

Project: 16076.0101

Issued: Final

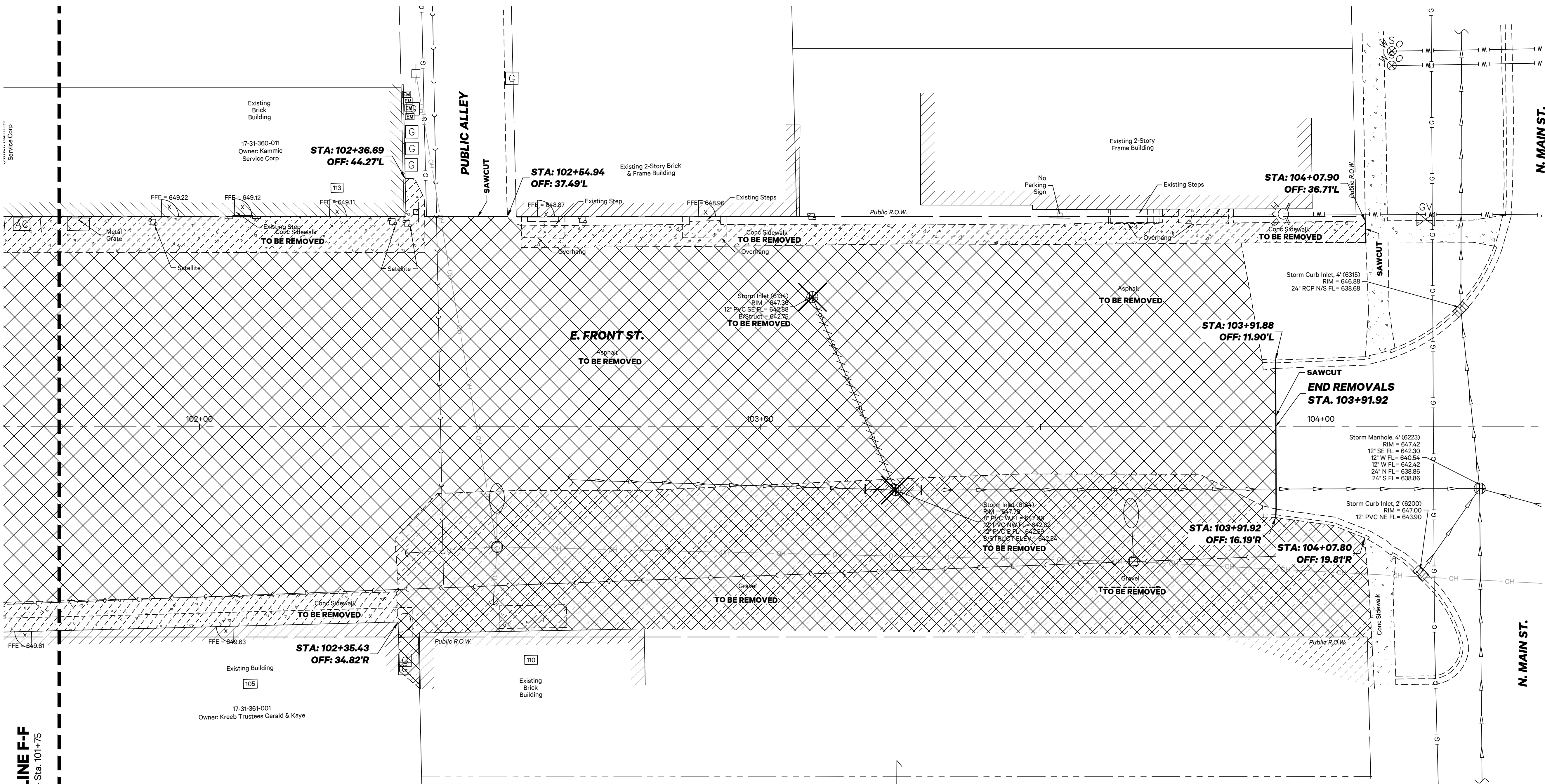
Drawn by: LMM

Checked by: TJJ



Scale: 1"=10'
0 5 10 20

REMOVALS PLAN



SYMBOLS & LEGEND


- REMOVALS**
- Storm Sewer Removal
 - PCC Sidewalk Removal
 - Bituminous Pavement Removal, Full Depth
 - Aggregate Pavement Removal, Full Depth
 - Brick Paver Pavement Removal (Special)
 - Concrete Curb and Gutter Removal
 - Remove Object

MATCHLINE F-F
E Front Street - Sta. 101+75

P:\000\18076\000\Drawings\Drawings\Plan\Sheet_18076_000\Plan.dwg, 24, REVISION, 12/22/2021 4:24:11 PM



F.A.P. RTE.	SECTION	COUNTY	TOTAL SHEETS	SHEET NO.
317	19-00026-00-PV	IROQUOIS	70	25
		ILLINOIS	CONTRACT NO. 87760	



PiggushEng.com

586 William Latham Drive, Suite 8
Bourbonnais, IL 60914

O 815.614.3447
F 815.614.3735

Rev	Issued	Description

These plans and specifications are the property of Piggush Engineering, Inc. and shall not be photocopied, re-drawn, or used on any other project other than the project specifically designed for, without written permission. The owners and engineers of Piggush Engineering, Inc. disclaim any liability for any changes or modifications made to these plans or the design thereon without their consent.

NORTH CENTRAL STREET STREETSCLAPING PROJECT

CITY OF GILMAN

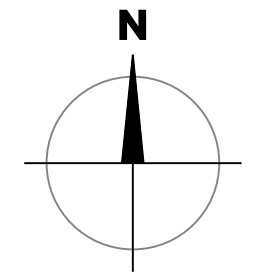
215 N Central Street
P.O. Box 215
Gilman, IL 60938

Project: 16076.0101

Issued: Final

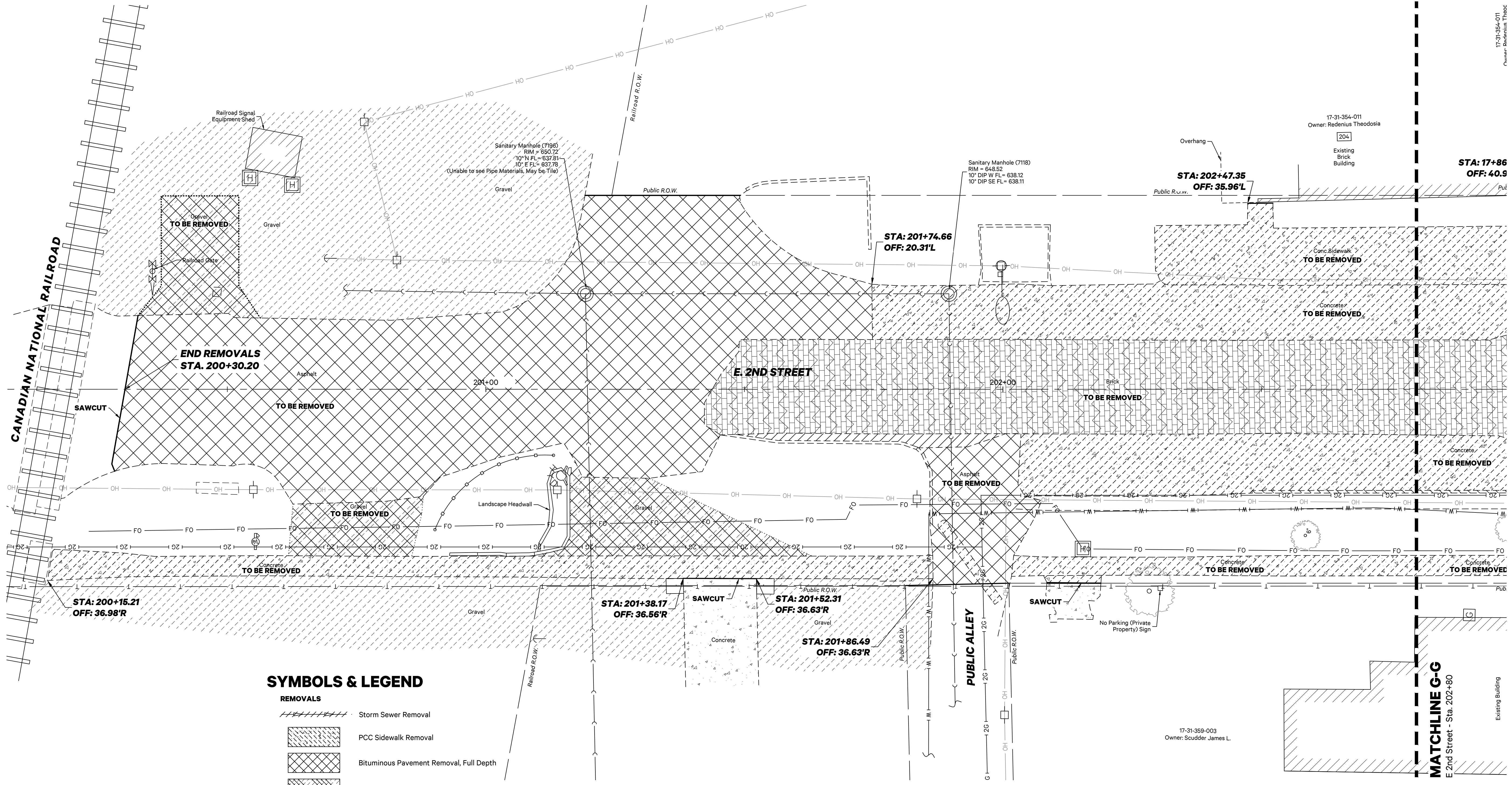
Drawn by: LMM

Checked by: TJL



Scale: 1"=10'
0 5 10 20

REMOVALS PLAN



SYMBOLS & LEGEND

REMOVALS

- Storm Sewer Removal
- PCC Sidewalk Removal
- Bituminous Pavement Removal, Full Depth
- Aggregate Pavement Removal, Full Depth
- Brick Paver Pavement Removal (Special)
- Concrete Curb and Gutter Removal
- Remove Object

P:\2019\16076\Drawings\Drawings\Plan\16076_0101Plan.dwg, 25, REVISION, 12/22/2021 4:24:34 PM



F.A.P. RTE.	SECTION	COUNTY	TOTAL SHEETS	SHEET NO.
317	19-00026-00-PV	IROUOIS	70	26
		ILLINOIS CONTRACT NO. 87760		



PiggushEng.com

586 William Latham Drive, Suite 8
Bourbonnais, IL 60914

☎ 815.614.3447
✉ 815.614.3735

Rev	Issued	Description

These plans and specifications are the property of Piggush Engineering, Inc. and shall not be photocopied, re-drawn, or used on any other project other than the project specifically designed for, without written permission. The owners and engineers of Piggush Engineering, Inc. disclaim any liability for any changes or modifications made to these plans or the design thereon without their consent.

NORTH CENTRAL STREET STREETSCLAPING PROJECT

CITY OF GILMAN

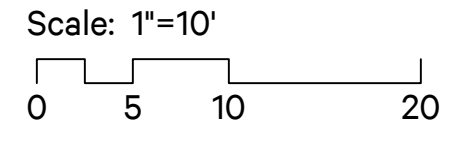
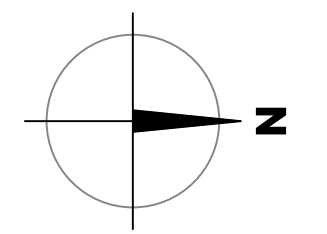
215 N Central Street
P.O. Box 215
Gilman, IL 60938

Project: 16076.0101

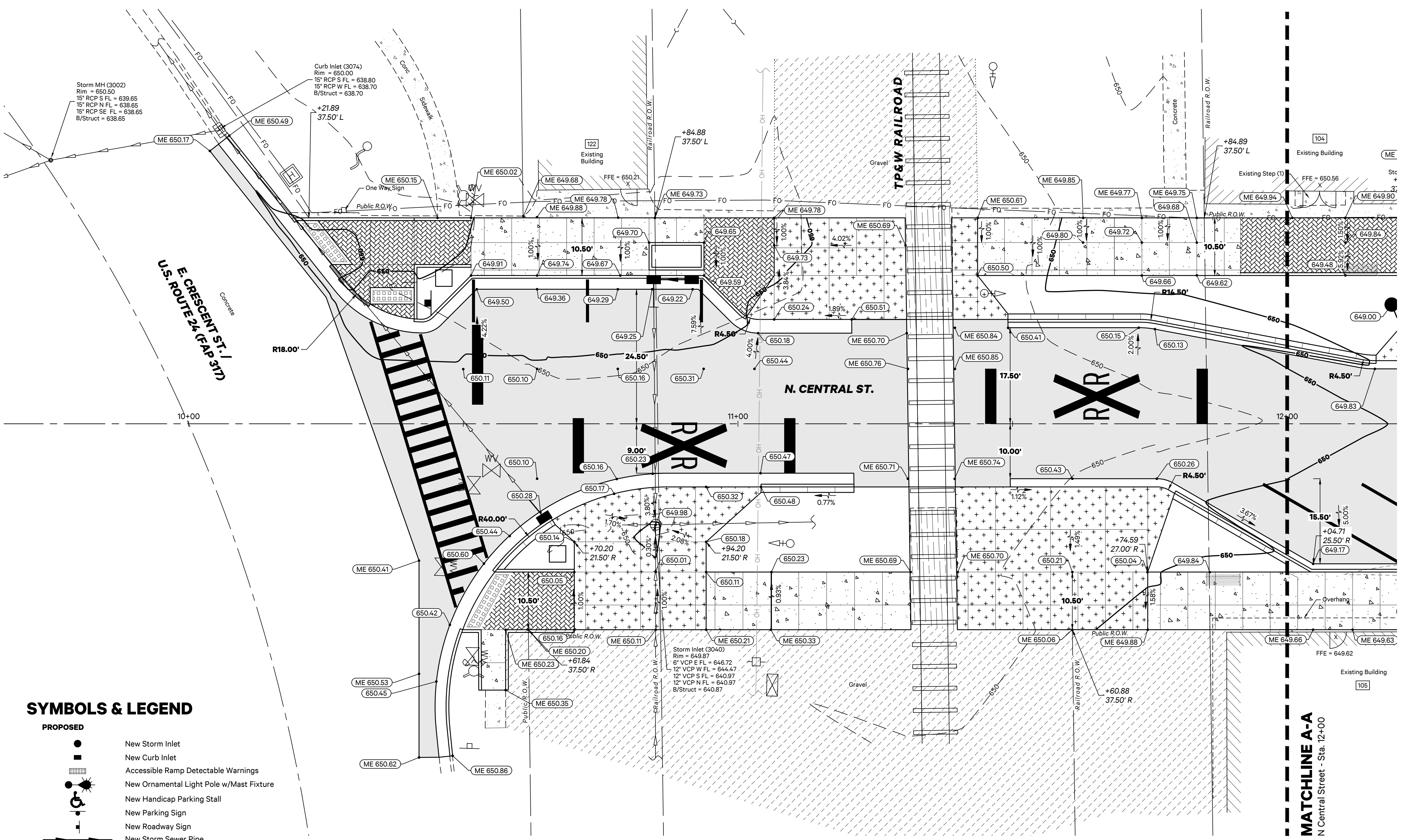
Issued: Final

Drawn by: LMM

Checked by: TJL



SITE GRADING PLAN




SYMBOLS & LEGEND

- PROPOSED**
- New Storm Inlet
 - New Curb Inlet
 - Accessible Ramp Detectable Warnings
 - New Ornamental Light Pole w/Mast Fixture
 - New Handicap Parking Stall
 - New Parking Sign
 - New Roadway Sign
 - New Storm Sewer Pipe
 - Light Pole Electric Wire
 - New Curb and Gutter, Inverted Pitch
 - New Bituminous Pavement
 - New Concrete Sidewalk
 - New Aggregate Pavement
 - New Concrete Pavement

P:\2019\16076\0101\Drawings\Drawings\Plan\SiteGrading_26_SRA_12122021.dwg, 26_SRA_12122021.dwg, 11/22/2021 8:33:52 AM

F.A.P. RTE.	SECTION	COUNTY	TOTAL SHEETS	SHEET NO.
317	19-00026-00-PV	IROUOIS	70	27
		ILLINOIS	CONTRACT NO. 87760	



PiggushEng.com

586 William Latham Drive, Suite 8
Bourbonnais, IL 60914

☎ 815.614.3447
☎ 815.614.3735

Rev	Issued	Description

These plans and specifications are the property of Piggush Engineering, Inc. and shall not be photocopied, re-drawn, or used on any other project other than the project specifically designed for, without written permission. The owners and engineers of Piggush Engineering, Inc. disclaim any liability for any changes or modifications made to these plans or the design thereon without their consent.

NORTH CENTRAL STREET STREETSICAPING PROJECT

CITY OF GILMAN

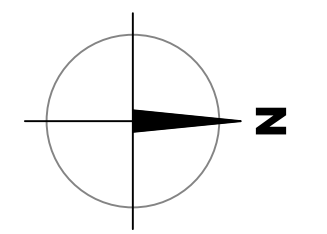
215 N Central Street
P.O. Box 215
Gilman, IL 60938

Project: 16076.0101

Issued: Final

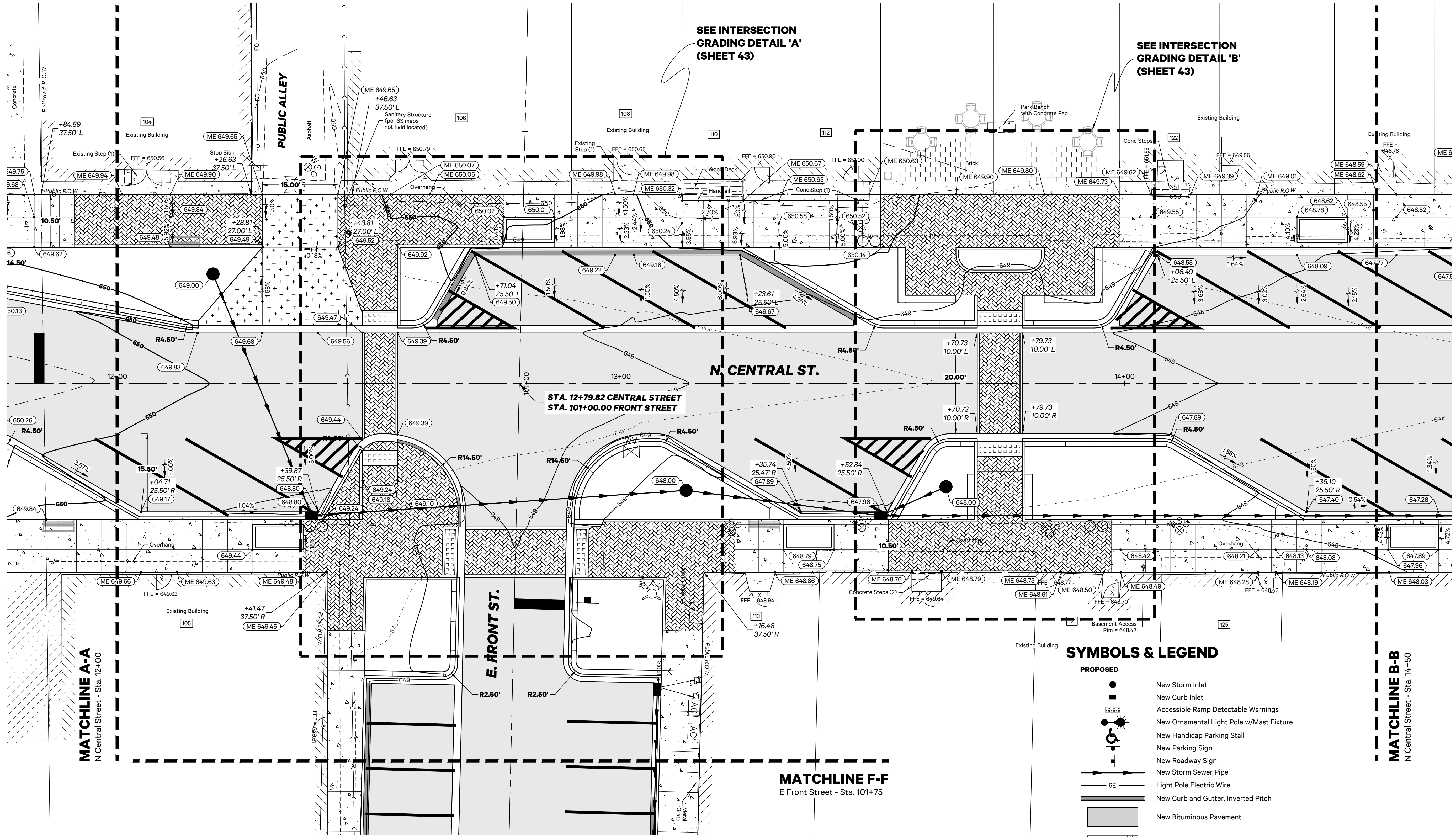
Drawn by: LMM

Checked by: TJL



Scale: 1"=10'
0 5 10 20

SITE GRADING PLAN



SEE INTERSECTION GRADING DETAIL 'A' (SHEET 43)

SEE INTERSECTION GRADING DETAIL 'B' (SHEET 43)

N. CENTRAL ST.

STA. 12+79.82 CENTRAL STREET
STA. 101+00.00 FRONT STREET

E. FRONT ST.

MATCHLINE F-F
E Front Street - Sta. 101+75

MATCHLINE A-A
N Central Street - Sta. 12+00

MATCHLINE B-B
N Central Street - Sta. 14+50

SYMBOLS & LEGEND

- PROPOSED**
- New Storm Inlet
 - New Curb Inlet
 - Accessible Ramp Detectable Warnings
 - New Ornamental Light Pole w/Mast Fixture
 - New Handicap Parking Stall
 - New Parking Sign
 - New Roadway Sign
 - New Storm Sewer Pipe
 - Light Pole Electric Wire
 - New Curb and Gutter, Inverted Pitch
 - New Bituminous Pavement
 - New Concrete Sidewalk
 - New Aggregate Pavement
 - New Concrete Pavement

P:\2019\16076\Drawings\Drawings\Plan\Sheet_16076_020201_633-48.dwg



PiggushEng.com

586 William Latham Drive, Suite 8
Bourbonnais, IL 60914

O 815.614.3447
F 815.614.3735

Rev	Issued	Description

These plans and specifications are the property of Piggush Engineering, Inc. and shall not be photocopied, re-drawn, or used on any other project other than the project specifically designed for, without written permission. The owners and engineers of Piggush Engineering, Inc. disclaim any liability for any changes or modifications made to these plans or the design thereon without their consent.

NORTH CENTRAL STREET STREETSCLAPING PROJECT

CITY OF GILMAN

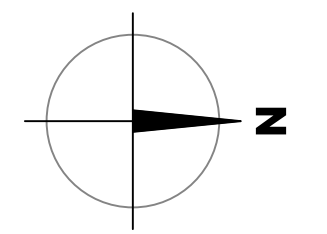
215 N Central Street
P.O. Box 215
Gilman, IL 60938

Project: 16076.0101

Issued: Final

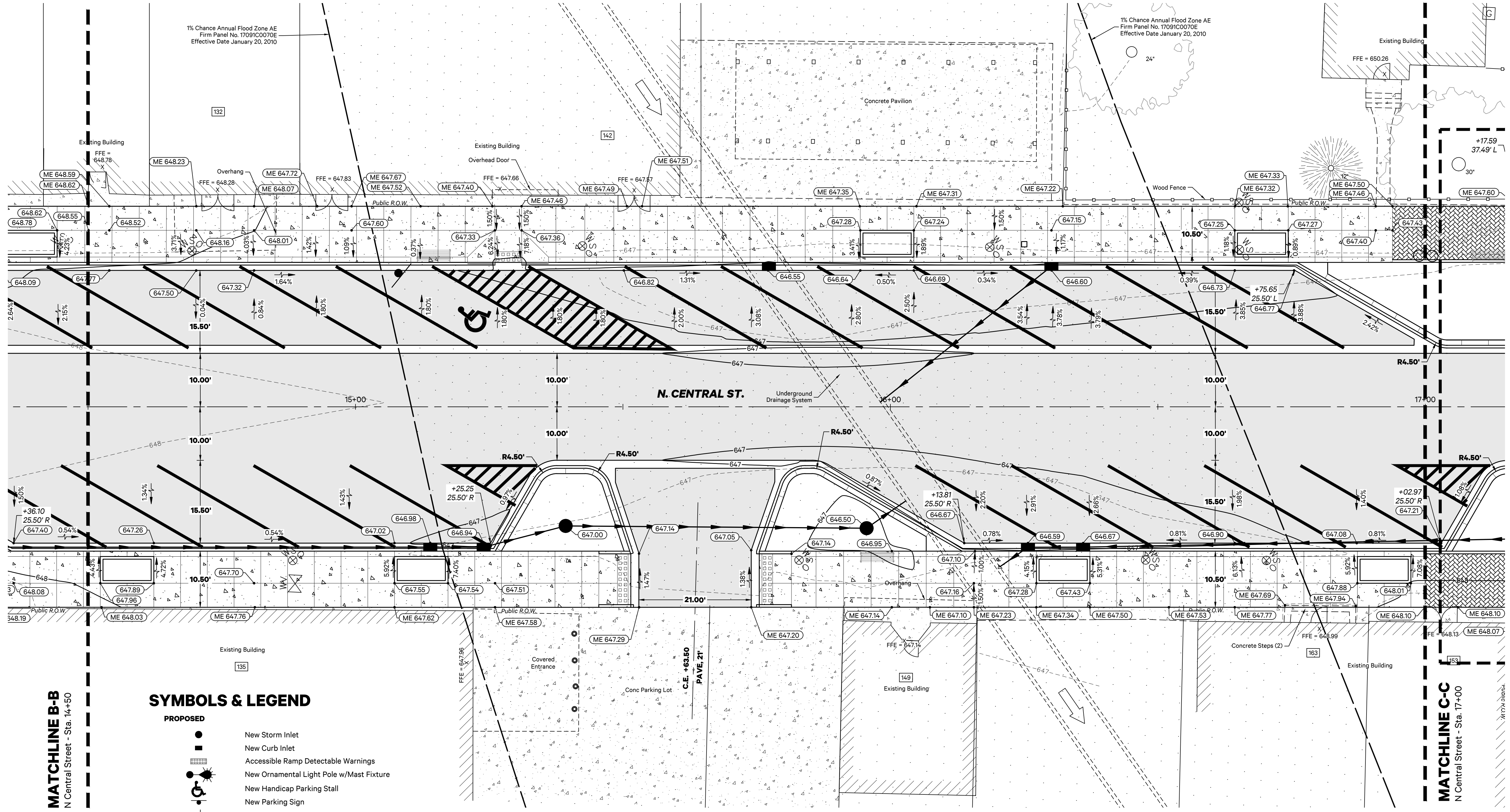
Drawn by: LMM

Checked by: TJL



Scale: 1"=10'
0 5 10 20

SITE GRADING PLAN



SYMBOLS & LEGEND

- PROPOSED**
- New Storm Inlet
 - New Curb Inlet
 - Accessible Ramp Detectable Warnings
 - New Ornamental Light Pole w/Mast Fixture
 - New Handicap Parking Stall
 - New Parking Sign
 - New Roadway Sign
 - New Storm Sewer Pipe
 - Light Pole Electric Wire
 - New Curb and Gutter, Inverted Pitch
 - New Bituminous Pavement
 - New Concrete Sidewalk
 - New Aggregate Pavement
 - New Concrete Pavement

MATCHLINE B-B
N Central Street - Sta. 14+50

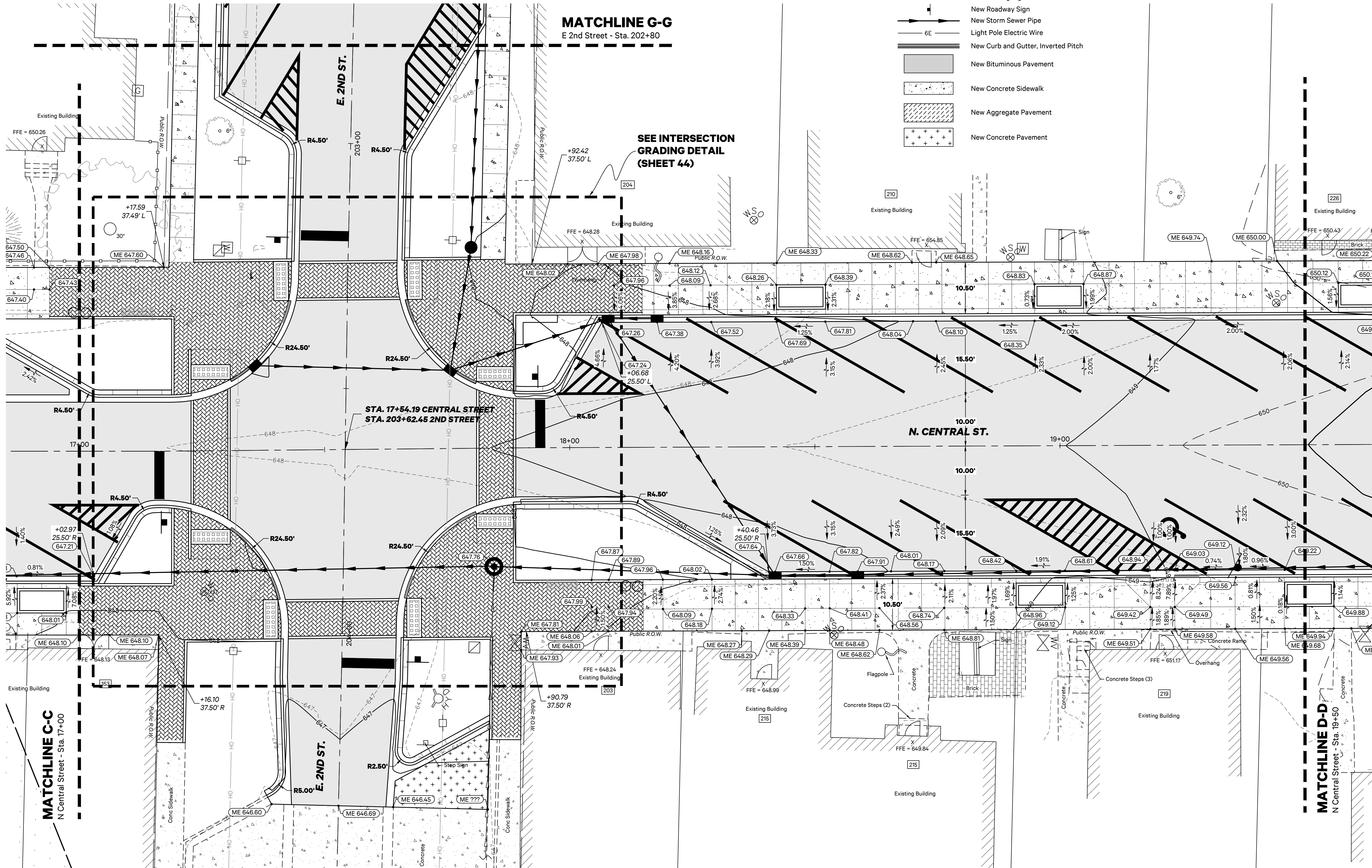
MATCHLINE C-C
N Central Street - Sta. 17+00

P:\000\16076\000\Drawings\Grading\Plan\Sheet_16076_0101_Plan_28.dwg, 28, GRA, 12/2/2021 8:54:18 AM

F.A.P. RTE.	SECTION	COUNTY	TOTAL SHEETS	SHEET NO.
317	19-00026-00-PV	IROQUOIS	70	29
		ILLINOIS	CONTRACT NO. 87760	

SYMBOLS & LEGEND

- PROPOSED**
- New Storm Inlet
 - New Curb Inlet
 - Accessible Ramp Detectable Warnings
 - New Ornamental Light Pole w/Mast Fixture
 - New Handicap Parking Stall
 - New Parking Sign
 - New Roadway Sign
 - New Storm Sewer Pipe
 - Light Pole Electric Wire
 - New Curb and Gutter, Inverted Pitch
 - New Bituminous Pavement
 - New Concrete Sidewalk
 - New Aggregate Pavement
 - New Concrete Pavement



PIGGUSH ENGINEERING



PiggushEng.com
 586 William Latham Drive, Suite 8
 Bourbonnais, IL 60914
 O 815.614.3447
 F 815.614.3735

Rev	Issued	Description

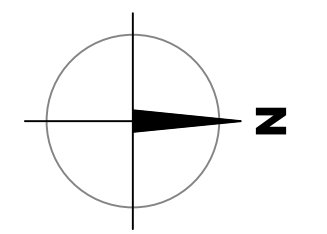
These plans and specifications are the property of Piggush Engineering, Inc. and shall not be photocopied, re-drawn, or used on any other project other than the project specifically designed for, without written permission. The owners and engineers of Piggush Engineering, Inc. disclaim any liability for any changes or modifications made to these plans or the design thereon without their consent.

NORTH CENTRAL STREET STREETSCAPING PROJECT

CITY OF GILMAN

215 N Central Street
 P.O. Box 215
 Gilman, IL 60938

Project: 16076.0101
 Issued: Final
 Drawn by: LMM
 Checked by: TJL




Scale: 1"=10'
 0 5 10 20

SITE GRADING PLAN

P:\2019\16076\0101\Drawings\Grading\Plan sheet_16076_0101Planing_29_GRA.DWG 12/2/2021 8:54:42 AM

F.A.P. RTE.	SECTION	COUNTY	TOTAL SHEETS	SHEET NO.
317	19-00026-00-PV	IROQUOIS	70	30
		ILLINOIS	CONTRACT NO. 87760	



PiggushEng.com

586 William Latham Drive, Suite 8
Bourbonnais, IL 60914

☎ 815.614.3447
✉ 815.614.3735

Rev	Issued	Description

These plans and specifications are the property of Piggush Engineering, Inc. and shall not be photocopied, re-drawn, or used on any other project other than the project specifically designed for, without written permission. The owners and engineers of Piggush Engineering, Inc. disclaim any liability for any changes or modifications made to these plans or the design thereon without their consent.

NORTH CENTRAL STREET STREETSCLAPING PROJECT

CITY OF GILMAN

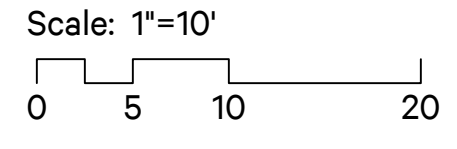
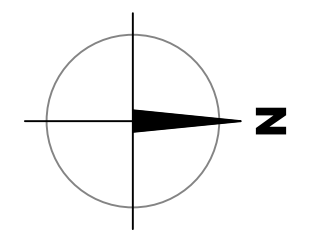
215 N Central Street
P.O. Box 215
Gilman, IL 60938

Project: 16076.0101

Issued: Final

Drawn by: LMM

Checked by: TJL

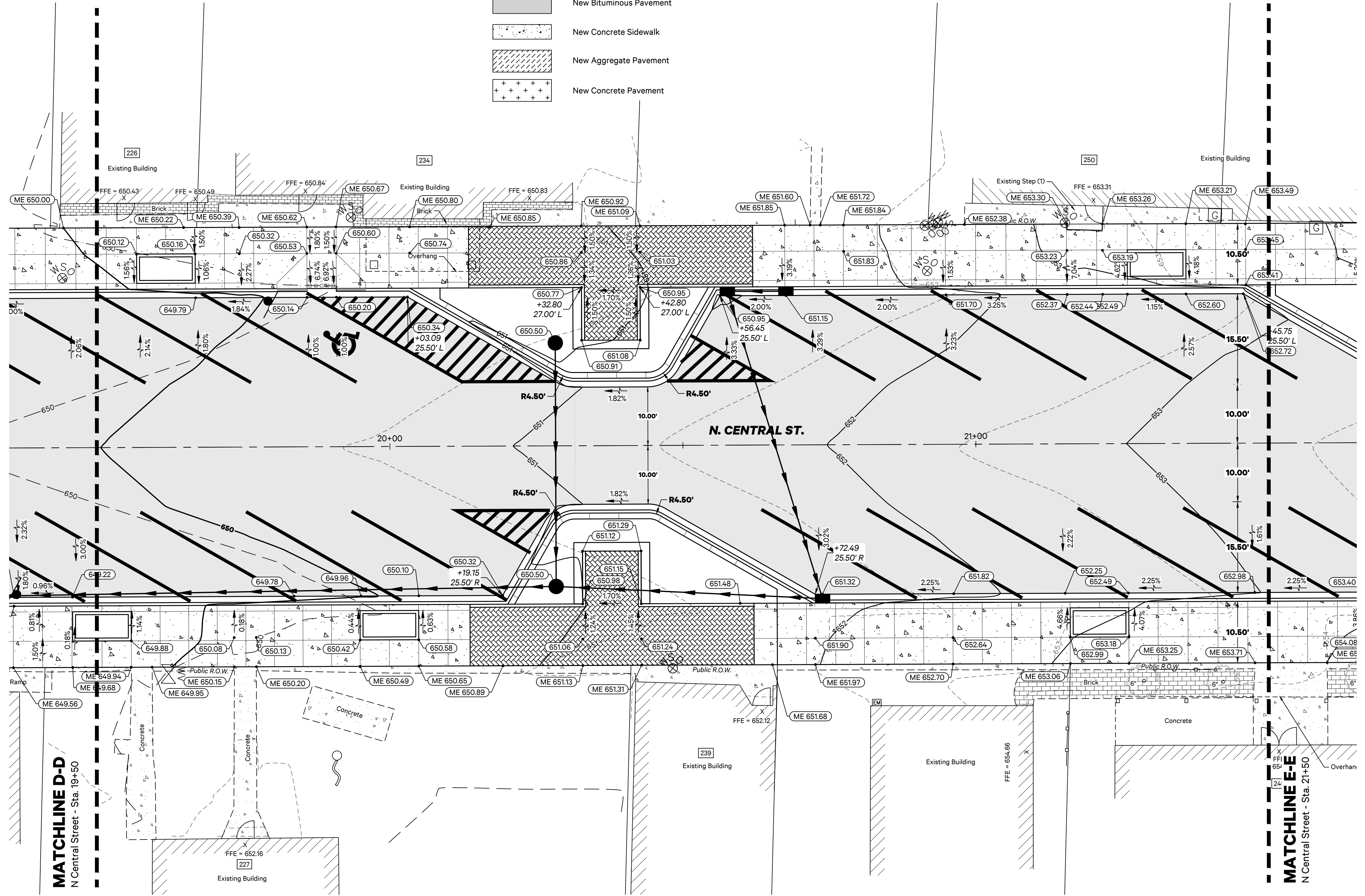


SITE GRADING PLAN

SYMBOLS & LEGEND

PROPOSED

- New Storm Inlet
- New Curb Inlet
- Accessible Ramp Detectable Warnings
- New Ornamental Light Pole w/Mast Fixture
- New Handicap Parking Stall
- New Parking Sign
- New Roadway Sign
- New Storm Sewer Pipe
- Light Pole Electric Wire
- New Curb and Gutter, Inverted Pitch
- New Bituminous Pavement
- New Concrete Sidewalk
- New Aggregate Pavement
- New Concrete Pavement



P:\2019\16076\0101\Drawings\Grading\Plan\SiteGrading_30_GRA.DWG 12/22/2021 8:55:52 AM



F.A.P. RTE.	SECTION	COUNTY	TOTAL SHEETS	SHEET NO.
317	19-00026-00-PV	IROQUOIS	70	31
		ILLINOIS	CONTRACT NO. 87760	



PiggushEng.com

586 William Latham Drive, Suite 8
Bourbonnais, IL 60914

O 815.614.3447
F 815.614.3735

Rev	Issued	Description

These plans and specifications are the property of Piggush Engineering, Inc. and shall not be photocopied, re-drawn, or used on any other project other than the project specifically designed for, without written permission. The owners and engineers of Piggush Engineering, Inc. disclaim any liability for any changes or modifications made to these plans or the design thereon without their consent.

NORTH CENTRAL STREET STREETSCLAPING PROJECT

CITY OF GILMAN

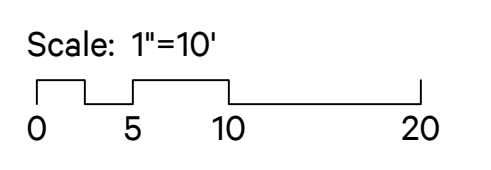
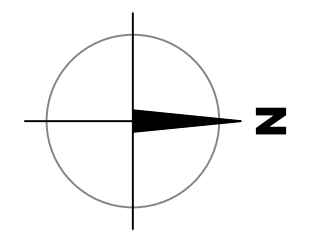
215 N Central Street
P.O. Box 215
Gilman, IL 60938

Project: 16076.0101

Issued: Final

Drawn by: LMM

Checked by: TJL

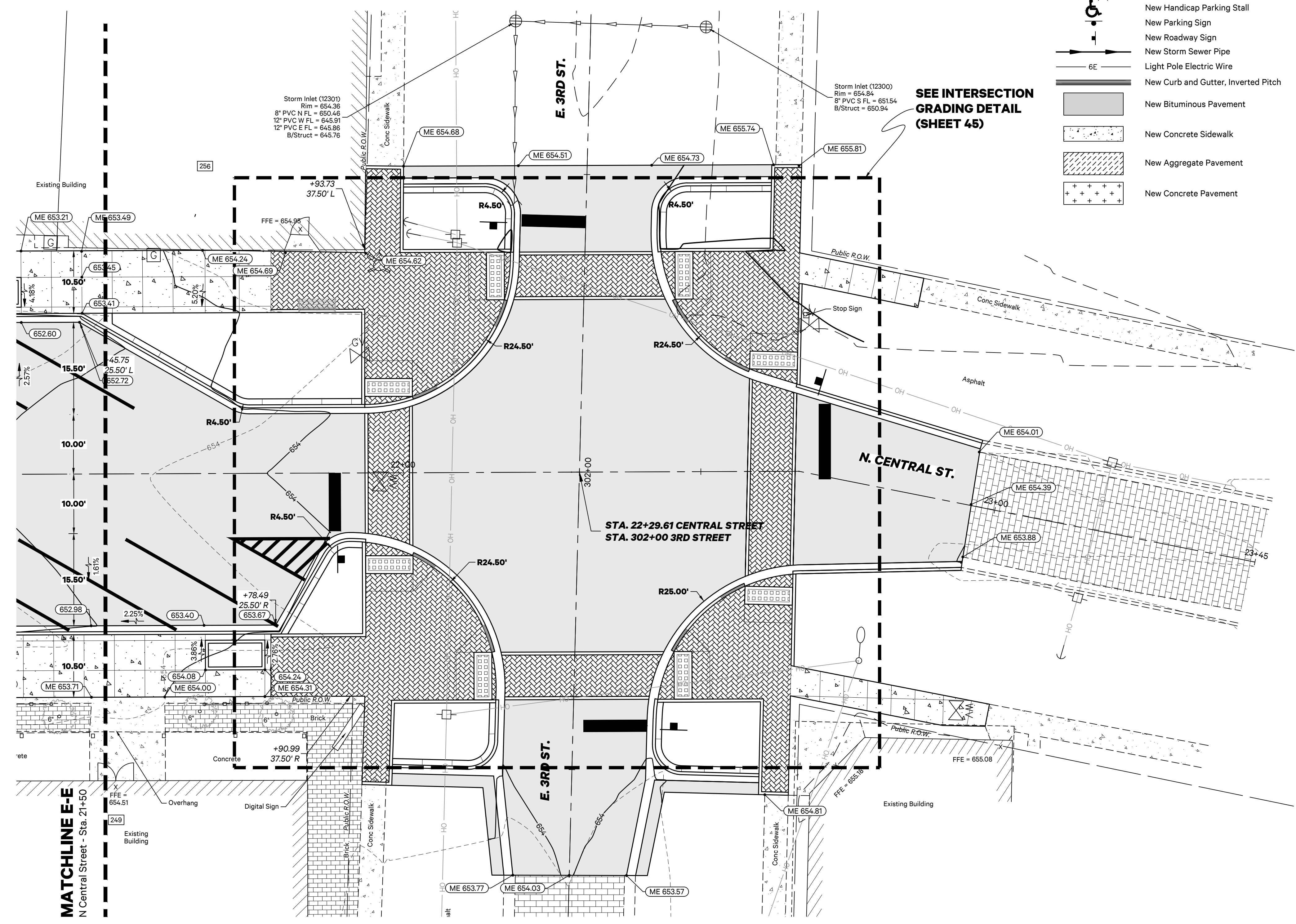


SITE GRADING PLAN

SYMBOLS & LEGEND

PROPOSED

- New Storm Inlet
- New Curb Inlet
- Accessible Ramp Detectable Warnings
- New Ornamental Light Pole w/Mast Fixture
- New Handicap Parking Stall
- New Parking Sign
- New Roadway Sign
- New Storm Sewer Pipe
- Light Pole Electric Wire
- New Curb and Gutter, Inverted Pitch
- New Bituminous Pavement
- New Concrete Sidewalk
- New Aggregate Pavement
- New Concrete Pavement



SEE INTERSECTION GRADING DETAIL (SHEET 45)

MATCHLINE E-E
N Central Street - Sta. 21+50

P:\000\16076\000\Drawings\Drawings\Plan\Site\16076_000\Plan.dwg, 31, GRAB, 12/22/2021 8:55:57 AM

F.A.P. RTE.	SECTION	COUNTY	TOTAL SHEETS	SHEET NO.
317	19-00026-00-PV	IROUOIS	70	32
		ILLINOIS	CONTRACT NO. 87760	



PiggushEng.com

586 William Latham Drive, Suite 8
Bourbonnais, IL 60914

815.614.3447
815.614.3735

Rev	Issued	Description

These plans and specifications are the property of Piggush Engineering, Inc. and shall not be photocopied, re-drawn, or used on any other project other than the project specifically designed for, without written permission. The owners and engineers of Piggush Engineering, Inc. disclaim any liability for any changes or modifications made to these plans or the design thereon without their consent.

NORTH CENTRAL STREET STREETSAPING PROJECT

CITY OF GILMAN

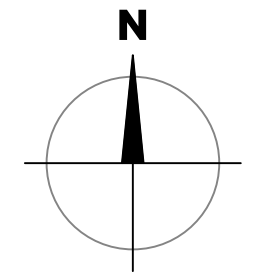
215 N Central Street
P.O. Box 215
Gilman, IL 60938

Project: 16076.0101

Issued: Final

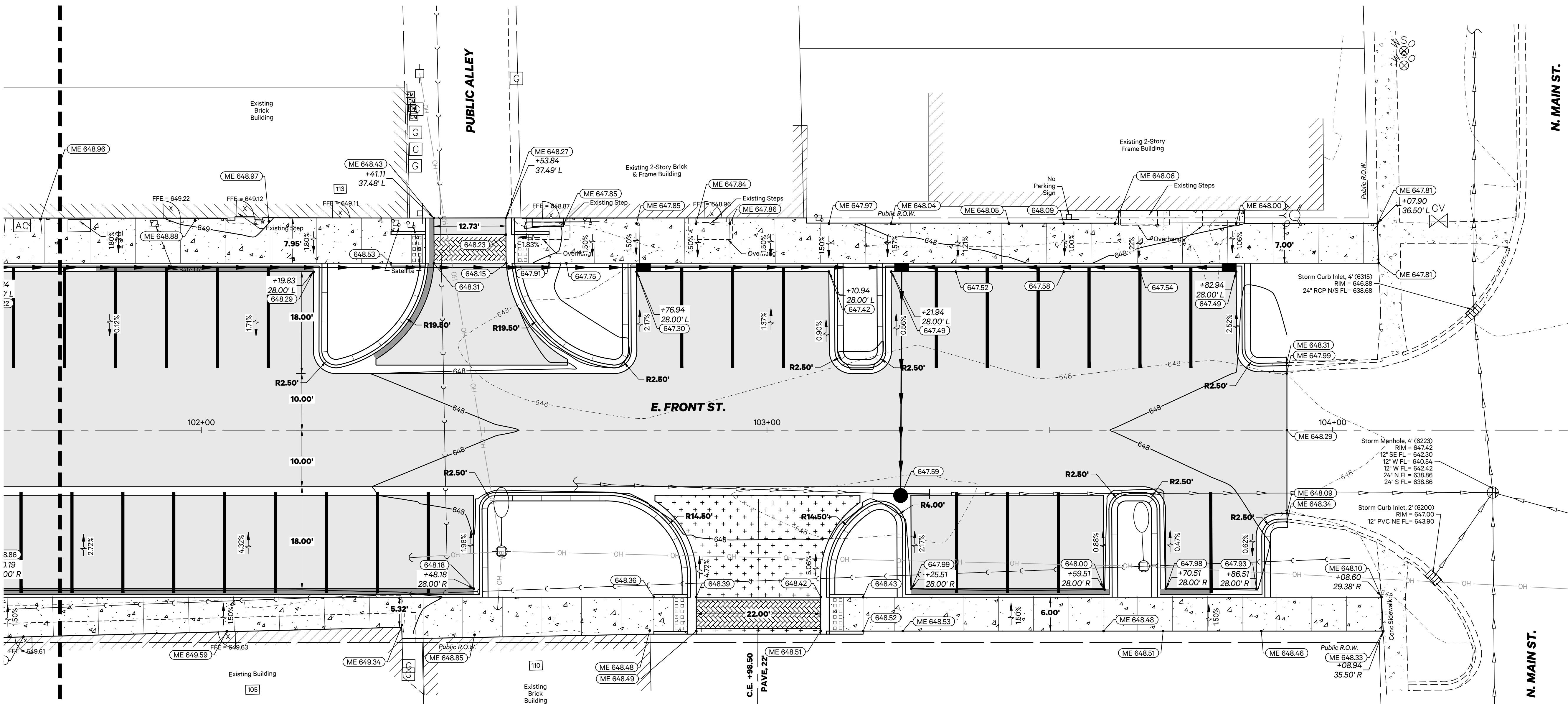
Drawn by: LMM

Checked by: TJL



Scale: 1"=10'
0 5 10 20

SITE GRADING PLAN



MATCHLINE F-F
E Front Street - Sta. 101+75

SYMBOLS & LEGEND

- PROPOSED**
- New Storm Inlet
 - New Curb Inlet
 - Accessible Ramp Detectable Warnings
 - New Ornamental Light Pole w/Mast Fixture
 - New Handicap Parking Stall
 - New Parking Sign
 - New Roadway Sign
 - New Storm Sewer Pipe
 - Light Pole Electric Wire
 - New Curb and Gutter, Inverted Pitch
 - New Bituminous Pavement
 - New Concrete Sidewalk
 - New Aggregate Pavement
 - New Concrete Pavement

P:\2019\18076\00\Drawings\Drawings\Plan\Site\18076_00\Plan\18076_00\Plan.dwg, 32, 8/14/2021 10:56:03 AM

F.A.P. RTE.	SECTION	COUNTY	TOTAL SHEETS	SHEET NO.
317	19-00026-00-PV	IROQUOIS	70	33
		ILLINOIS CONTRACT NO. 87760		



PiggushEng.com

586 William Latham Drive, Suite 8
Bourbonnais, IL 60914

O 815.614.3447
F 815.614.3735

Rev	Issued	Description

These plans and specifications are the property of Piggush Engineering, Inc. and shall not be photocopied, re-drawn, or used on any other project other than the project specifically designed for, without written permission. The owners and engineers of Piggush Engineering, Inc. disclaim any liability for any changes or modifications made to these plans or the design thereon without their consent.

NORTH CENTRAL STREET STREETSCLAPING PROJECT

CITY OF GILMAN

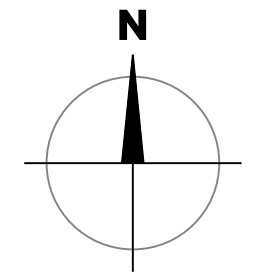
215 N Central Street
P.O. Box 215
Gilman, IL 60938

Project: 16076.0101

Issued: Final

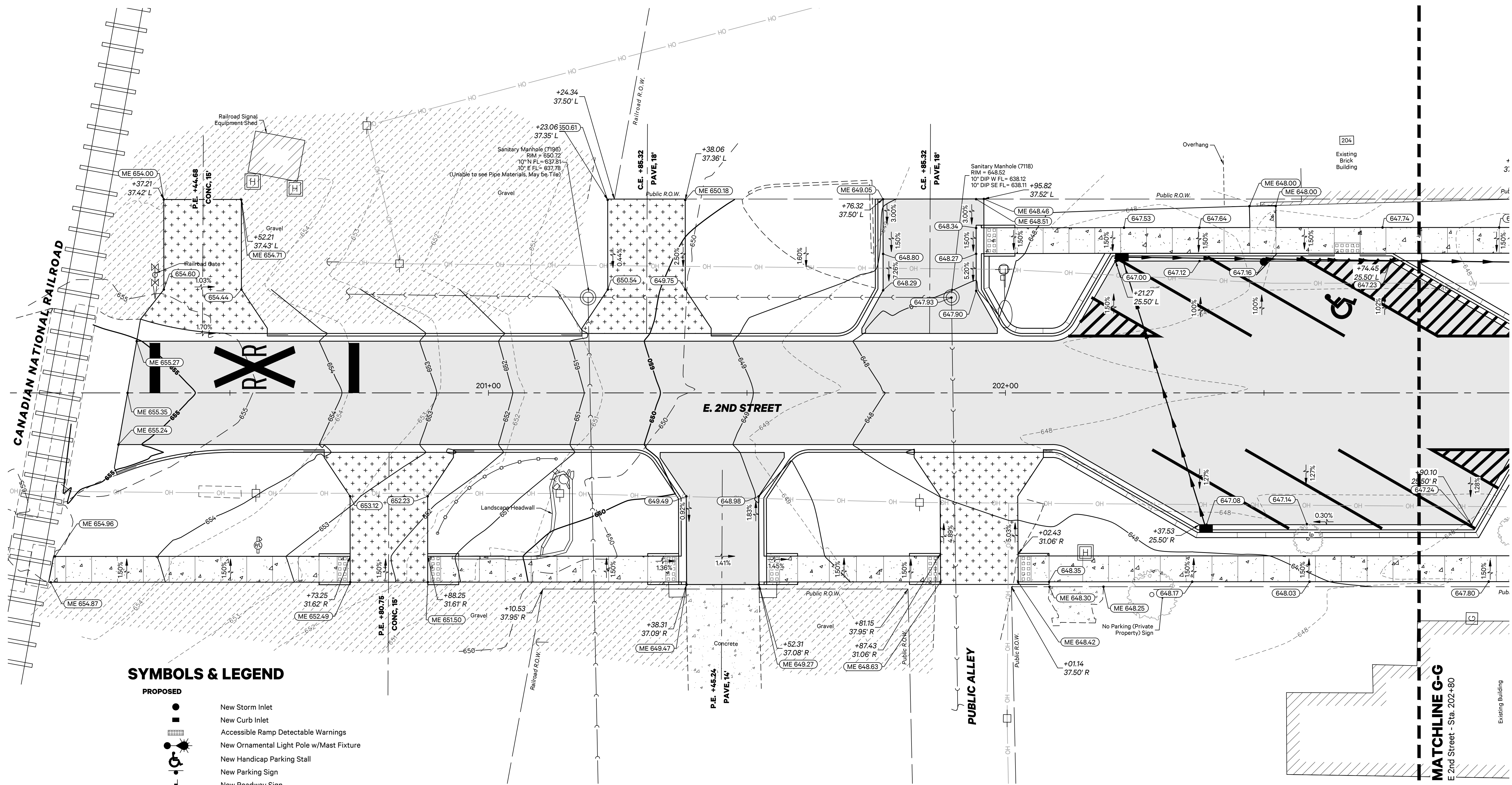
Drawn by: LMM

Checked by: TJL



Scale: 1"=10'
0 5 10 20

SITE GRADING PLAN



SYMBOLS & LEGEND

PROPOSED

- New Storm Inlet
- New Curb Inlet
- Accessible Ramp Detectable Warnings
- New Ornamental Light Pole w/Mast Fixture
- New Handicap Parking Stall
- New Parking Sign
- New Roadway Sign
- New Storm Sewer Pipe
- Light Pole Electric Wire
- New Curb and Gutter, Inverted Pitch
- New Bituminous Pavement
- New Concrete Sidewalk
- New Aggregate Pavement
- New Concrete Pavement

P:\2026\16076\0101\Drawings\Grading\Grading_Plan.dwg, 16076.0101Plan.dwg, 33, GRA, 12/23/2021 8:56:33 AM



F.A.P. RTE.	SECTION	COUNTY	TOTAL SHEETS	SHEET NO.
317	19-00026-00-PV	IROUOIS	70	34

ILLINOIS
CONTRACT NO. 87760

PIGGUSH ENGINEERING

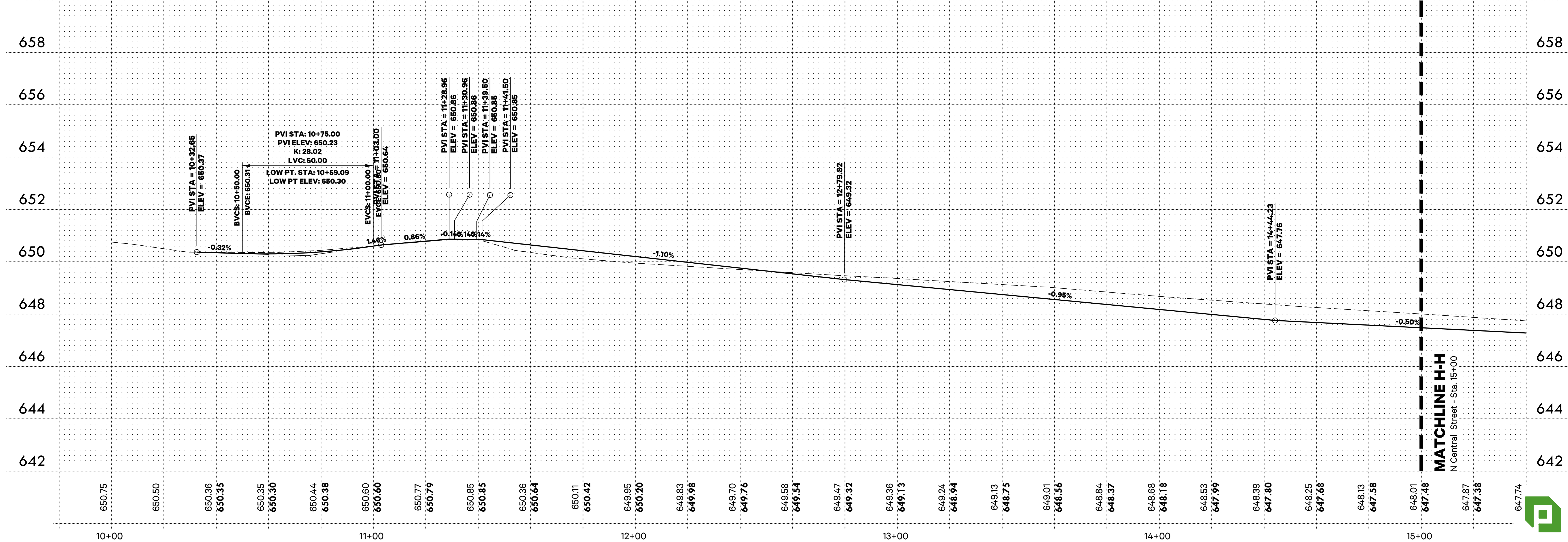
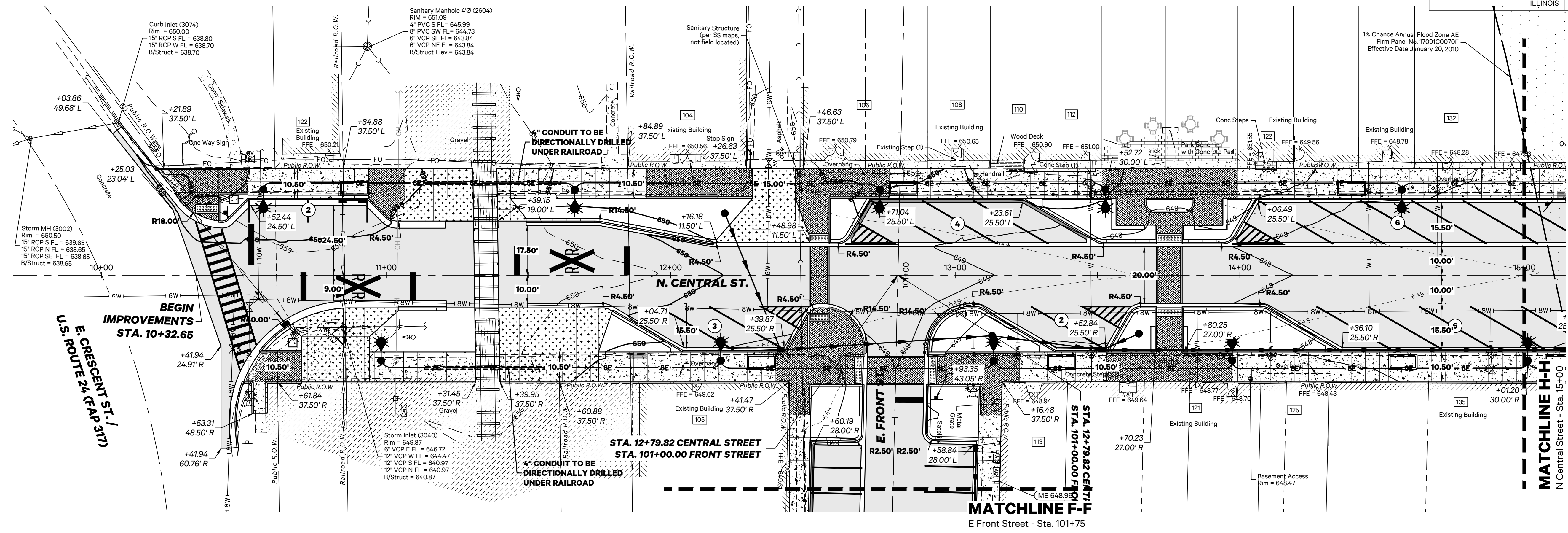


PiggushEng.com

586 William Latham Drive, Suite 8
Bourbonnais, IL 60914
O 815.614.3447
F 815.614.3735

Rev	Issued	Description

These plans and specifications are the property of Piggush Engineering, Inc. and shall not be photocopied, re-drawn, or used on any other project other than the project specifically designed for, without written permission. The owners and engineers of Piggush Engineering, Inc. disclaim any liability for any changes or modifications made to these plans or the design thereon without their consent.

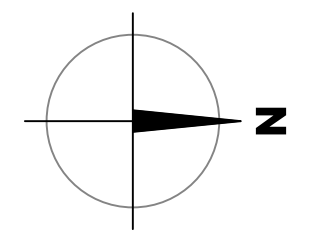


NORTH CENTRAL STREET STREETSCAPING PROJECT

CITY OF GILMAN

215 N Central Street
P.O. Box 215
Gilman, IL 60938

Project: 16076.0101
Issued: Final
Drawn by: LMM
Checked by: TJL



Scale: 1"=20'
0 10 20 40

PLAN & PROFILE

F.A.P. RTE.	SECTION	COUNTY	TOTAL SHEETS	SHEET NO.
317	19-00026-00-PV	IROQUOIS	70	35
		ILLINOIS	CONTRACT NO. 87760	

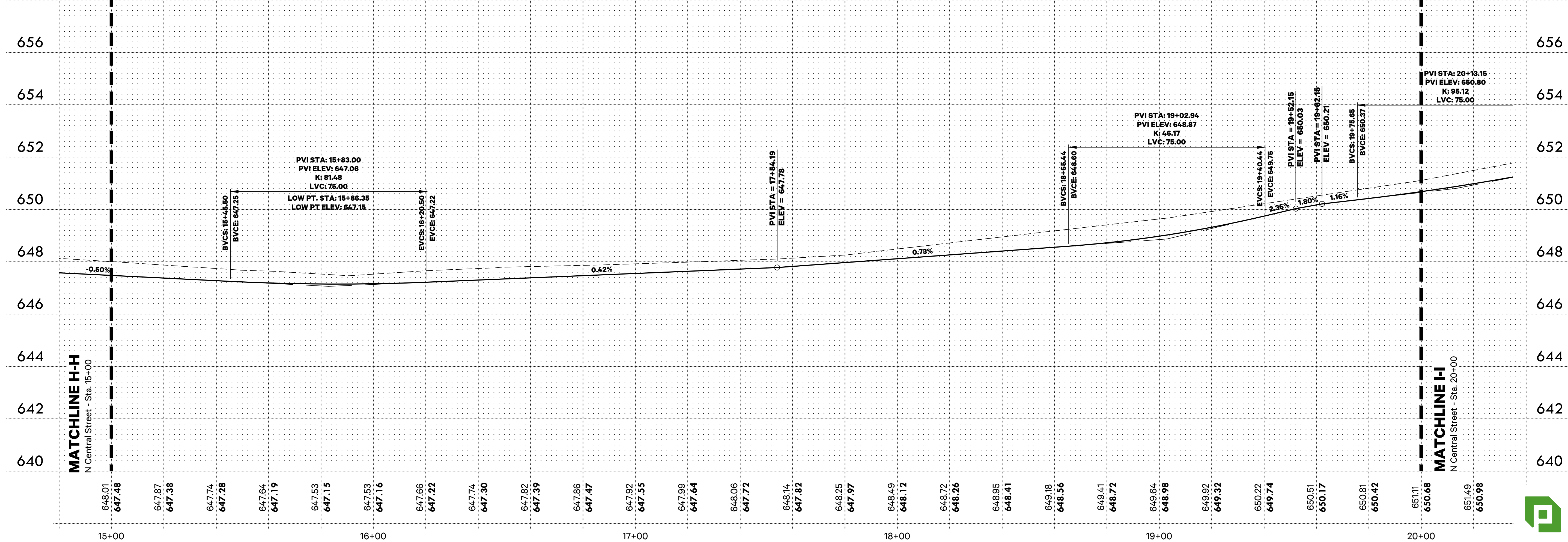
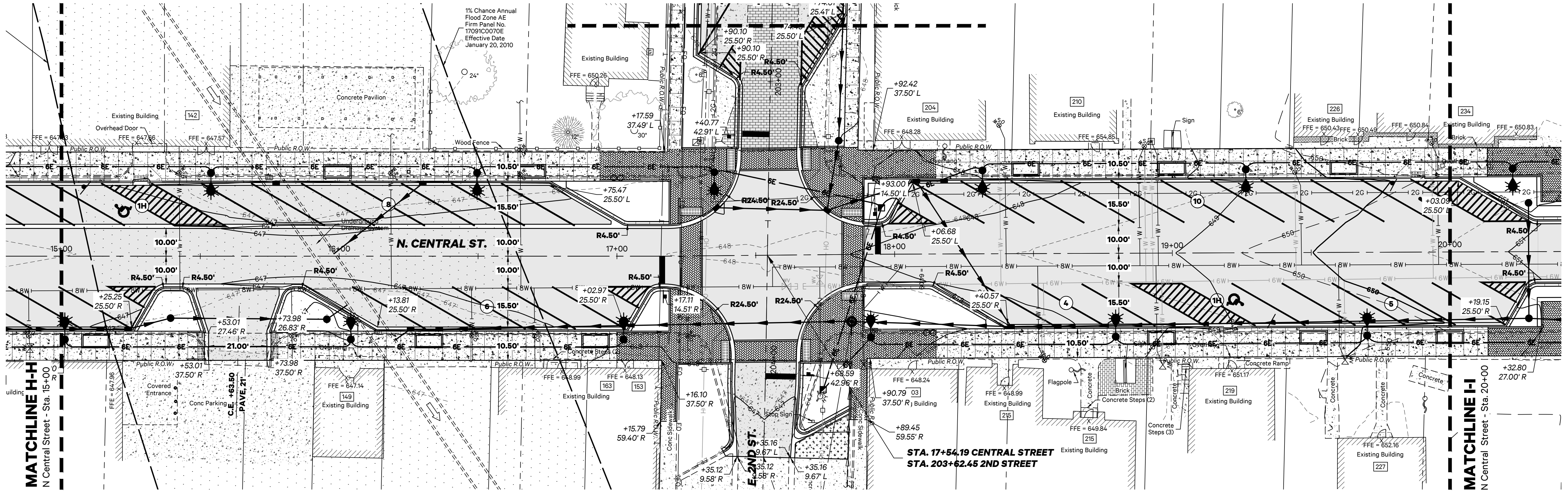


PiggushEng.com
 586 William Latham Drive, Suite 8
 Bourbonnais, IL 60914
 O 815.614.3447
 F 815.614.3735

Rev	Issued	Description

These plans and specifications are the property of Piggush Engineering, Inc. and shall not be photocopied, re-drawn, or used on any other project other than the project specifically designed for, without written permission. The owners and engineers of Piggush Engineering, Inc. disclaim any liability for any changes or modifications made to these plans or the design thereon without their consent.

MATCHLINE G-G
E Second Street - Sta. 202+80

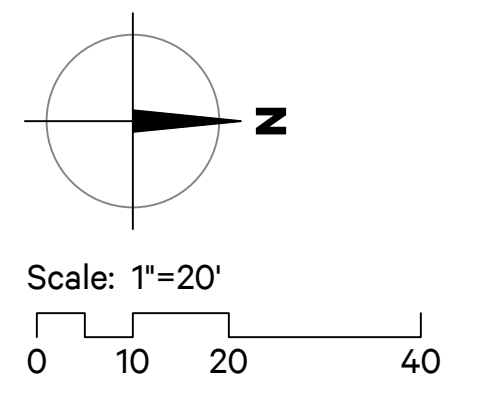


NORTH CENTRAL STREET STREETSCAPING PROJECT

CITY OF GILMAN

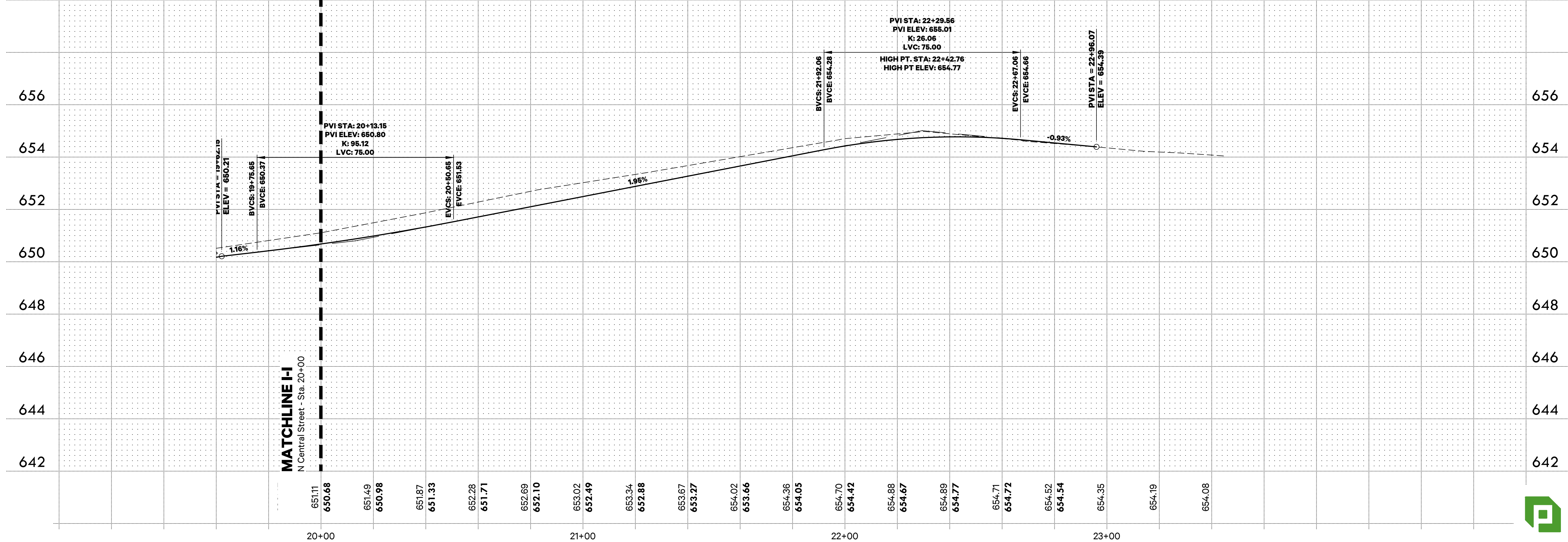
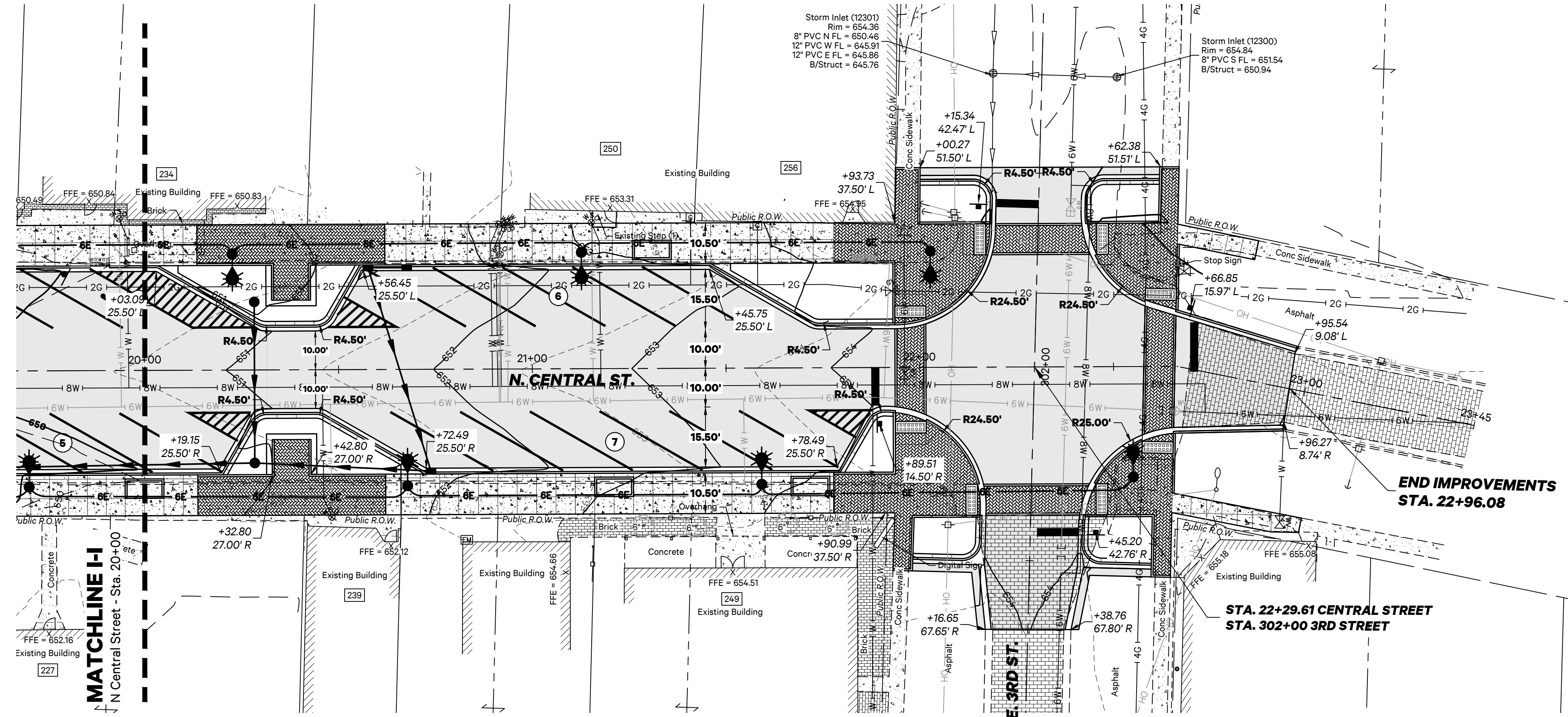
215 N Central Street
 P.O. Box 215
 Gilman, IL 60938

Project: 16076.0101
 Issued: Final
 Drawn by: LMM
 Checked by: TJL



PLAN & PROFILE

F.A.P. RTE.	SECTION	COUNTY	TOTAL SHEETS	SHEET NO.
317	19-00026-00-PV	IROQUOIS	70	36
		ILLINOIS	CONTRACT NO. 87760	



PIGGUSH ENGINEERING



PiggushEng.com

586 William Latham Drive, Suite 8
Bourbonnais, IL 60914
O 815.614.3447
F 815.614.3735

Rev	Issued	Description

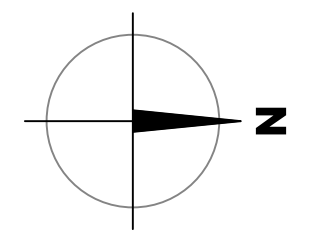
These plans and specifications are the property of Piggush Engineering, Inc. and shall not be photocopied, re-drawn, or used on any other project other than the project specifically designed for, without written permission. The owners and engineers of Piggush Engineering, Inc. disclaim any liability for any changes or modifications made to these plans or the design thereon without their consent.

NORTH CENTRAL STREET STREETSCAPING PROJECT

CITY OF GILMAN

215 N Central Street
P.O. Box 215
Gilman, IL 60938

Project: 16076.0101
Issued: Final
Drawn by: LMM
Checked by: TJL



Scale: 1"=20'
0 10 20 40

PLAN & PROFILE



F.A.P. RTE.	SECTION	COUNTY	TOTAL SHEETS	SHEET NO.
317	19-00026-00-PV	ILLINOIS	70	37
		CONTRACT NO. 87760		



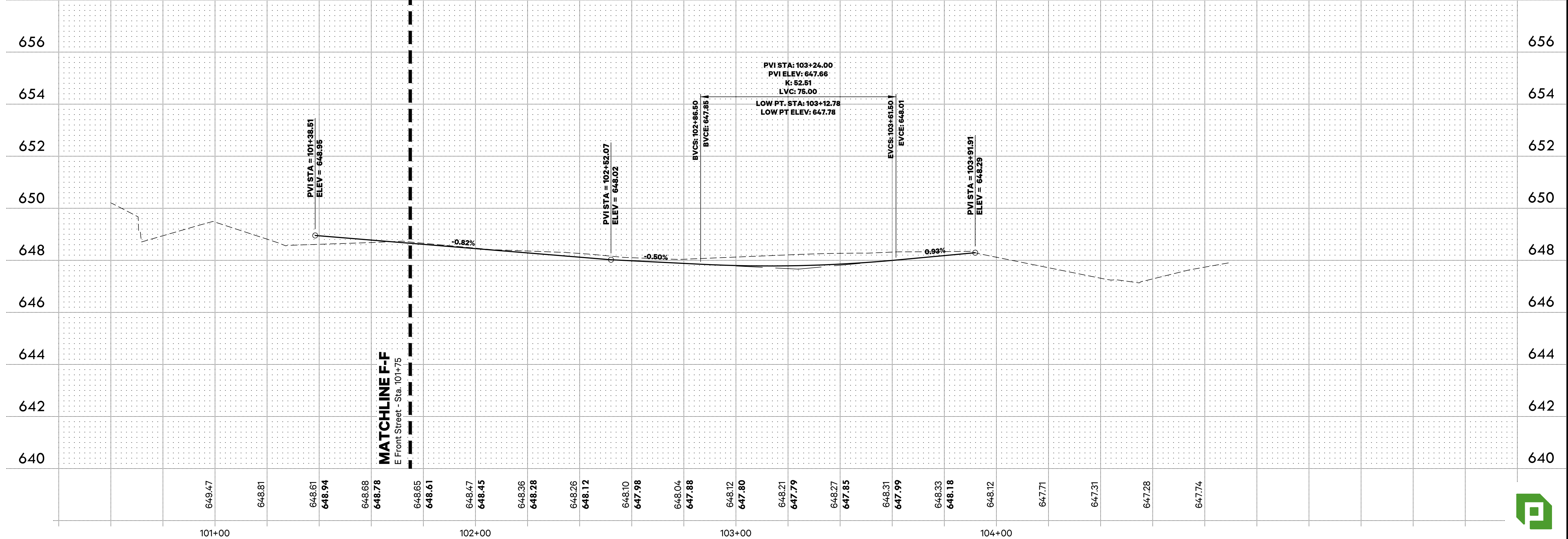
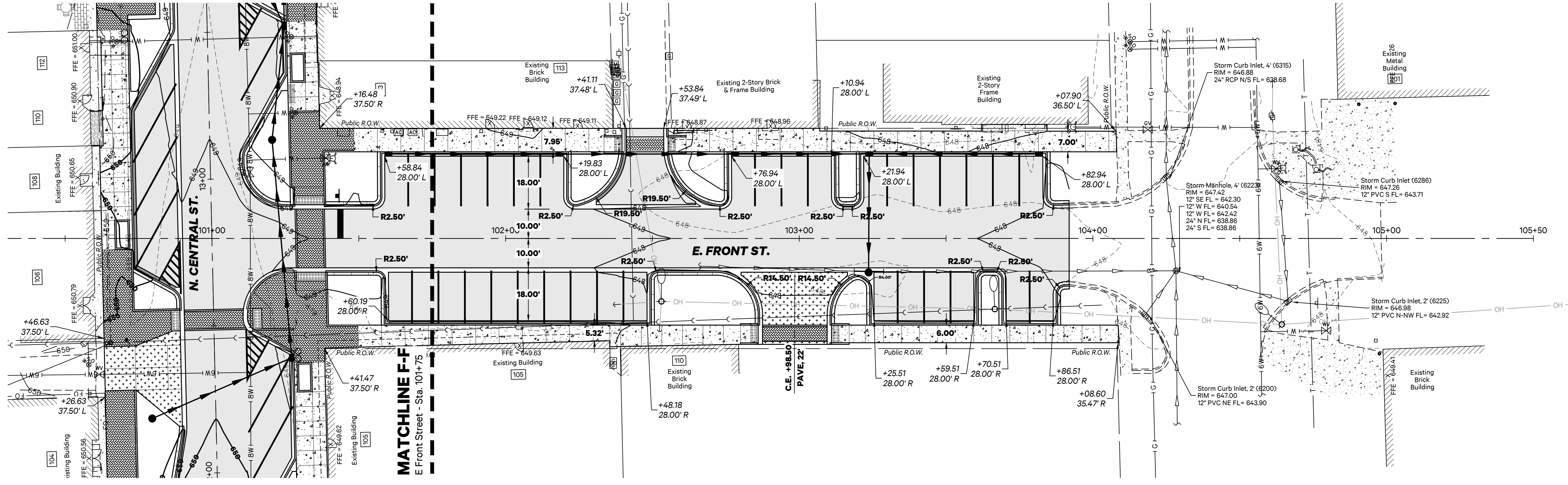
PiggushEng.com

586 William Latham Drive, Suite 8
Bourbonnais, IL 60914

O 815.614.3447
F 815.614.3735

Rev	Issued	Description

These plans and specifications are the property of Piggush Engineering, Inc. and shall not be photocopied, re-drawn, or used on any other project other than the project specifically designed for, without written permission. The owners and engineers of Piggush Engineering, Inc. disclaim any liability for any changes or modifications made to these plans or the design thereon without their consent.



NORTH CENTRAL STREET STREETSCAPING PROJECT

CITY OF GILMAN

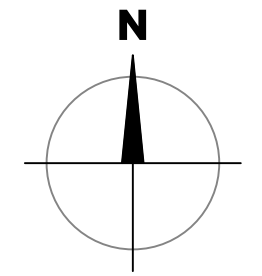
215 N Central Street
P.O. Box 215
Gilman, IL 60938

Project: 16076.0101

Issued: Final

Drawn by: LMM

Checked by: TJL



Scale: 1"=20'
0 10 20 40

PLAN & PROFILE



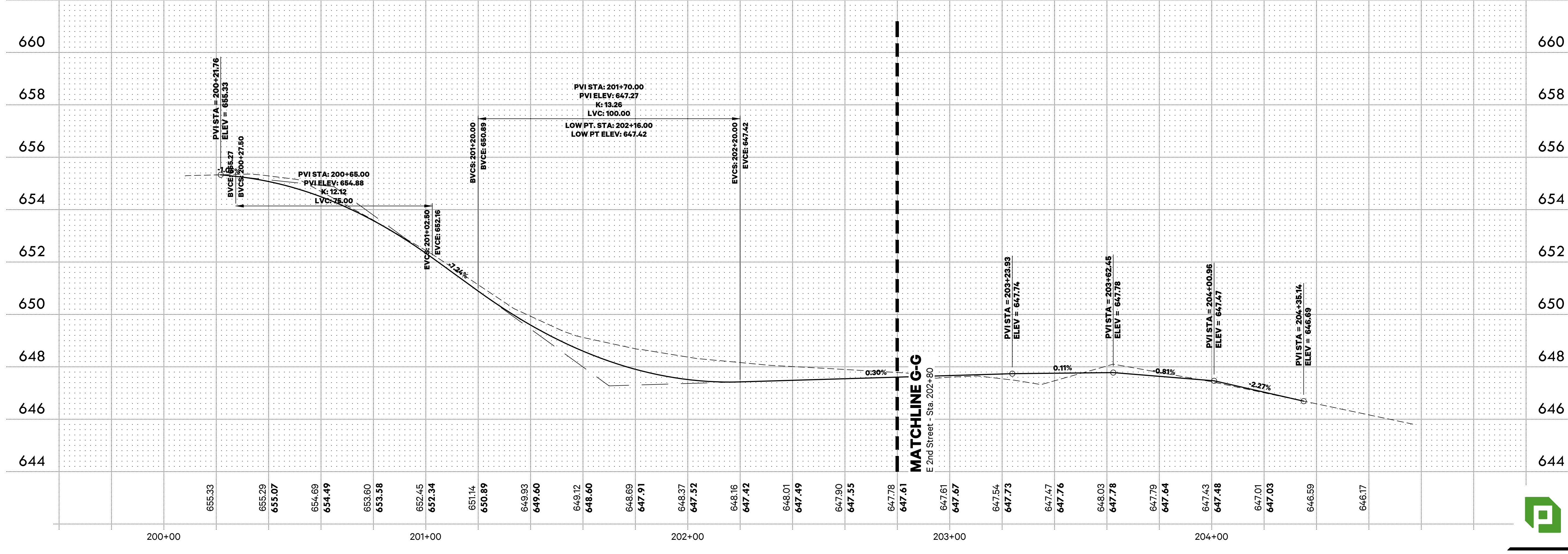
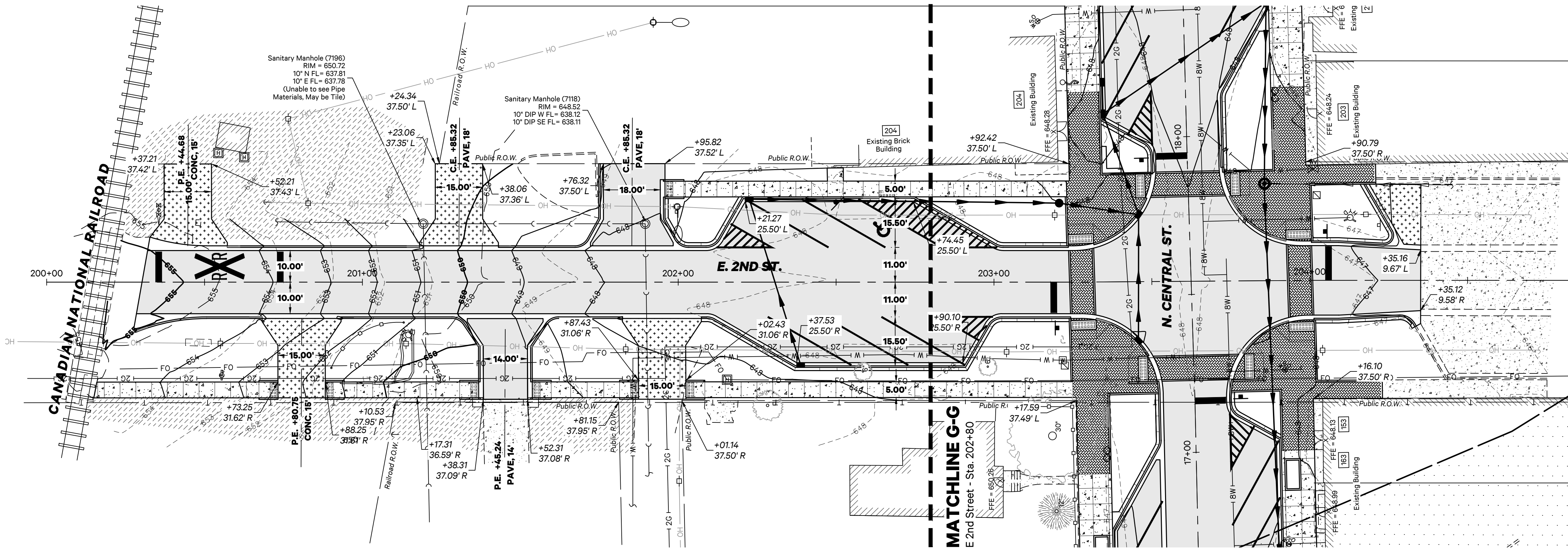
F.A.P. RTE.	SECTION	COUNTY	TOTAL SHEETS	SHEET NO.
317	19-00026-00-PV	IROUOIS	70	38
		ILLINOIS	CONTRACT NO. 87760	



PiggushEng.com
 586 William Latham Drive, Suite 8
 Bourbonnais, IL 60914
 O 815.614.3447
 F 815.614.3735

Rev	Issued	Description

These plans and specifications are the property of Piggush Engineering, Inc. and shall not be photocopied, re-drawn, or used on any other project other than the project specifically designed for, without written permission. The owners and engineers of Piggush Engineering, Inc. disclaim any liability for any changes or modifications made to these plans or the design thereon without their consent.

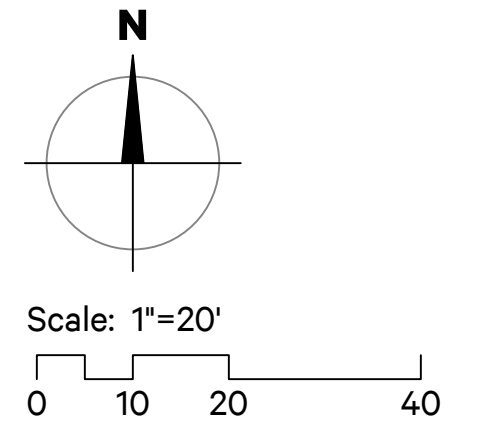


NORTH CENTRAL STREET STREETSCAPING PROJECT

CITY OF GILMAN

215 N Central Street
 P.O. Box 215
 Gilman, IL 60938

Project: 16076.0101
 Issued: Final
 Drawn by: LMM
 Checked by: TJL



PLAN & PROFILE

P:\2019\18076\Drawings\Drawings\Plan sheet\18076_00Plan.dwg, 38, 12/23/2021 5:13:34 PM

STORM SEWER STRUCTURE SCHEDULE

1. STA. 16+02.88, 17.60' R STORM SEWER CONNECTION TO BOX CULVERT PROPOSED FINISH GRADE = 646.88 BOX CULVERT FL = 636.26 18" SE. FL IN INV = 638.00 1-2: 7 LF 18" RCP @ 0.20%	14. STA. 15+77.29, 26.25' L TYPE 11 FRAME AND GRATE EOP = 646.55 BOX CULVERT TOP = 644.81	15. STA. 16+20.44, 29.95' R STORM SEWER CONNECTION TO BOX CULVERT PROPOSED FINISH GRADE = 647.27 24" NW. FL IN INV = 638.00 15-15A: 4 LF 24" RCP @ 0.20%	15A. STA. 16+25.72, 26.25' R MANHOLES, TYPE A, 4'-DIAMETER, TYPE 11 FRAME AND GRATE EOP = 646.59 24" SE. FL OUT INV = 638.01 24" N. FL IN INV = 641.84 15A-15B: 6 LF 24" RCP @ 0.20%	15B. STA. 16+36.02, 26.25' R MANHOLES, TYPE A, 4'-DIAMETER, TYPE 11 FRAME AND GRATE EOP = 646.67 24" S. FL OUT INV = 641.85 24" N. FL IN INV = 641.85 15B-18: 145 LF 24" RCP @ 0.20%	16. STA. 15+98.12, 0.89' L STORM SEWER CONNECTION TO BOX CULVERT PROPOSED FINISH GRADE = 647.15 12" NW. FL IN INV = 638.00 16-17: 40 LF 12" RCP @ 0.22%	17. STA. 16+30.10, 26.25' L INLETS, TYPE A, TYPE 11 FRAME AND GRATE EOP = 646.60 12" SE. FL OUT INV = 638.08	18. STA. 17+84.29, 24.23' R MANHOLES, TYPE A, 4'-DIAMETER, TYPE 1 FRAME, CLOSED LID RIM = 647.76 24" S. FL OUT INV = 642.14 24" N. FL IN INV = 642.86 EXIST 8" E. FL IN INV = 642.24 (VERIFY IN FIELD) 18-19: 51 LF 24" RCP @ 0.20%	19. STA. 18+41.80, 26.25' R MANHOLES, TYPE A, 8'-DIAMETER, TYPE 11 FRAME AND GRATE EOP = 647.66 24" S. FL OUT INV = 642.96 24" SW. FL IN INV = 642.96 12" N. FL IN INV = 645.01 19-20: 56 LF 24" RCP @ 0.20% 19-26: 11 LF 12" RCP @ 1.00%	20. STA. 18+07.93, 26.25' L MANHOLES, TYPE A, 4'-DIAMETER, TYPE 11 FRAME AND GRATE EOP = 647.26 24" E. FL OUT INV = 643.07 15" SE. FL IN INV = 643.07 12" N. FL IN INV = 644.95 20-21: 29 LF 15" RCP @ 0.30% 20-25: 7 LF 12" RCP @ 0.22%	21. STA. 203+46.07, 21.13' L MANHOLES, TYPE A, 5'-DIAMETER, TYPE 11 FRAME AND GRATE EOP = 647.38 15" NW. FL OUT INV = 643.16 15" W. FL IN INV = 643.16 12" S. FL IN INV = 644.38 21-22: 36 LF 12" RCP @ 0.30 21-23: 21 LF 15" RCP @ 0.30%	22. STA. 203+45.62, 18.64' R INLETS, TYPE A, TYPE 11 FRAME AND GRATE EOP = 649.25 12" N. FL IN INV = 646.68 EXIST 12" E. FL OUT INV = 646.68 (VERIFY IN FIELD) 12-12A: 5 LF 12" RCP @ 0.22%	23. STA. 203+20.63, 25.00' L INLETS, TYPE B, TYPE 8 GRATE RIM = 647.82 15" E. FL OUT INV = 643.22 15" W. FL IN INV = 643.22 23-24: 95 LF 15" RCP @ 0.30%	24. STA. 202+22.52, 26.25' L MANHOLES, TYPE A, 4'-DIAMETER, TYPE 11 FRAME AND GRATE EOP = 647.13 15" E. FL OUT INV = 643.51 12" SE. FL IN INV = 643.51 24-24A: 52 LF 12" RCP @ 0.30%
---	--	--	---	---	---	---	---	--	---	--	--	---	---

UTILITY CROSSING SCHEDULE

CR-1. STA. 12+32.85, 12.14' R PROPOSED FINISHED GRADE = 649.53 12" STORM TOP = 644.92 12" STORM BOTTOM = 643.59 EXIST 8" WATER MAIN TOP = 645.44 (VERIFY IN FIELD)	CR-2. STA. 12+46.09, 25.74' R PROPOSED FINISHED GRADE = 649.20 12" STORM TOP = 644.88 12" STORM BOTTOM = 643.55 EXIST SANITARY DEPTH AND SIZE UNKNOWN (VERIFY IN FIELD)	CR-3. STA. 13+06.27, 21.69' R PROPOSED FINISHED GRADE = 648.61 12" STORM TOP = 644.75 12" STORM BOTTOM = 643.42 EXIST 6" WATER TOP = 644.40 (VERIFY IN FIELD)	CR-4. STA. 13+47.82, 25.79' R PROPOSED FINISHED GRADE = 648.02 12" STORM TOP = 644.65 12" STORM BOTTOM = 643.32 EXIST 1" WATER TOP = 644.10 (VERIFY IN FIELD)	CR-5. STA. 13+85.08, 26.27' R PROPOSED FINISHED GRADE = 648.56 15" STORM TOP = 644.86 15" STORM BOTTOM = 643.23 EXIST 1" WATER TOP = 643.92 (VERIFY IN FIELD)	CR-6. STA. 14+10.87, 26.27' R PROPOSED FINISHED GRADE = 648.17 15" STORM TOP = 644.81 15" STORM BOTTOM = 643.18 EXIST 1" WATER TOP = 643.76 (VERIFY IN FIELD)	CR-7. STA. 14+88.27, 26.26' R PROPOSED FINISHED GRADE = 647.25 15" STORM TOP = 644.65 15" STORM BOTTOM = 643.02 EXIST 1" WATER TOP = 643.20 (VERIFY IN FIELD)	CR-8. STA. 15+82.96, 22.62' R PROPOSED FINISHED GRADE = 647.21 15" STORM TOP = 644.49 15" STORM BOTTOM = 642.86 EXIST 1" WATER TOP = 642.47 (VERIFY IN FIELD)	CR-9. STA. 16+18.64, 17.16' L PROPOSED FINISHED GRADE = 646.90 EXIST 1" WATER BOTTOM = 642.96 (VERIFY IN FIELD) 12" STORM TOP = 639.21 12" STORM BOTTOM = 637.88	CR-10. STA. 16+47.79, 26.03' R PROPOSED FINISHED GRADE = 646.92 24" STORM TOP = 644.12 24" STORM BOTTOM = 641.62 EXIST 1" WATER MAIN TOP = 642.77 (VERIFY IN FIELD)	CR-11. STA. 16+70.35, 25.60' R PROPOSED FINISHED GRADE = 646.97 24" STORM TOP = 644.17 24" STORM BOTTOM = 641.67 EXIST 1" WATER MAIN TOP = 642.96 (VERIFY IN FIELD)	CR-12. STA. 17+22.54, 24.66' R PROPOSED FINISHED GRADE = 647.72 EXIST FIBER OPTIC BOTTOM = 644.50 (VERIFY IN FIELD) 24" STORM TOP = 644.27 24" STORM BOTTOM = 641.77	CR-13. STA. 17+25.20, 24.63' R PROPOSED FINISHED GRADE = 647.72 24" STORM TOP = 644.28 24" STORM BOTTOM = 641.78 EXIST 1" WATER MAIN TOP = 643.26 (VERIFY IN FIELD)	CR-14. STA. 17+72.88, 24.17' R PROPOSED FINISHED GRADE = 647.61 24" STORM TOP = 644.37 24" STORM BOTTOM = 641.87 EXIST 6" WATER MAIN TOP = 640.54 (VERIFY IN FIELD)	CR-15. STA. 17+76.67, 20.91' L PROPOSED FINISHED GRADE = 647.86 EXIST 2" GAS MAIN BOTTOM = 644.73 (VERIFY IN FIELD) 15" STORM TOP = 644.61 15" STORM BOTTOM = 642.98	CR-16. STA. 17+88.26, 24.32' R PROPOSED FINISHED GRADE = 647.74 24" STORM TOP = 645.11 24" STORM BOTTOM = 642.61 EXIST 1" WATER MAIN TOP = 642.89 (VERIFY IN FIELD)	CR-17. STA. 17+93.00, 21.44' L PROPOSED FINISHED GRADE = 648.06 EXIST 2" GAS MAIN BOTTOM = 644.62 (VERIFY IN FIELD) 15" STORM TOP = 644.56 15" STORM BOTTOM = 642.93	CR-18. STA. 18+11.00, 21.50' L PROPOSED FINISHED GRADE = 647.48 EXIST 2" GAS MAIN BOTTOM = 644.69 (VERIFY IN FIELD) 24" STORM TOP = 645.31 24" STORM BOTTOM = 642.81	CR-19. STA. 18+27.77, 4.50' R PROPOSED FINISHED GRADE = 648.23 24" STORM TOP = 645.25 24" STORM BOTTOM = 642.75 EXIST 8" WATER MAIN TOP = 639.79 (VERIFY IN FIELD)	CR-20. STA. 18+51.67, 26.25' R PROPOSED FINISHED GRADE = 648.04 12" STORM TOP = 646.23 12" STORM BOTTOM = 644.90 EXIST 1" WATER TOP = 643.63 (VERIFY IN FIELD)	CR-21. STA. 18+94.27, 25.77' R PROPOSED FINISHED GRADE = 648.56 12" STORM TOP = 646.62 12" STORM BOTTOM = 645.29 EXIST 1" WATER TOP = 644.08 (VERIFY IN FIELD)	CR-22. STA. 19+59.96, 24.90' R PROPOSED FINISHED GRADE = 649.45 12" STORM TOP = 647.28 12" STORM BOTTOM = 645.95 EXIST 1" WATER TOP = 644.97 (VERIFY IN FIELD)	CR-23. STA. 20+28.29, 4.50' R PROPOSED FINISHED GRADE = 651.03 12" STORM TOP = 649.03 12" STORM BOTTOM = 647.70 EXIST 8" WATER TOP = 645.72 (VERIFY IN FIELD)	CR-24. STA. 20+46.00, 24.88' R PROPOSED FINISHED GRADE = 651.25 12" STORM TOP = 648.10 12" STORM BOTTOM = 646.77 EXIST 1" WATER TOP = 646.47 (VERIFY IN FIELD)	CR-25. STA. 20+59.15, 21.50' L PROPOSED FINISHED GRADE = 651.18 EXIST 2" GAS MAIN BOTTOM = 648.77 (VERIFY IN FIELD) 12" STORM TOP = 648.85 12" STORM BOTTOM = 647.52	CR-26. STA. 20+67.09, 4.50' R PROPOSED FINISHED GRADE = 651.76 12" STORM TOP = 648.58 12" STORM BOTTOM = 647.25 EXIST 8" WATER TOP = 647.00 (VERIFY IN FIELD)	CR-27. STA. 102+42.45, 28.74' L PROPOSED FINISHED GRADE = 648.28 12" STORM TOP = 645.78 12" STORM BOTTOM = 644.45 EXIST SANITARY DEPTH AND SIZE UNKNOWN (VERIFY IN FIELD)	CR-28. STA. 202+37.89, 23.37' R PROPOSED FINISHED GRADE = 647.11 12" STORM TOP = 644.82 12" STORM BOTTOM = 643.49 EXIST 6" WATER TOP = 644.01 (VERIFY IN FIELD)	CR-29. STA. 202+37.01, 20.50' R PROPOSED FINISHED GRADE = 647.14 EXIST 2" GAS MAIN BOTTOM = 645.26 (VERIFY IN FIELD) 12" STORM TOP = 644.81 12" STORM BOTTOM = 643.48
--	---	---	---	---	---	---	---	--	---	---	--	---	---	--	---	--	--	--	--	--	--	---	--	--	---	---	---	---

F.A.P. RTE.	SECTION	COUNTY	TOTAL SHEETS	SHEET NO.
317	19-00026-00-PV	IROQUOIS	70	39
		ILLINOIS	CONTRACT NO. 87760	

PIGGUSH ENGINEERING



PiggushEng.com

586 William Latham Drive, Suite 8
Bourbonnais, IL 60914

O 815.614.3447
F 815.614.3735

Rev	Issued	Description

These plans and specifications are the property of Piggush Engineering, Inc. and shall not be photocopied, re-drawn, or used on any other project other than the project specifically designed for, without written permission. The owners and engineers of Piggush Engineering, Inc. disclaim any liability for any changes or modifications made to these plans or the design thereon without their consent.

NORTH CENTRAL STREET STREETSCLAPING PROJECT

CITY OF GILMAN

215 N Central Street
P.O. Box 215
Gilman, IL 60938

Project: 16076.0101

Issued: Final

Drawn by: LMM

Checked by: TJL

STORM STRUCTURE & UTILITY CROSSING SCHEDULES



P:\000\16076\Drawing\Drawing\Drawings\Plan\Sheet\16076_0301Plan.dwg, 39, 25/11/2021 11:54 AM

F.A.P. RTE.	SECTION	COUNTY	TOTAL SHEETS	SHEET NO.
317	19-00026-00-PV	IROUOIS	70	40
		ILLINOIS	CONTRACT NO. 87760	

PIGGUSH ENGINEERING

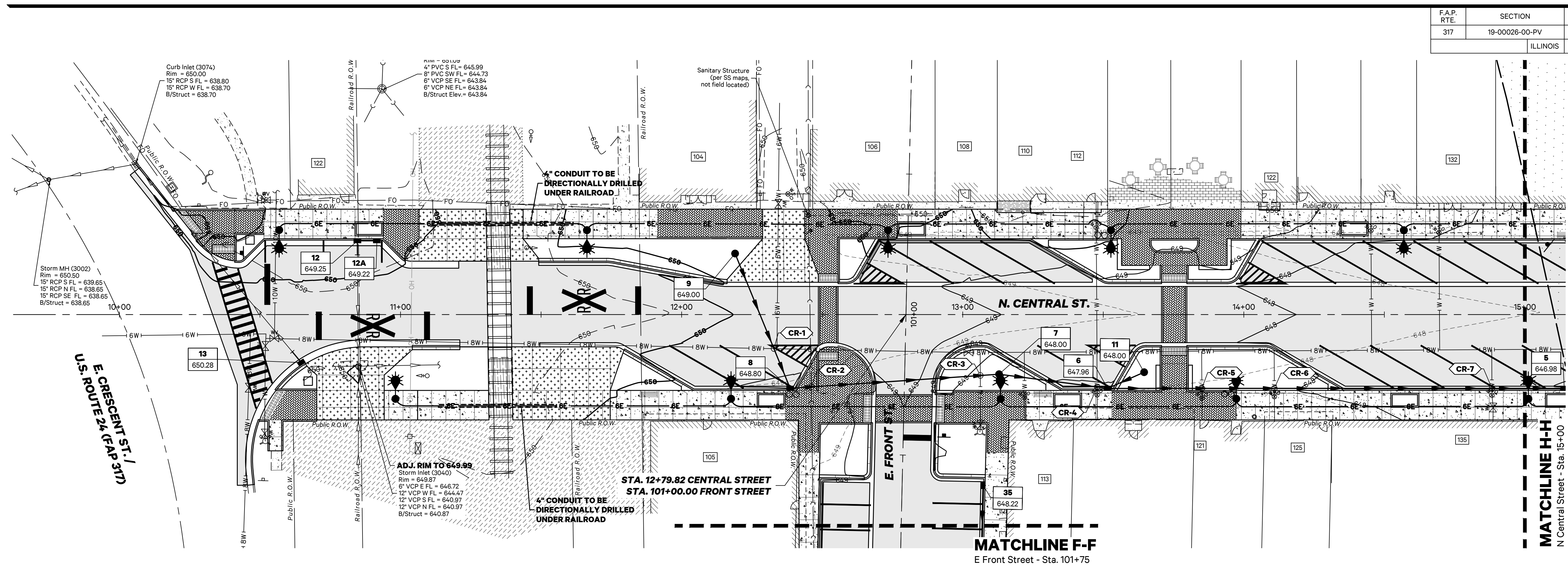


PiggushEng.com

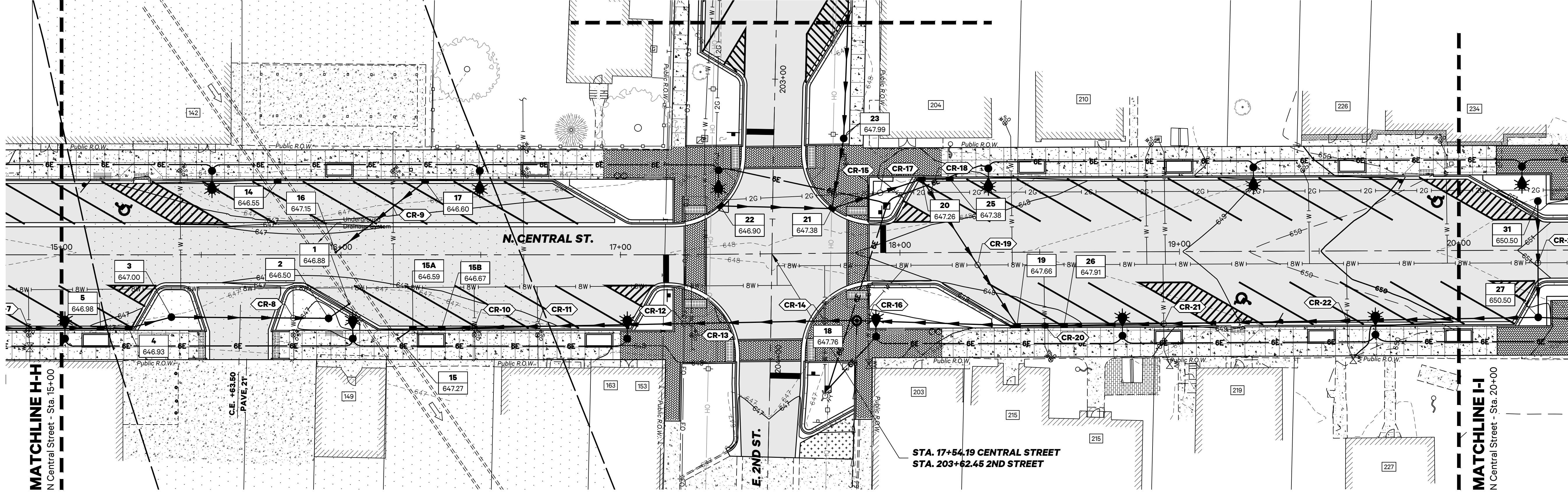
586 William Latham Drive, Suite 8
Bourbonnais, IL 60914
O 815.614.3447
F 815.614.3735

Rev	Issued	Description

These plans and specifications are the property of Piggush Engineering, Inc. and shall not be photocopied, re-drawn, or used on any other project other than the project specifically designed for, without written permission. The owners and engineers of Piggush Engineering, Inc. disclaim any liability for any changes or modifications made to these plans or the design thereon without their consent.



MATCHLINE G-G
E Second Street - Sta. 202+80

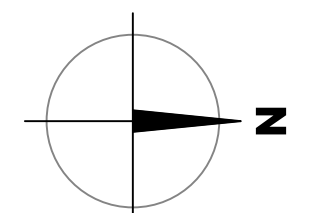


NORTH CENTRAL STREET STREETSCLAPING PROJECT

CITY OF GILMAN

215 N Central Street
P.O. Box 215
Gilman, IL 60938

Project: 16076.0101
Issued: Final
Drawn by: LMM
Checked by: TJL

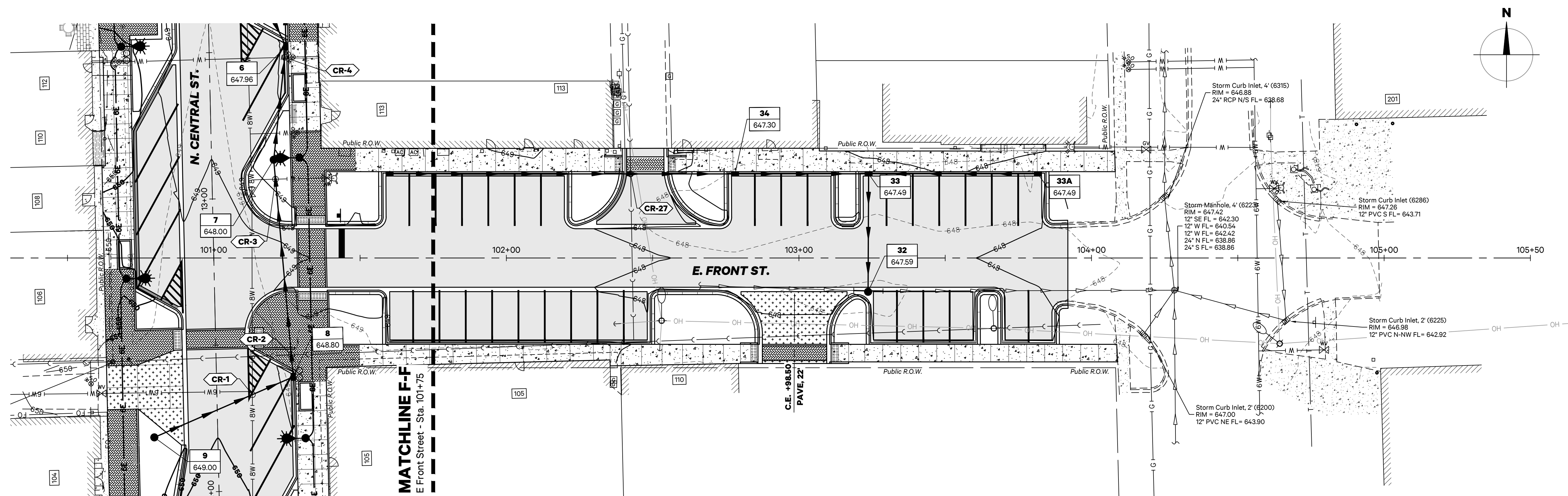
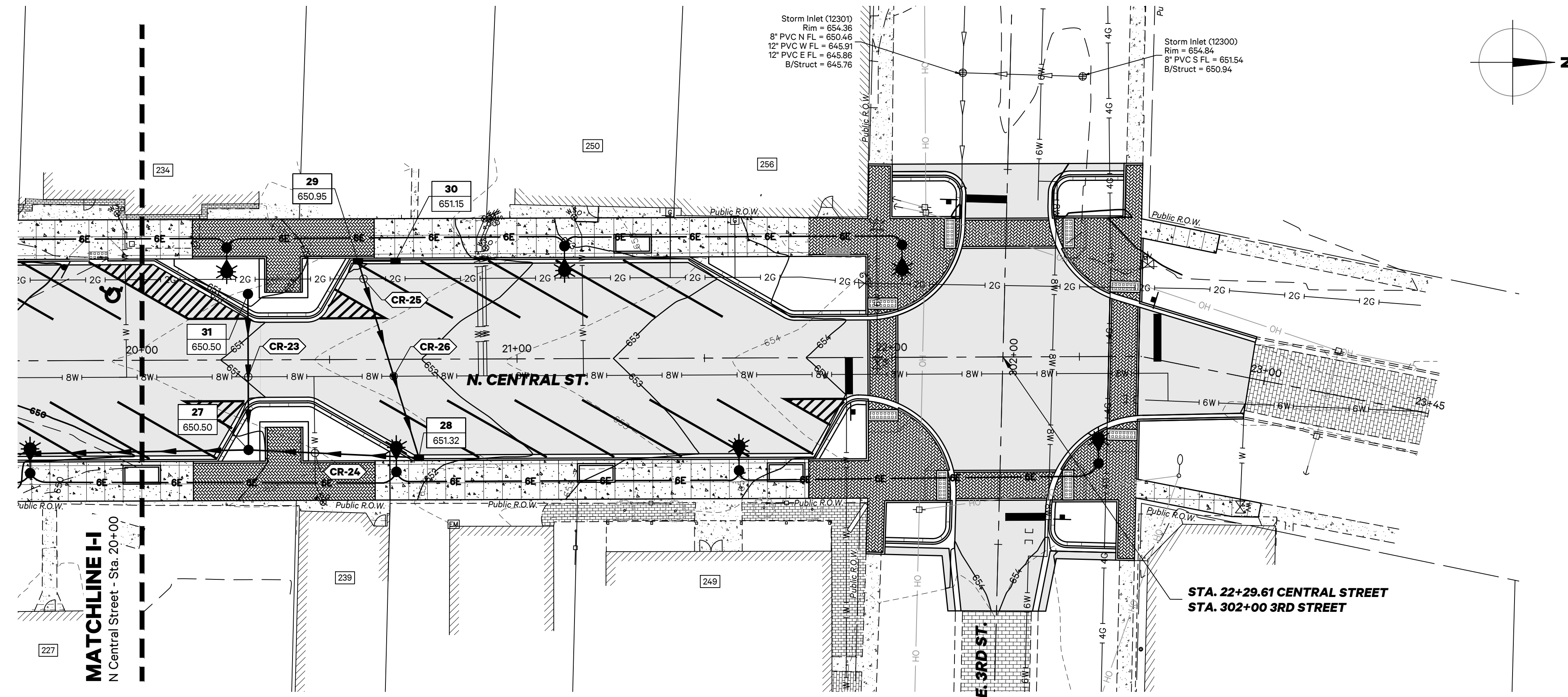


Scale: 1"=20'
0 10 20 40

DRAINAGE PLAN



F.A.P. RTE.	SECTION	COUNTY	TOTAL SHEETS	SHEET NO.
317	19-00026-00-PV	IROQUOIS	70	41
		ILLINOIS	CONTRACT NO. 87760	



PIGGUSH ENGINEERING



PiggushEng.com

586 William Latham Drive, Suite 8
Bourbonnais, IL 60914

O 815.614.3447
F 815.614.3735

Rev	Issued	Description

These plans and specifications are the property of Piggush Engineering, Inc. and shall not be photocopied, re-drawn, or used on any other project other than the project specifically designed for, without written permission. The owners and engineers of Piggush Engineering, Inc. disclaim any liability for any changes or modifications made to these plans or the design thereon without their consent.

NORTH CENTRAL STREET STREETSCLAPING PROJECT

CITY OF GILMAN

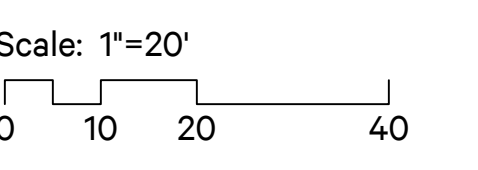
215 N Central Street
P.O. Box 215
Gilman, IL 60938

Project: 16076.0101

Issued: Final

Drawn by: LMM

Checked by: TJL



DRAINAGE PLAN



P:\000\16076\Drawings\Drawings\Plan\Sheet_16076_0301Plan.dwg, 41, DRAWN: 12/19/2021 1:52:52 PM

F.A.P. RTE.	SECTION	COUNTY	TOTAL SHEETS	SHEET NO.
317	19-00026-00-PV	IROQUOIS	70	42
		ILLINOIS	CONTRACT NO. 87760	

PIGGUSH ENGINEERING



PiggushEng.com

586 William Latham Drive, Suite 8
Bourbonnais, IL 60914

☎ 815.614.3447
☎ 815.614.3735

Rev	Issued	Description

These plans and specifications are the property of Piggush Engineering, Inc. and shall not be photocopied, re-drawn, or used on any other project other than the project specifically designed for, without written permission. The owners and engineers of Piggush Engineering, Inc. disclaim any liability for any changes or modifications made to these plans or the design thereon without their consent.

NORTH CENTRAL STREET STREETSICAPING PROJECT

CITY OF GILMAN

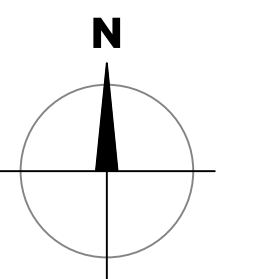
215 N Central Street
P.O. Box 215
Gilman, IL 60938

Project: 16076.0101

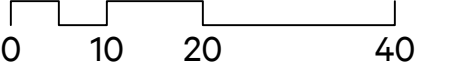
Issued: Final

Drawn by: LMM

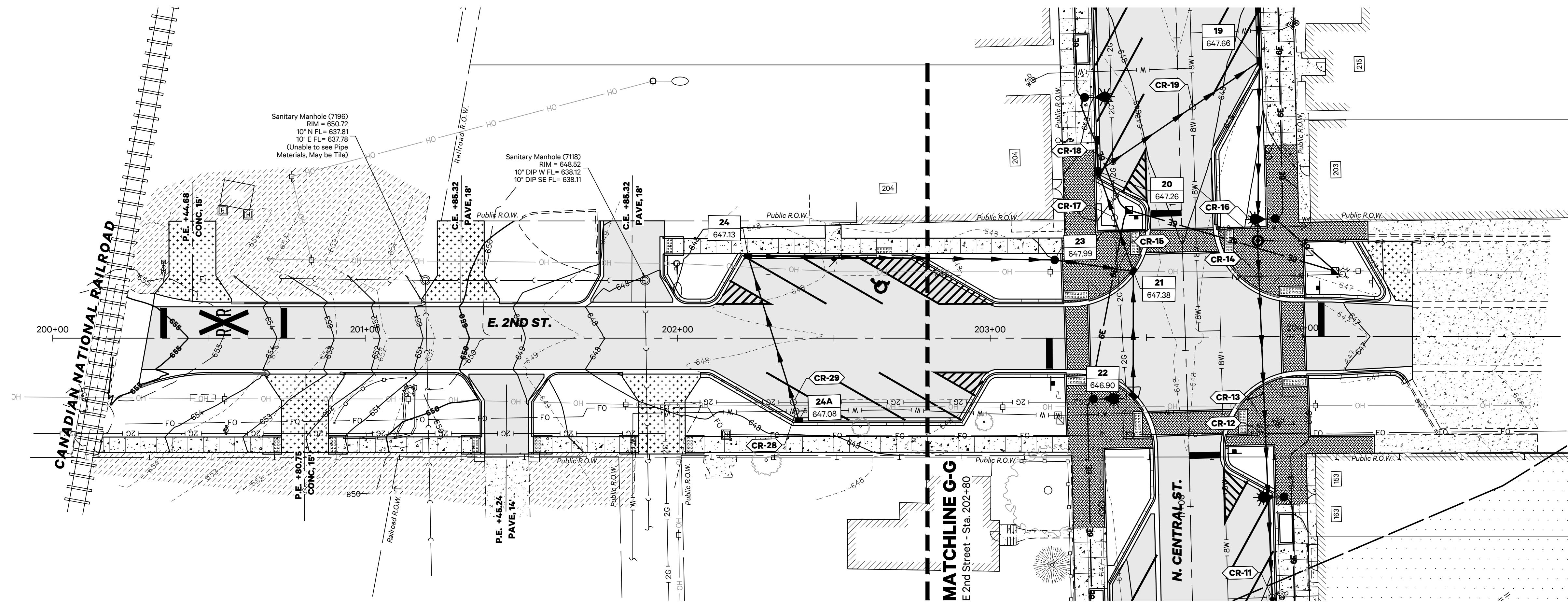
Checked by: TJL



Scale: 1"=20'



DRAINAGE PLAN



MATCHLINE G-G
E 2nd Street - Sta. 202+80

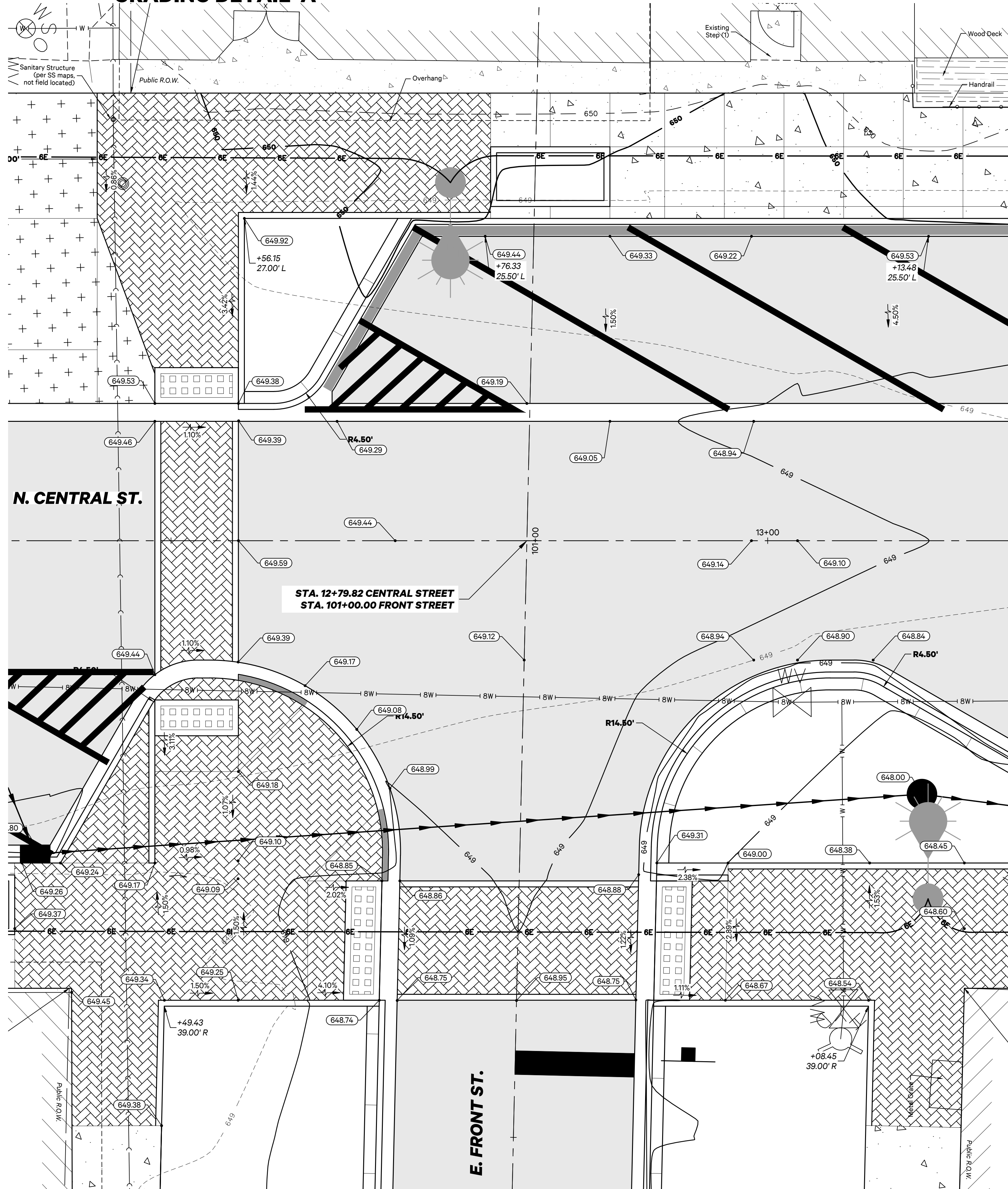
Sanitary Manhole (7196)
RIM = 650.72
10' N FL = 637.81
10' E FL = 637.78
(Unable to see Pipe Materials, May be Tile)

Sanitary Manhole (7118)
RIM = 648.52
10' DIP W FL = 638.12
10' DIP SE FL = 638.11

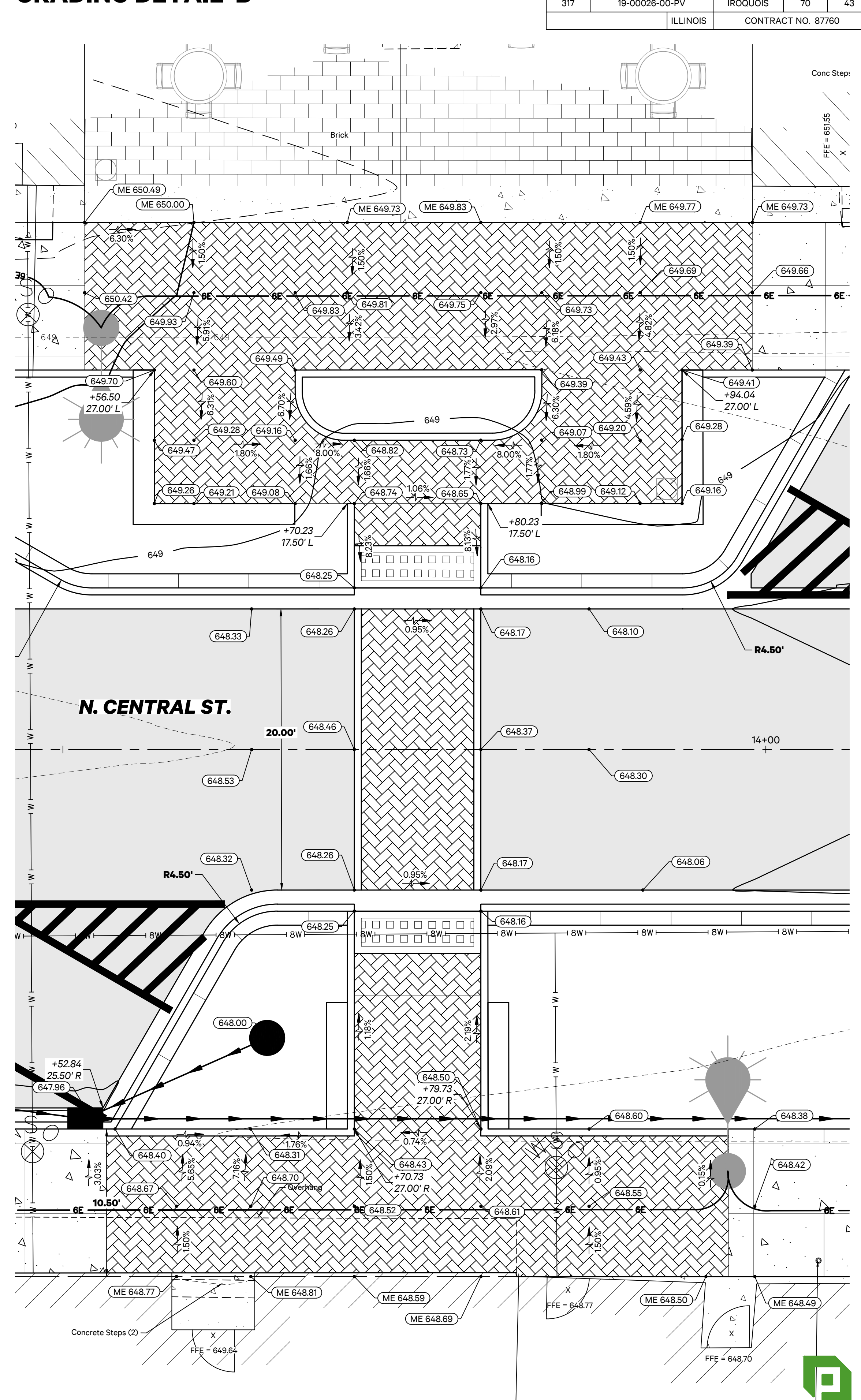
P:\2019\16076\Drawings\Drawings\Plan\Sheet_16076_0301Plan.dwg, 42, DRAWN: 12/9/2021 1:38:36 PM




GRADING DETAIL 'A'



GRADING DETAIL 'B'



F.A.P. RTE.	SECTION	COUNTY	TOTAL SHEETS	SHEET NO.
317	19-00026-00-PV	ILLINOIS	70	43
		CONTRACT NO. 87760		



PiggushEng.com
 586 William Latham Drive, Suite 8
 Bourbonnais, IL 60914
 O 815.614.3447
 F 815.614.3735

Rev	Issued	Description

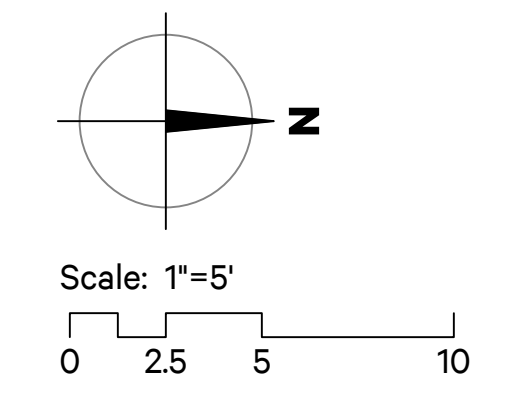
These plans and specifications are the property of Piggush Engineering, Inc. and shall not be photocopied, re-drawn, or used on any other project other than the project specifically designed for, without written permission. The owners and engineers of Piggush Engineering, Inc. disclaim any liability for any changes or modifications made to these plans or the design thereon without their consent.

NORTH CENTRAL STREET STREETSCLAPING PROJECT

CITY OF GILMAN

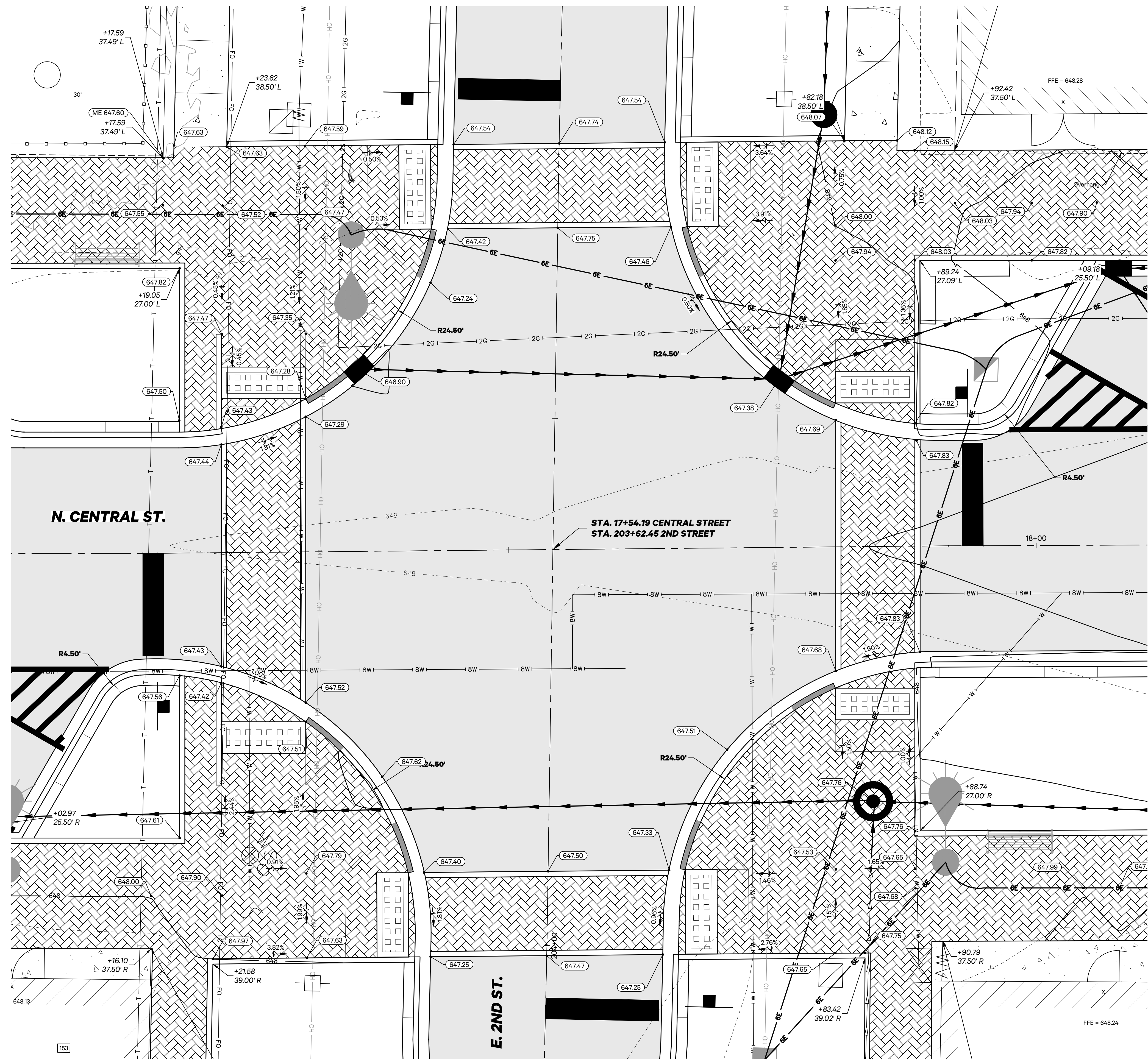
215 N Central Street
 P.O. Box 215
 Gilman, IL 60938

Project: 16076.0101
 Issued: Final
 Drawn by: LMM
 Checked by: TJL



INTERSECTION GRADING DETAIL

F.A.P. RTE.	SECTION	COUNTY	TOTAL SHEETS	SHEET NO.
317	19-00026-00-PV	IROUOIS	70	44
		ILLINOIS CONTRACT NO. 87760		



PIGGUSH ENGINEERING



PiggushEng.com

586 William Latham Drive, Suite 8
Bourbonnais, IL 60914

O 815.614.3447
F 815.614.3735

Rev	Issued	Description

These plans and specifications are the property of Piggush Engineering, Inc. and shall not be photocopied, re-drawn, or used on any other project other than the project specifically designed for, without written permission. The owners and engineers of Piggush Engineering, Inc. disclaim any liability for any changes or modifications made to these plans or the design thereon without their consent.

**NORTH CENTRAL STREET
STREETSCAPING
PROJECT**

CITY OF GILMAN

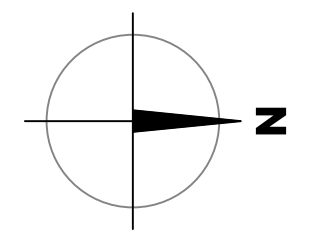
215 N Central Street
P.O. Box 215
Gilman, IL 60938

Project: 16076.0101

Issued: Final

Drawn by: LMM

Checked by: TJL



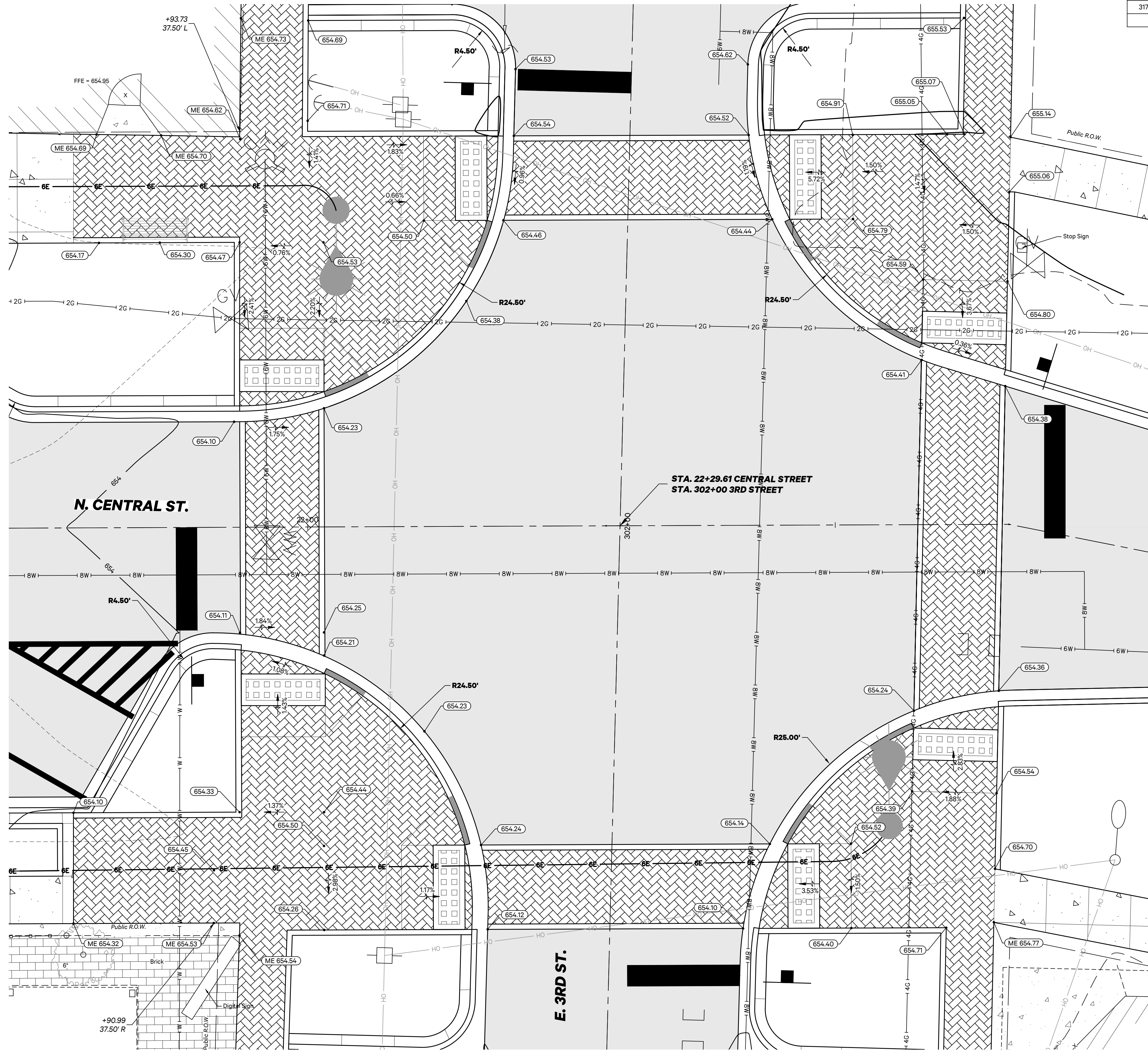
Scale: 1"=5'
0 2.5 5 10

**INTERSECTION
GRADING
DETAIL**



P:\000\16076\000\Drawings\Drawings\Plan\Sheet_16076_000\Plan.dwg - 4, INTER, 10/23/2021 3:30:54 PM

F.A.P. RTE.	SECTION	COUNTY	TOTAL SHEETS	SHEET NO.
317	19-00026-00-PV	IROUOIS	70	45
		ILLINOIS	CONTRACT NO. 87760	



**PIGGUSH
ENGINEERING**



PiggushEng.com

586 William Latham Drive, Suite 8
Bourbonnais, IL 60914

☎ 815.614.3447
✉ 815.614.3735

Rev	Issued	Description

These plans and specifications are the property of Piggush Engineering, Inc. and shall not be photocopied, re-drawn, or used on any other project other than the project specifically designed for, without written permission. The owners and engineers of Piggush Engineering, Inc. disclaim any liability for any changes or modifications made to these plans or the design thereon without their consent.

NORTH CENTRAL STREET STREETSCAPING PROJECT

CITY OF GILMAN

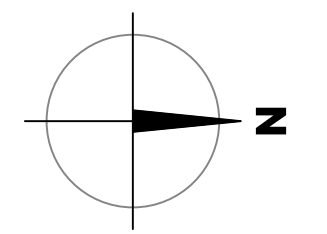
215 N Central Street
P.O. Box 215
Gilman, IL 60938

Project: 16076.0101

Issued: Final

Drawn by: LMM

Checked by: TJL




Scale: 1"=5'
0 2.5 5 10

**INTERSECTION
GRADING
DETAIL**



P:\000\16076\000\Drawings\Drawings\Plan\Sheet_16076_000\Plan.dwg_45_INTER_10/27/2021 3:18 PM

F.A.P. RTE.	SECTION	COUNTY	TOTAL SHEETS	SHEET NO.
317	19-00026-00-PV	IROQUOIS	70	46
		ILLINOIS	CONTRACT NO. 87760	



PiggushEng.com

586 William Latham Drive, Suite 8
Bourbonnais, IL 60914

☎ 815.614.3447
☎ 815.614.3735

Rev	Issued	Description

These plans and specifications are the property of Piggush Engineering, Inc. and shall not be photocopied, re-drawn, or used on any other project other than the project specifically designed for, without written permission. The owners and engineers of Piggush Engineering, Inc. disclaim any liability for any changes or modifications made to these plans or the design thereon without their consent.

NORTH CENTRAL STREET STREETSCLAPING PROJECT

CITY OF GILMAN

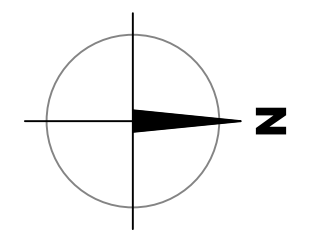
215 N Central Street
P.O. Box 215
Gilman, IL 60938

Project: 16076.0101

Issued: Final

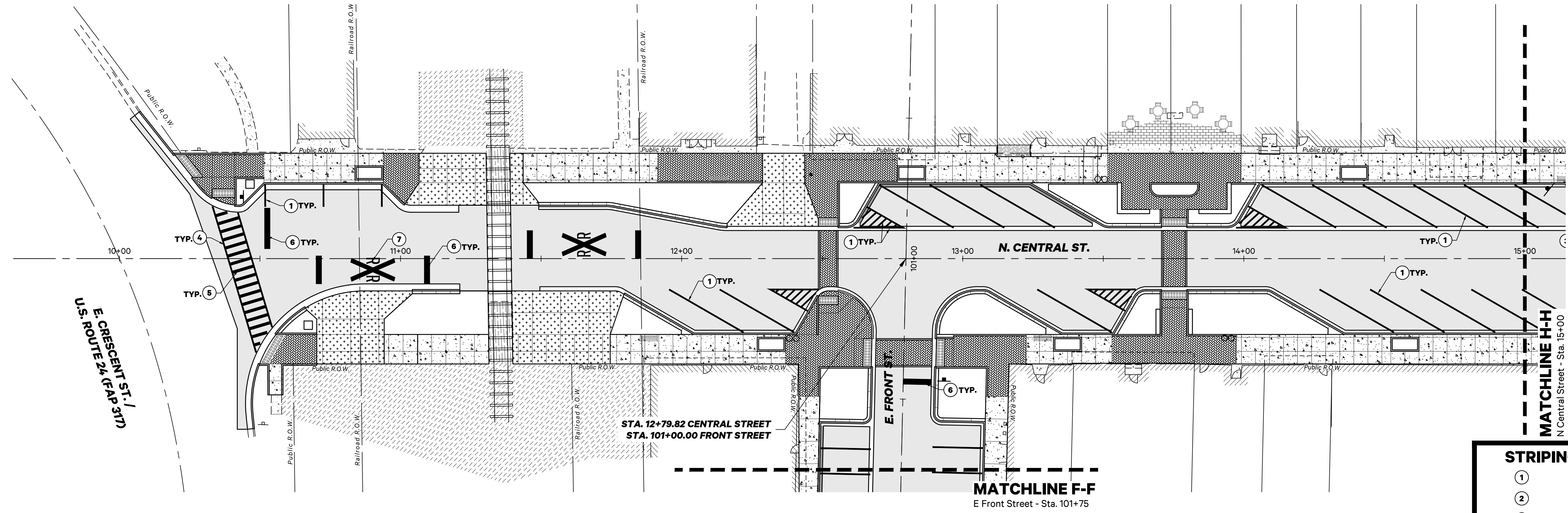
Drawn by: LMM

Checked by: T.JL



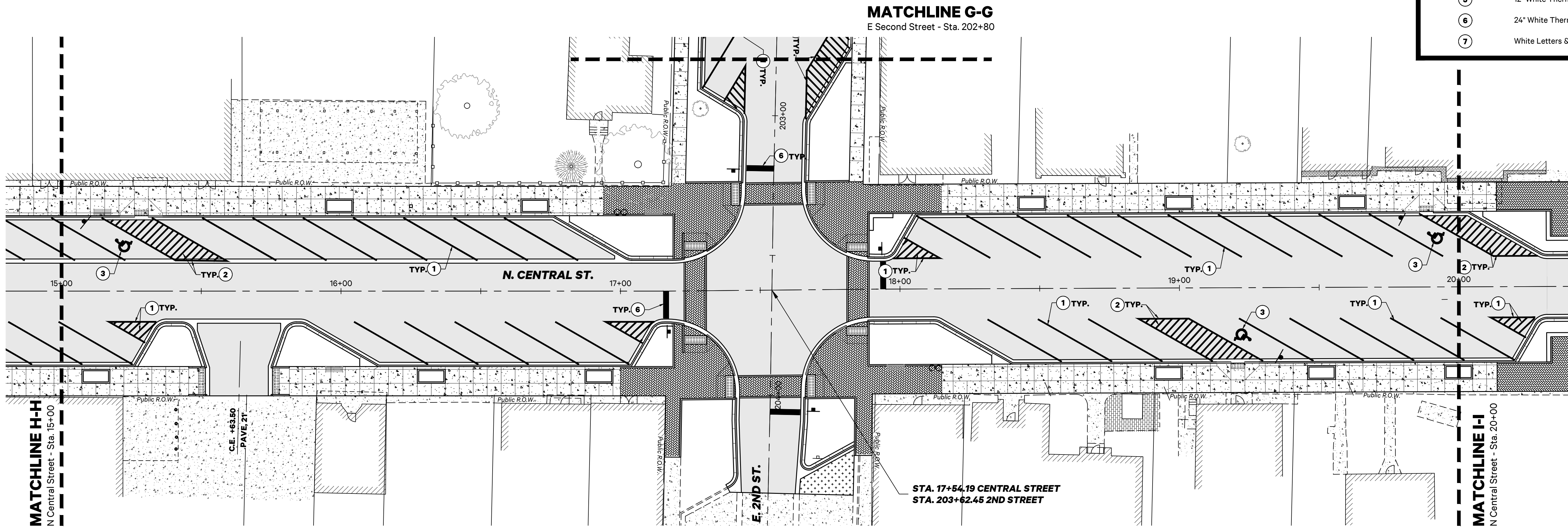
Scale: 1"=20'
0 10 20 40

STRIPING PLAN



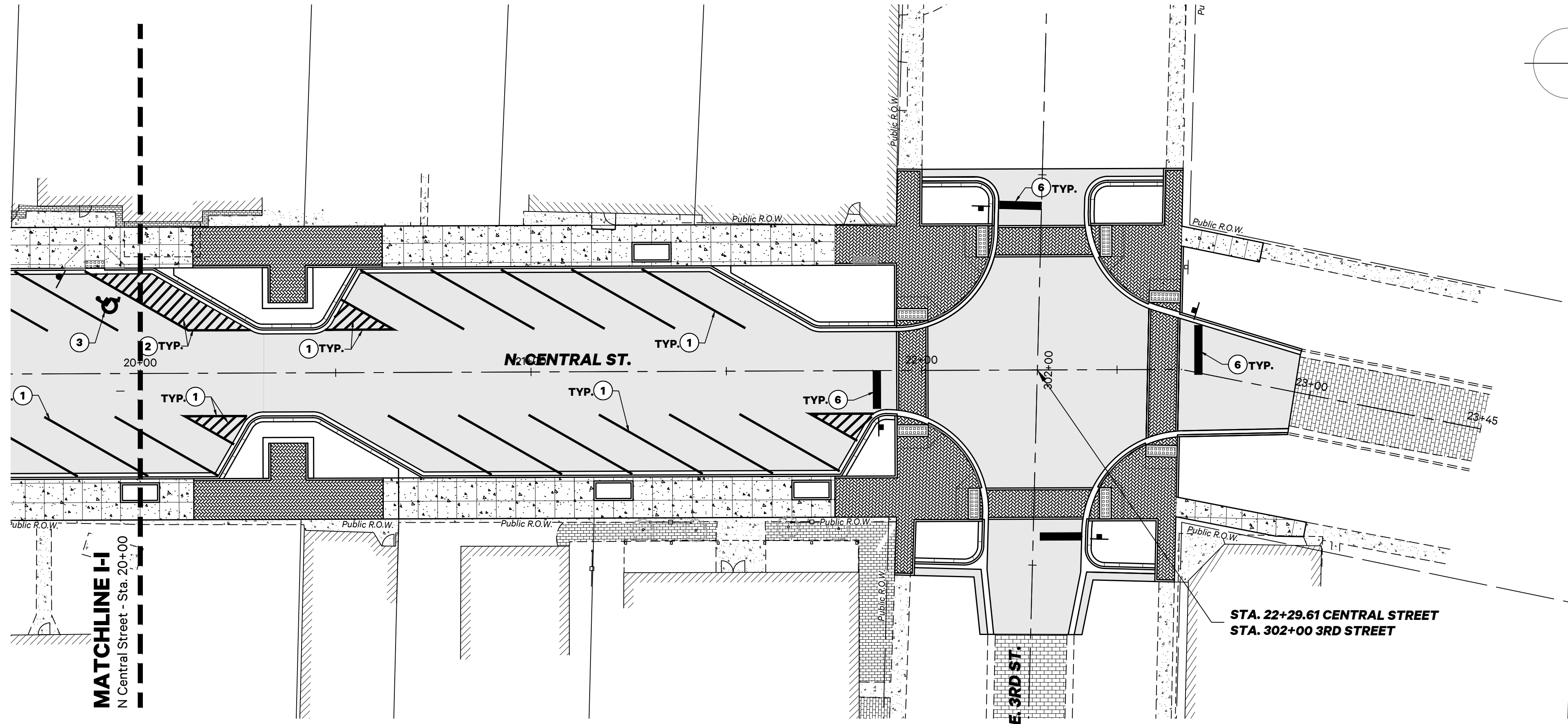
STRIPING LEGEND

①	4" White
②	4" Yellow
③	Yellow Letters & Symbols
④	6" White Thermoplastic
⑤	12" White Thermoplastic
⑥	24" White Thermoplastic
⑦	White Letters & Symbols



P:\2019\16076\Drawings\Drawings\Plan\AREA_16076_0301Plan.dwg, 46, STRIPING, 12/22/2021, 3:58:19 PM

F.A.P. RTE.	SECTION	COUNTY	TOTAL SHEETS	SHEET NO.
317	19-00026-00-PV	IROQUOIS	70	47
		ILLINOIS	CONTRACT NO. 87760	



STRIPING LEGEND

- ① 4" White
- ② 4" Yellow
- ③ Yellow Letters & Symbols
- ④ 6" White Thermoplastic
- ⑤ 12" White Thermoplastic
- ⑥ 24" White Thermoplastic
- ⑦ White Letters & Symbols

PIGGUSH ENGINEERING



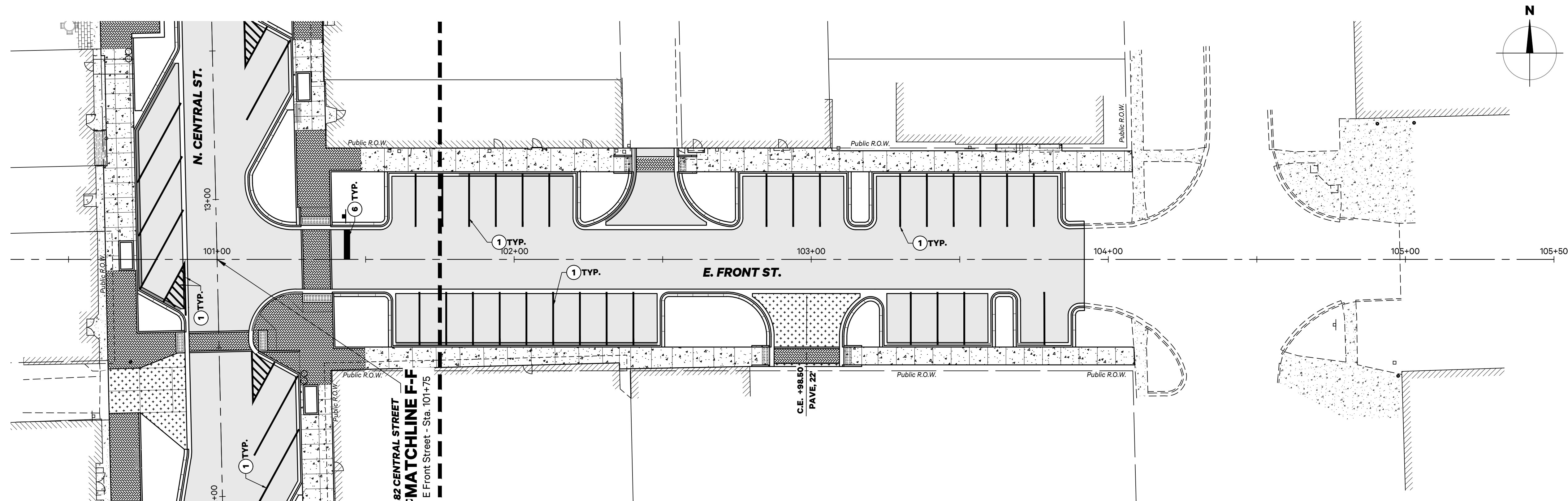
PiggushEng.com

586 William Latham Drive, Suite 8
Bourbonnais, IL 60914

☎ 815.614.3447
✉ 815.614.3735

Rev	Issued	Description

These plans and specifications are the property of Piggush Engineering, Inc. and shall not be photocopied, re-drawn, or used on any other project other than the project specifically designed for, without written permission. The owners and engineers of Piggush Engineering, Inc. disclaim any liability for any changes or modifications made to these plans or the design thereon without their consent.



NORTH CENTRAL STREET STREETSCLAPING PROJECT

CITY OF GILMAN

215 N Central Street
P.O. Box 215
Gilman, IL 60938

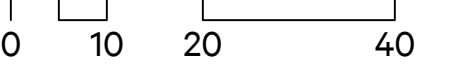
Project: 16076.0101

Issued: Final

Drawn by: LMM

Checked by: TJL

Scale: 1"=20'



STRIPING PLAN



P:\000\18076\000\Drawings\Drawings\Plan\Sheet_18076_000\Plan.dwg, 47, STRIPING, 02/09/2023, 3:35:35 PM

F.A.P. RTE.	SECTION	COUNTY	TOTAL SHEETS	SHEET NO.
317	19-00026-00-PV	IROQUOIS	70	48
		ILLINOIS	CONTRACT NO. 87760	



PiggushEng.com

586 William Latham Drive, Suite 8
Bourbonnais, IL 60914

☎ 815.614.3447
☎ 815.614.3735

Rev	Issued	Description

These plans and specifications are the property of Piggush Engineering, Inc. and shall not be photocopied, re-drawn, or used on any other project other than the project specifically designed for, without written permission. The owners and engineers of Piggush Engineering, Inc. disclaim any liability for any changes or modifications made to these plans or the design thereon without their consent.

NORTH CENTRAL STREET STREETSCLAPING PROJECT

CITY OF GILMAN

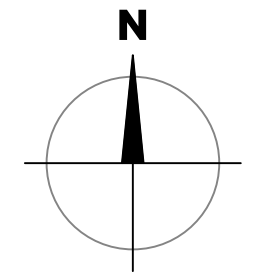
215 N Central Street
P.O. Box 215
Gilman, IL 60938

Project: 16076.0101

Issued: Final

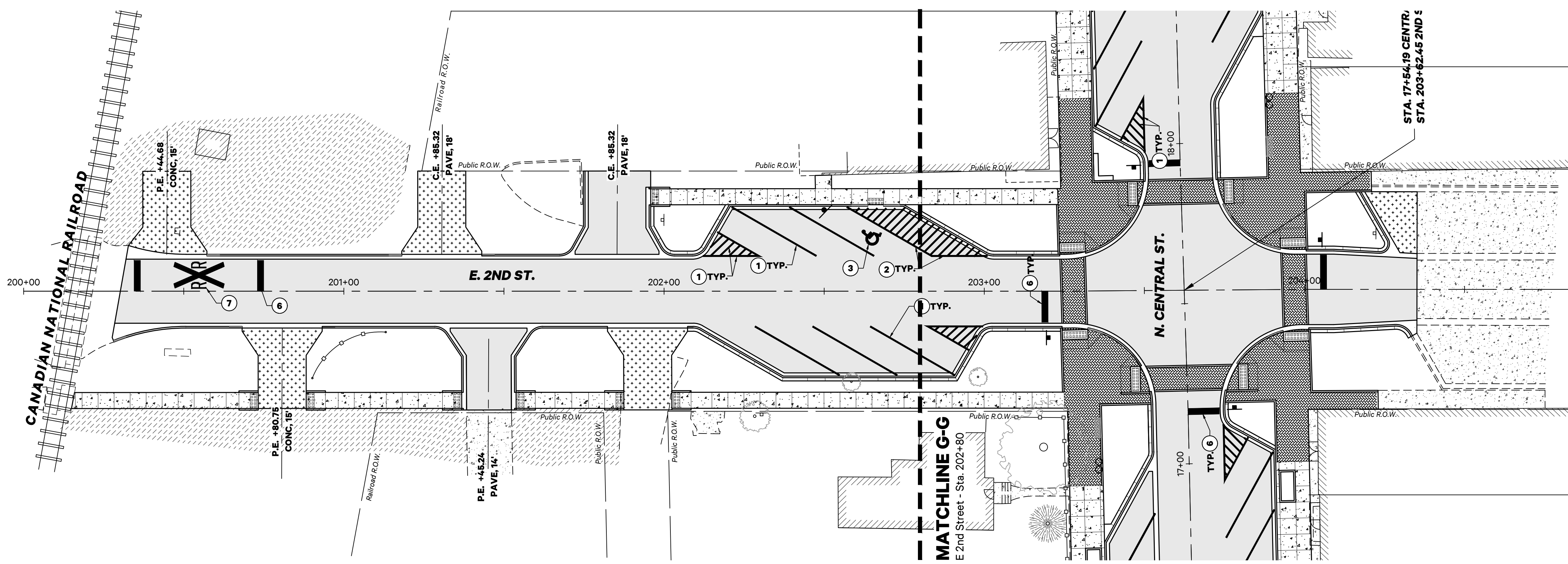
Drawn by: LMM

Checked by: TJL



Scale: 1"=20'
0 10 20 40

STRIPING PLAN



STRIPING LEGEND


- ① 4" White
- ② 4" Yellow
- ③ Yellow Letters & Symbols
- ④ 6" White Thermoplastic
- ⑤ 12" White Thermoplastic
- ⑥ 24" White Thermoplastic
- ⑦ White Letters & Symbols

P:\2019\16076\Drawings\Drawings\Plan\Sheet_16076_0301Plan.dwg_48_STRIPING 12/9/2021 3:55:05 PM



F.A.P. RTE.	SECTION	COUNTY	TOTAL SHEETS	SHEET NO.
317	19-00026-00-PV	IROOUIOS	70	49
		ILLINOIS	CONTRACT NO. 87760	

PIGGUSH ENGINEERING



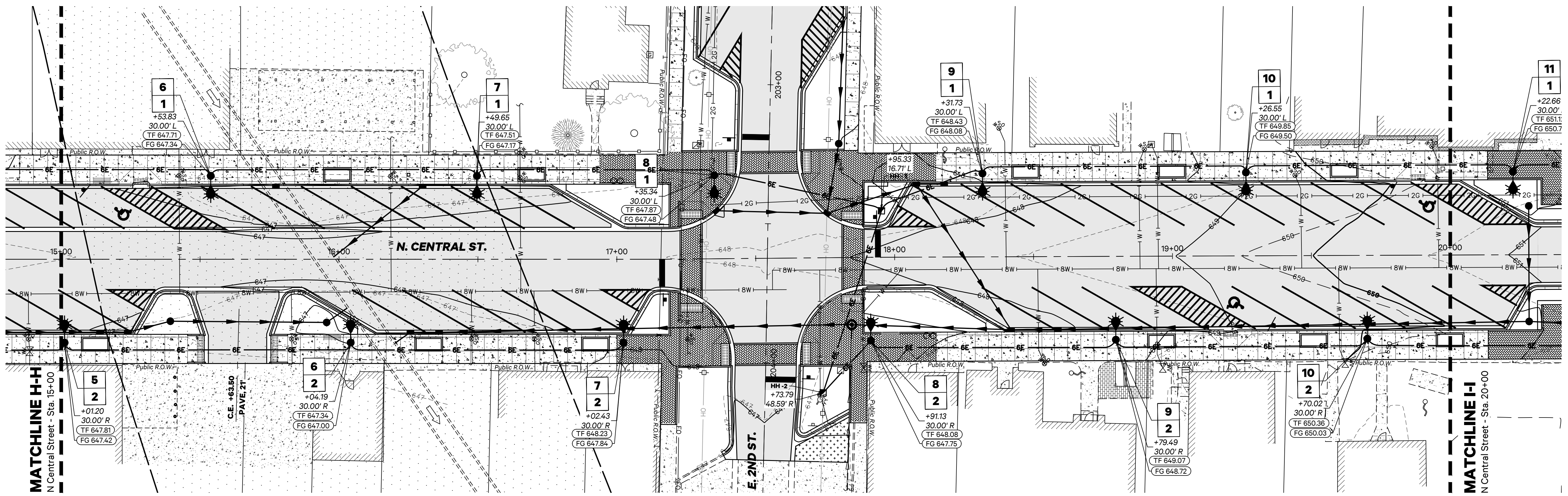
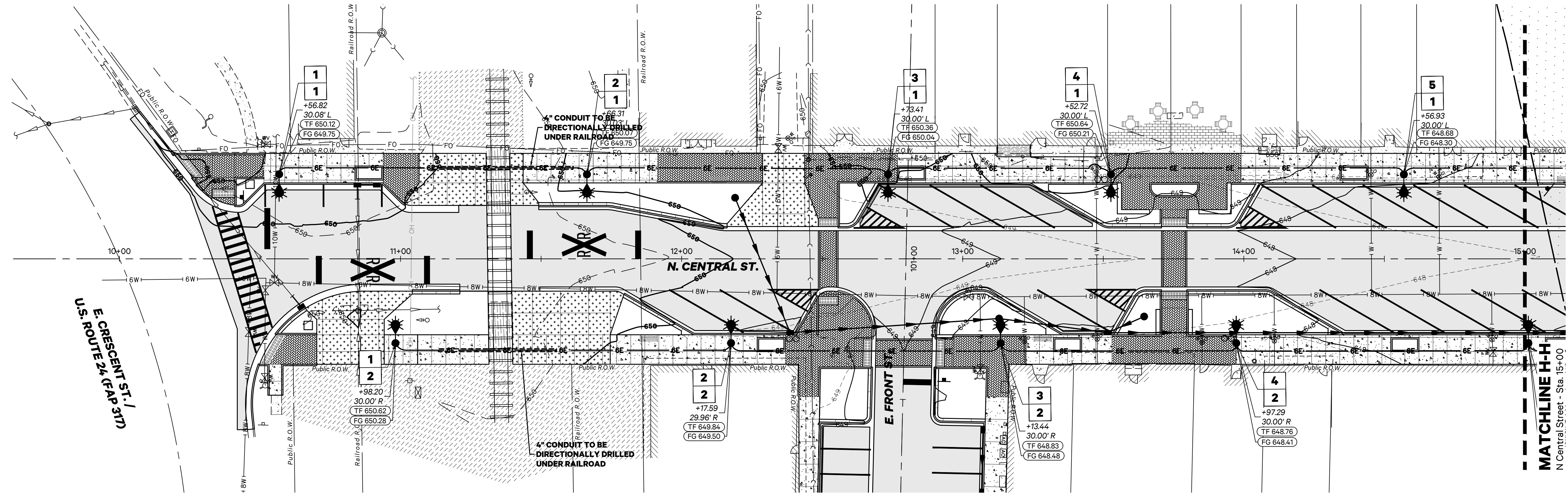
PiggushEng.com

586 William Latham Drive, Suite 8
Bourbonnais, IL 60914

815.614.3447
815.614.3735

Rev	Issued	Description

These plans and specifications are the property of Piggush Engineering, Inc. and shall not be photocopied, re-drawn, or used on any other project other than the project specifically designed for, without written permission. The owners and engineers of Piggush Engineering, Inc. disclaim any liability for any changes or modifications made to these plans or the design thereon without their consent.

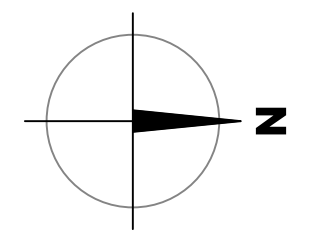


NORTH CENTRAL STREET STREETSCAPING PROJECT

CITY OF GILMAN

215 N Central Street
P.O. Box 215
Gilman, IL 60938

Project: 16076.0101
Issued: Final
Drawn by: LMM
Checked by: TJL



Scale: 1"=20'
0 10 20 40

LIGHTING PLAN





Rev	Issued	Description

These plans and specifications are the property of Piggush Engineering, Inc. and shall not be photocopied, re-drawn, or used on any other project other than the project specifically designed for, without written permission. The owners and engineers of Piggush Engineering, Inc. disclaim any liability for any changes or modifications made to these plans or the design thereon without their consent.

NORTH CENTRAL STREET STREETSICAPING PROJECT

CITY OF GILMAN

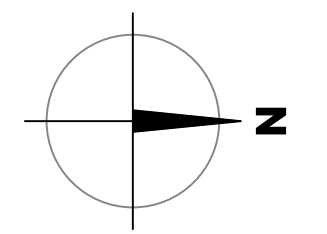
215 N Central Street
P.O. Box 215
Gilman, IL 60938

Project: 16076.0101

Issued: Final

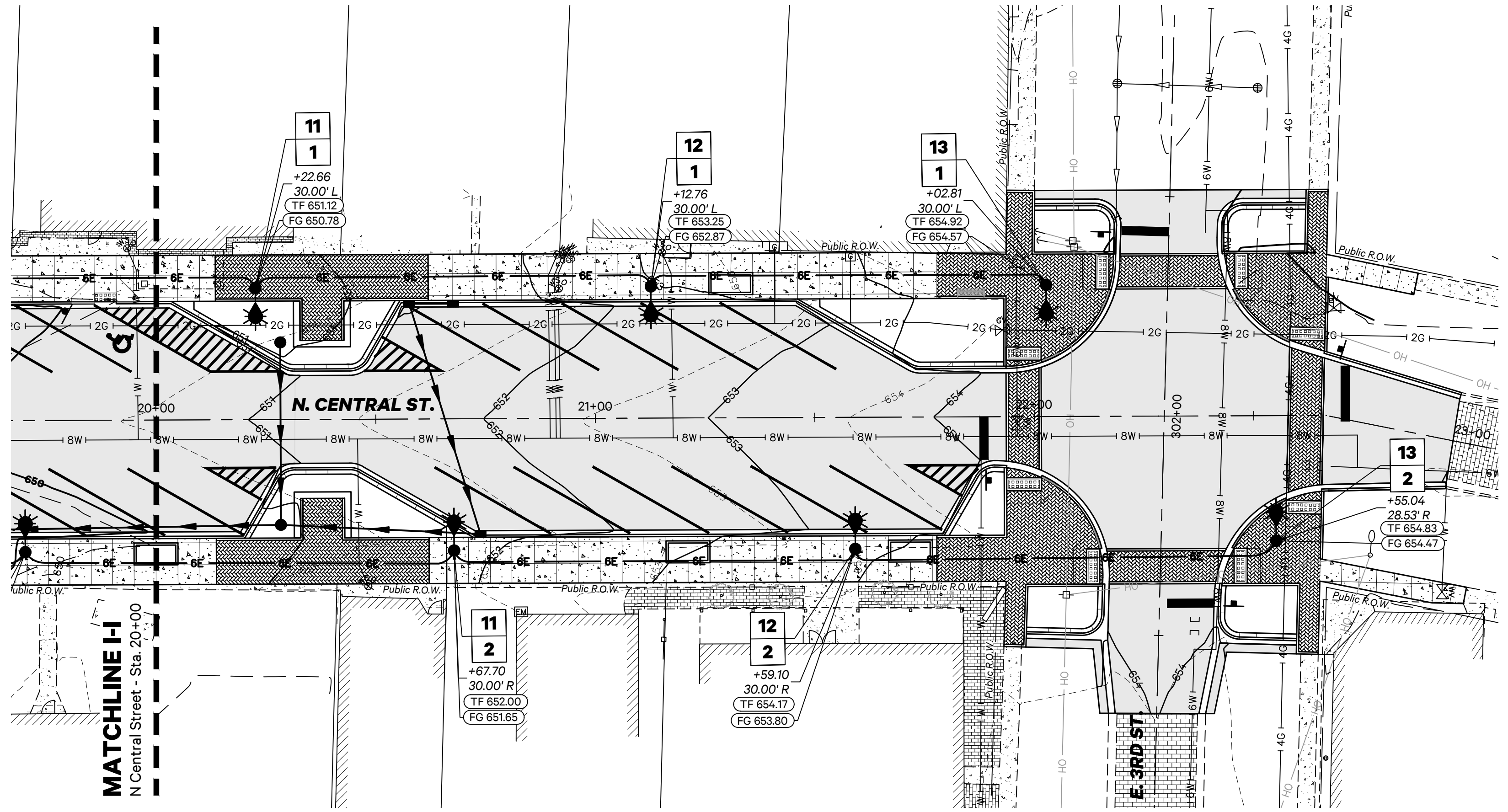
Drawn by: LMM

Checked by: TJL

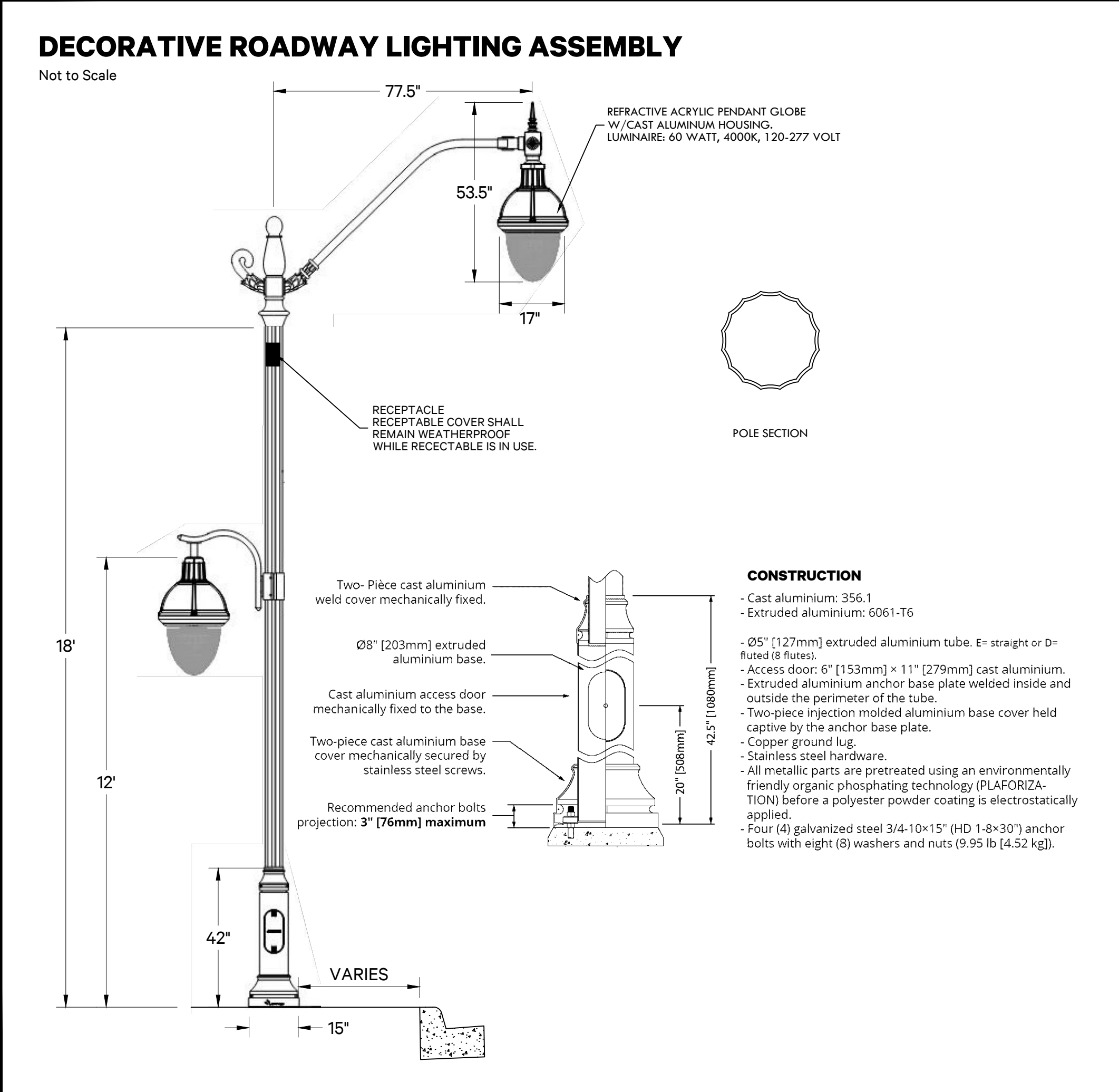


Scale: 1"=20'
0 10 20 40

LIGHTING PLAN



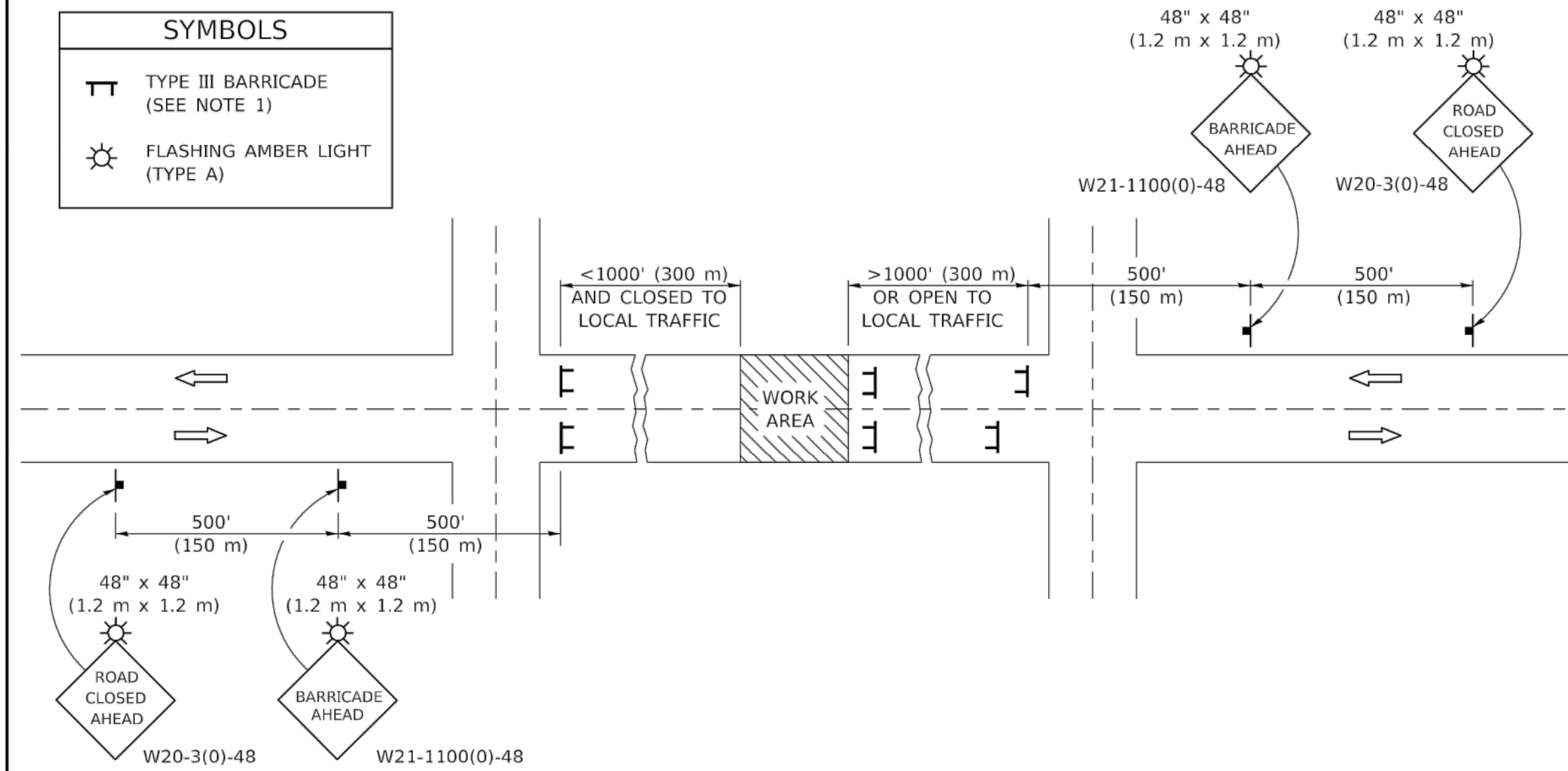
LIGHTING BILL OF MATERIALS			
CODE NO.	ITEM	UNIT	TOTAL QUANTITY
81028330	UNDERGROUND CONDUIT, PVC, 1 1/4" DIA.	FOOT	2,366
81400099	UNDERGROUND CONDUIT, PVC, 4" DIA.	FOOT	100
81400100	HAND-HOLE	EACH	2
81702417	ELECTRIC CABLE IN CONDUIT, 600V (XLP-TYPE USE) 3-1/8 NO. 6, 1/2 NO. 6 GROUND	FOOT	3,158
82500370	LIGHTING CONTROLLER, BASE MOUNTED, 240VOLT, 200 AMP	EACH	1
83600200	LIGHT POLE FOUNDATION, 24" DIAMETER	FOOT	156
84200500	REMOVAL OF LIGHTING UNIT, SALVAGE	EACH	12
84200804	REMOVAL OF POLE FOUNDATION	EACH	12
X0325379	DIRECTIONAL BORING	FOOT	100
	DECORATIVE ROADWAY LIGHTING ASSEMBLY	EACH	26



P:\2019\16076\Drawings\Drawings\Plan sheets\16076_0101\Lighting_50_Lighting.dwg, 12/19/2021 3:20:24 PM

F.A.P. RTE.	SECTION	COUNTY	TOTAL SHEETS	SHEET NO.
317	19-00026-00-PV	IROQUOIS	70	51
		ILLINOIS	CONTRACT NO. 87760	

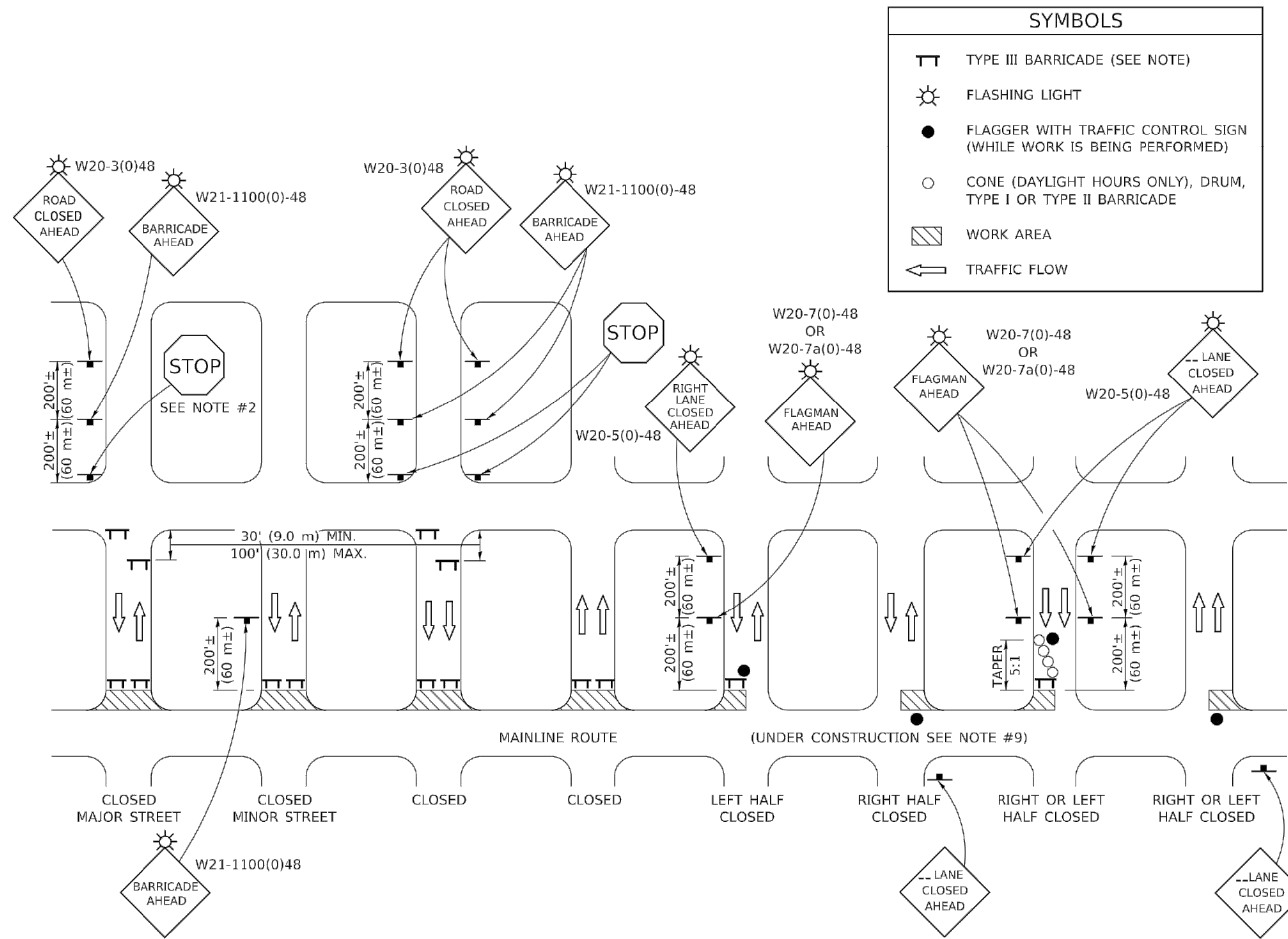
ROAD CLOSURE



GENERAL NOTES

- TYPE III BARRICADES SHALL BE AS SHOWN ON STANDARD 701901 "TYPICAL APPLICATIONS OF TYPE III BARRICADES CLOSING A ROAD". EACH TYPE III BARRICADE SHALL HAVE TWO FLASHING AMBER LIGHTS MOUNTED ABOVE IT.
- IF THE ROAD IS OPEN TO LOCAL TRAFFIC OR EXCEEDS 1000' (300 m), ANOTHER SET OF TYPE III BARRICADES, EQUIPPED AS IN NOTE 1 ABOVE, SHALL BE PLACED AT EACH END OF THE WORK AREA.
- WHEN A STOP CONDITION EXISTS, NO SIGNS ARE REQUIRED IN ADVANCE OF THE "STOP" SIGN WHEN THE ROAD IS CLOSED WITHIN 100' (30 m) OF THE INTERSECTION.
- STANDARD 701901 SHALL APPLY FOR THE PLACEMENT & DESIGN OF TYPE III BARRICADES.
- IF A TYPE III BARRICADE WITH AN ATTACHED SIGN PANEL WHICH MEETS NCHRP 350 IS NOT AVAILABLE, THE SIGNS MAY BE MOUNTED ON AN NCHRP 350 TEMPORARY SIGN SUPPORT DIRECTLY IN FRONT OF THE BARRICADE.
- REFLECTORIZED STRIPING SHALL APPEAR ON BOTH SIDES OF THE TYPE III BARRICADES IF ROAD IS OPEN TO LOCAL TRAFFIC.
- ALL SIGNS SHALL BE POST MOUNTED IF THE CLOSURE TIME EXCEEDS FOUR DAYS.
- A MINIMUM OF TWO FLASHING LIGHTS SHALL BE USED AT NIGHT ON EACH APPROACH IN ADVANCE OF THE WORK AREA. FLASHING LIGHTS SHALL BE INSTALLED ABOVE THE FIRST TWO SIGNS IN THE SERIES.
- LONGITUDINAL DIMENSIONS MAY BE ADJUSTED SLIGHTLY TO FIT FIELD CONDITIONS.
- FORMS BT. 725 AND BT. 726 ARE REQUIRED.
- WHEN A SIDEROAD INTERSECTS THE HIGHWAY ON WHICH WORK IS BEING PERFORMED, ADDITIONAL TRAFFIC DEVICES SHALL BE ERECTED AND PROVIDED AS DIRECTED BY THE ENGINEER.
- AN ADDITIONAL SIGN MAY BE REQUIRED AT A MAJOR INTERSECTING ROAD IN ADVANCE OF THE CLOSURE. THE ADDITIONAL SIGN SHALL GIVE THE DISTANCE TO THE BARRICADE IN MILES OR FRACTIONS OF A MILE.

SIDEROAD / STREET CLOSURE



GENERAL NOTES

- TYPE III BARRICADES SHALL BE AS SHOWN ON "TYPICAL APPLICATIONS OF TYPE III BARRICADES CLOSING A ROAD". EACH TYPE III BARRICADE SHALL HAVE TWO FLASHING AMBER LIGHTS MOUNTED ABOVE IT.
- WHERE A STOP CONDITION EXISTS, AS SHOWN ABOVE, WARNING SIGNS MAY BE OMITTED IN ADVANCE OF THE "STOP" SIGN.
- STANDARD 701901 SHALL APPLY FOR THE PLACEMENT & MANUFACTURE OF TYPE III BARRICADES.
- ALL SIGNS SHALL BE POST MOUNTED IF THE CLOSURE TIME EXCEEDS FOUR DAYS.
- ONE FLASHING LIGHT IS REQUIRED ABOVE EACH ADVANCE WARNING SIGN DURING HOURS OF DARKNESS.
- LONGITUDINAL DIMENSIONS MAY BE ADJUSTED SLIGHTLY TO FIT FIELD CONDITIONS.
- FORMS BT 725 AND BT 726 ARE REQUIRED.
- THE MAINLINE ROUTE TEMPORARY TRAFFIC CONTROL SHALL BE IN ACCORDANCE WITH THE PLANS, SPECIAL PROVISIONS AND STANDARD SPECIFICATIONS.
- ALL FLAGGERS REQUIRED AT SIDE ROADS AND ENTRANCES REMAINING OPEN TO TRAFFIC AND/OR ADDITIONAL BARRICADES REQUIRED BY THE ENGINEER TO CLOSE SIDE ROADS AND ENTRANCES WILL BE PAID FOR ACCORDING TO ARTICLE 109.04.

Note: All dimensions are in INCHES (millimeters) unless otherwise shown.

DISTRICT 5 DETAIL NO. 70200000

F.A. RTE.	SECTION	COUNTY	TOTAL SHEETS	SHEET NO.
				CONTRACT NO.
				ILLINOIS FED. AID PROJECT

USER NAME = plersonbr	DESIGNED -	REVISED - 11/06
	DRAWN -	REVISED - 12/07
PLOT SCALE = 40,0000' / in.	CHECKED -	REVISED - 09/09 KJT
PLOT DATE = 3/12/2018	DATE -	REVISED -

STATE OF ILLINOIS
DEPARTMENT OF TRANSPORTATION

TRAFFIC CONTROL & PROTECTION DEVICES
(ROAD & SIDEROAD / STREET CLOSURES)

SCALE: SHEET 1 OF 1 SHEETS STA. TO STA.



PiggushEng.com

586 William Latham Drive, Suite 8
Bourbonnais, IL 60914

815.614.3447
815.614.3735

Rev	Issued	Description

These plans and specifications are the property of Piggush Engineering, Inc. and shall not be photocopied, re-drawn, or used on any other project other than the project specifically designed for, without written permission. The owners and engineers of Piggush Engineering, Inc. disclaim any liability for any changes or modifications made to these plans or the design thereon without their consent.

NORTH CENTRAL STREET STREETSCAPING PROJECT

CITY OF GILMAN

215 N Central Street
P.O. Box 215
Gilman, IL 60938

Project: 16076.0101

Issued: Final









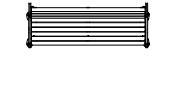


Drawn by: LMM

Checked by: T.JL

MISCELLANEOUS
DETAILS

F.A.P. RTE.	SECTION	COUNTY	TOTAL SHEETS	SHEET NO.
317	19-00026-00-PV	IROQUOIS	70	52
ILLINOIS				

LAYOUT LEGEND

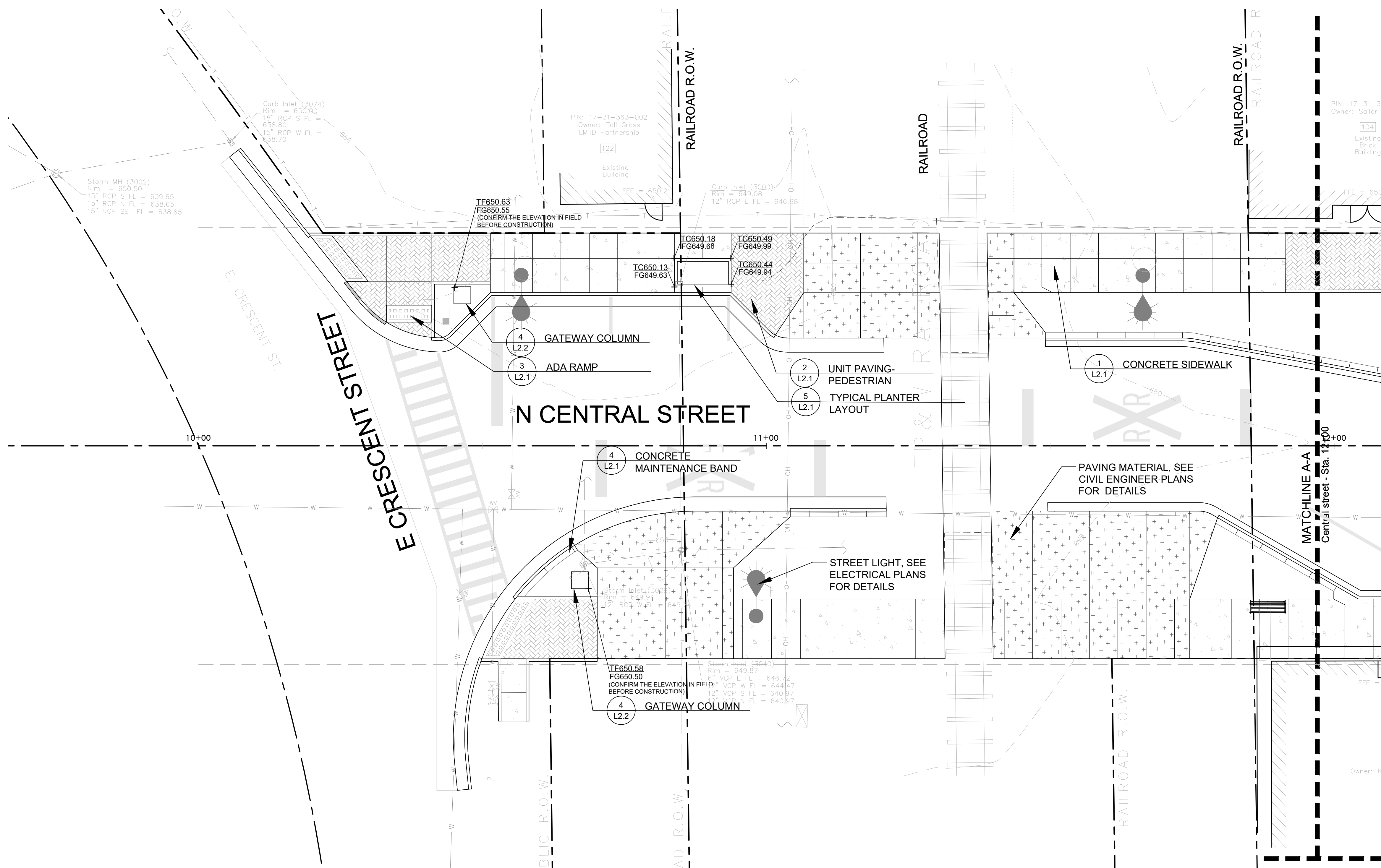
-  CONCRETE SIDEWALK
-  UNIT PAVING - PEDESTRIAN
-  UNIT PAVING - CROSSWALK
-  12" CONCRETE MAINTENANCE BAND
-  PLANTER CURB
-  HISTORICAL INTERPRETIVE SIGN
-  GATEWAY COLUMN
-  SEATWALL
-  BENCH
-  TRASH AND RECYCLING RECEPTACLES
-  STREET LIGHT, SEE ELECTRICAL PLANS

GRADING LEGEND

- TC829.00 TOP OF CURB
- FG829.00 FINISHED GROUND
- TF829.00 TOP OF FOUNDATION

SEE SITE GRADING AND UTILITY PLAN FOR ROADWAY AND SIDEWALK GRADING INFORMATION.

These plans and specifications are the property of Piggush Engineering, Inc. and shall not be photocopied, re-drawn, or used on any other project other than the project specifically designed for, without written permission. The owners and engineers of Piggush Engineering, Inc. disclaim any liability for any changes or modifications made to these plans or the design thereon without their consent.



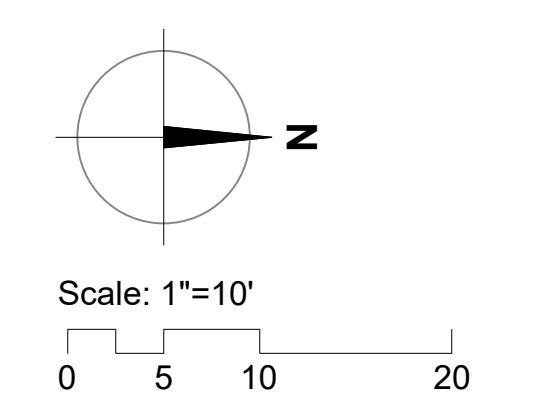
SEE SITE GRADING AND UTILITY PLAN FOR ROADWAY AND SIDEWALK GRADING INFORMATION.

NORTH CENTRAL STREET STREETScape PROJECT

CITY OF GILMAN

215 N Central Street
P.O. Box 215
Gilman, IL 60938

Project:	16076.0301
Issued:	Final
Drawn by:	XS
Checked by:	TCK

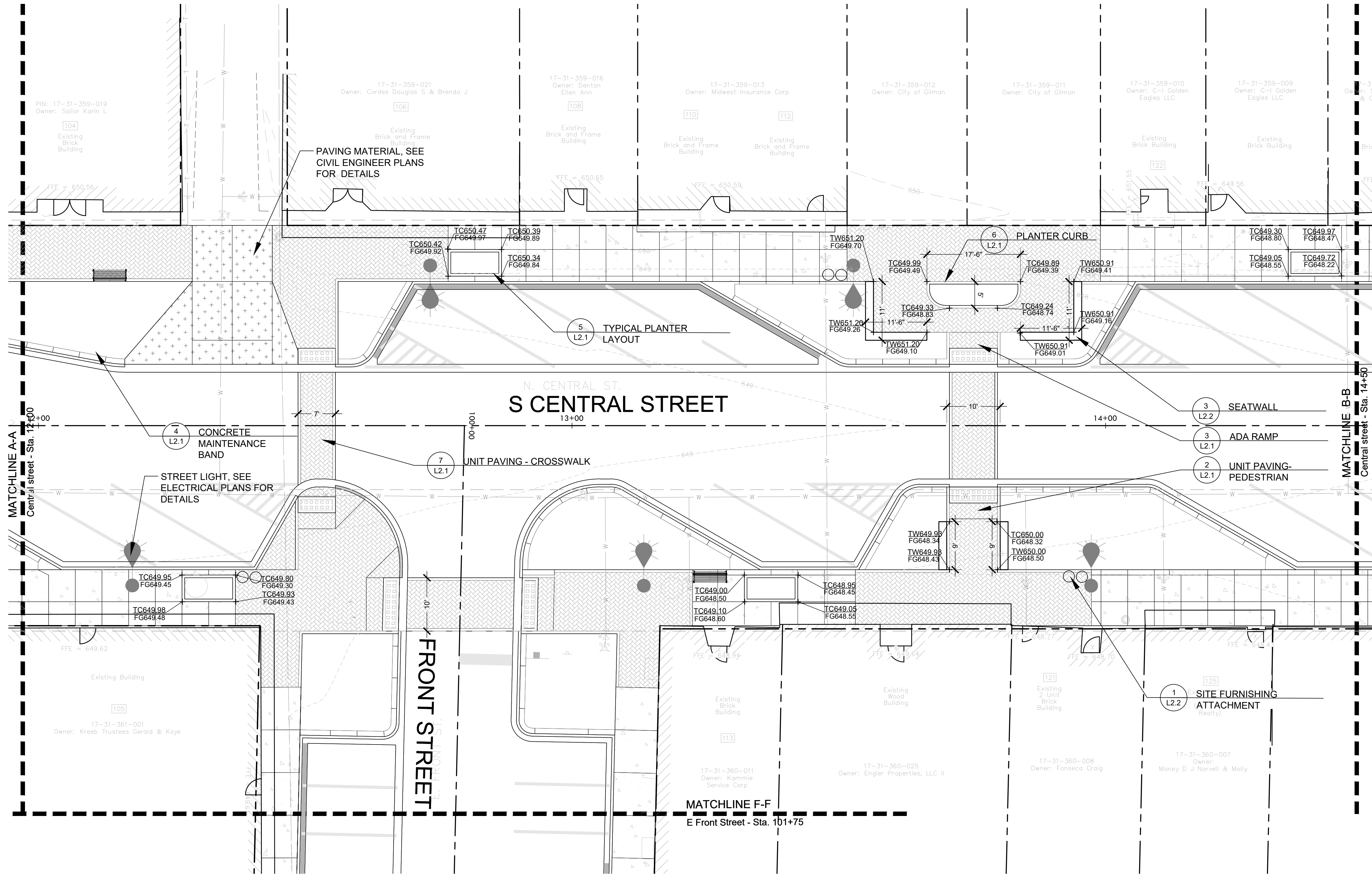


STREETSCAPE LAYOUT, PLANTER AND SEATWALL GRADING PLAN



Rev	Issued	Description

F.A.P. RTE.	SECTION	COUNTY	TOTAL SHEETS	SHEET NO.
317	19-00026-00-PV	IROQUOIS	70	53
ILLINOIS				



- ### LAYOUT LEGEND
- CONCRETE SIDEWALK
 - UNIT PAVING - PEDESTRIAN
 - UNIT PAVING - CROSSWALK
 - 12" CONCRETE MAINTENANCE BAND
 - PLANTER CURB
 - HISTORICAL INTERPRETIVE SIGN
 - GATEWAY COLUMN
 - SEATWALL
 - BENCH
 - TRASH AND RECYCLING RECEPTACLES
 - STREET LIGHT, SEE ELECTRICAL PLANS

- ### GRADING LEGEND
- TC829.00 TOP OF CURB
 - FG829.00 FINISHED GROUND
 - TF829.00 TOP OF FOUNDATION
- SEE SITE GRADING AND UTILITY PLAN FOR ROADWAY AND SIDEWALK GRADING INFORMATION.

PIGGUSH ENGINEERING

PiggushEng.com

586 William Latham Drive, Suite 8
Bourbonnais, IL 60914

O 815.614.3447
F 815.614.3735

Rev	Issued	Description

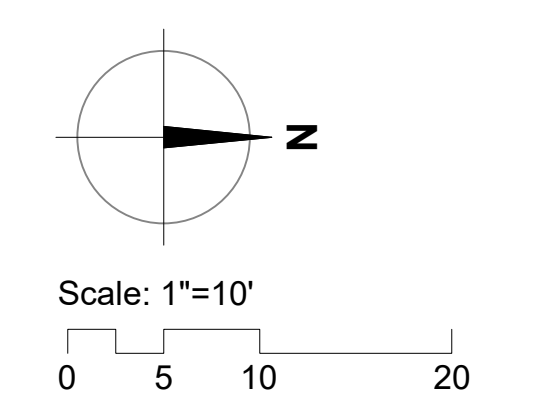
These plans and specifications are the property of Piggush Engineering, Inc. and shall not be photocopied, re-drawn, or used on any other project other than the project specifically designed for, without written permission. The owners and engineers of Piggush Engineering, Inc. disclaim any liability for any changes or modifications made to these plans or the design thereon without their consent.

NORTH CENTRAL STREET STREETScape PROJECT

CITY OF GILMAN

215 N Central Street
P.O. Box 215
Gilman, IL 60938

Project: 16076.0301
Issued: Final
Drawn by: XS
Checked by: TCK






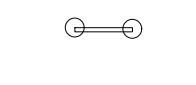

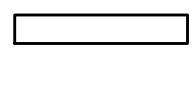

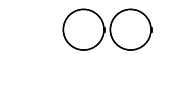



STREETSCAPE LAYOUT, PLANTER AND SEATWALL GRADING PLAN



F.A.P. RTE.	SECTION	COUNTY	TOTAL SHEETS	SHEET NO.
317	19-00026-00-PV	IROQUOIS	70	54
ILLINOIS				

LAYOUT LEGEND

-  CONCRETE SIDEWALK
-  UNIT PAVING - PEDESTRIAN
-  UNIT PAVING - CROSSWALK
-  12" CONCRETE MAINTENANCE BAND
-  PLANTER CURB
-  HISTORICAL INTERPRETIVE SIGN
-  GATEWAY COLUMN
-  SEATWALL
-  BENCH
-  TRASH AND RECYCLING RECEPTACLES
-  STREET LIGHT, SEE ELECTRICAL PLANS

GRADING LEGEND

- TC829.00 TOP OF CURB
 - FG829.00 FINISHED GROUND
 - TF829.00 TOP OF FOUNDATION
- SEE SITE GRADING AND UTILITY PLAN FOR ROADWAY AND SIDEWALK GRADING INFORMATION.

These plans and specifications are the property of Piggush Engineering, Inc. and shall not be photocopied, re-drawn, or used on any other project other than the project specifically designed for, without written permission. The owners and engineers of Piggush Engineering, Inc. disclaim any liability for any changes or modifications made to these plans or the design thereon without their consent.

NORTH CENTRAL STREET STREETSAPING PROJECT

CITY OF GILMAN

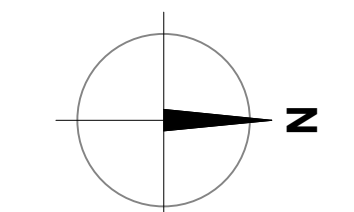
215 N Central Street
P.O. Box 215
Gilman, IL 60938

Project: 16076.0301

Issued: Final

Drawn by: XS

Checked by: TCK



Scale: 1"=10'
0 5 10 20

STREETSCAPE LAYOUT, PLANTER AND SEATWALL GRADING PLAN

PIGGUSH ENGINEERING



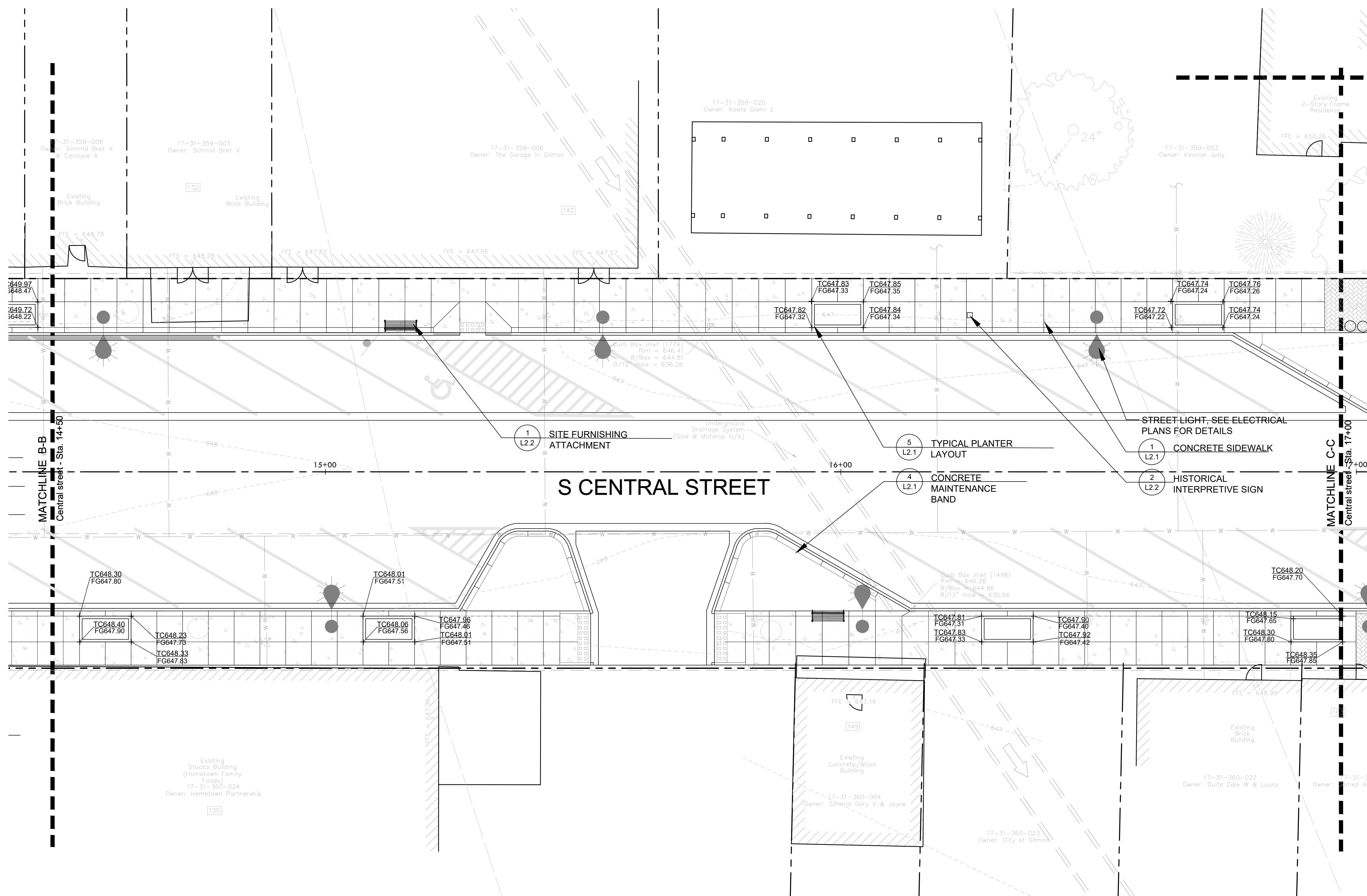
PiggushEng.com

586 William Latham Drive, Suite 8
Bourbonnais, IL 60914

O 815.614.3447
F 815.614.3735

Rev Issued Description

Rev	Issued	Description



F.A.P. RTE.	SECTION	COUNTY	TOTAL SHEETS	SHEET NO.
317	19-00026-00-PV	IROQUOIS	70	55
ILLINOIS				



PiggushEng.com

586 William Latham Drive, Suite 8
Bourbonnais, IL 60914
O 815.614.3447
F 815.614.3735

Rev	Issued	Description

These plans and specifications are the property of Piggush Engineering, Inc. and shall not be photocopied, re-drawn, or used on any other project other than the project specifically designed for, without written permission. The owners and engineers of Piggush Engineering, Inc. disclaim any liability for any changes or modifications made to these plans or the design thereon without their consent.

NORTH CENTRAL STREET STREETScape PROJECT

CITY OF GILMAN

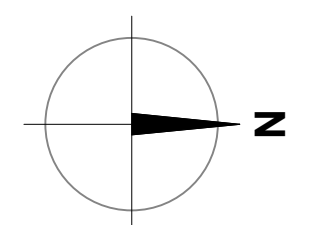
215 N Central Street
P.O. Box 215
Gilman, IL 60938

Project: 16076.0301


Issued: Final

Drawn by: XS

Checked by: TCK



Scale: 1"=10'



STREETSCAPE LAYOUT, PLANTER AND SEATWALL GRADING PLAN

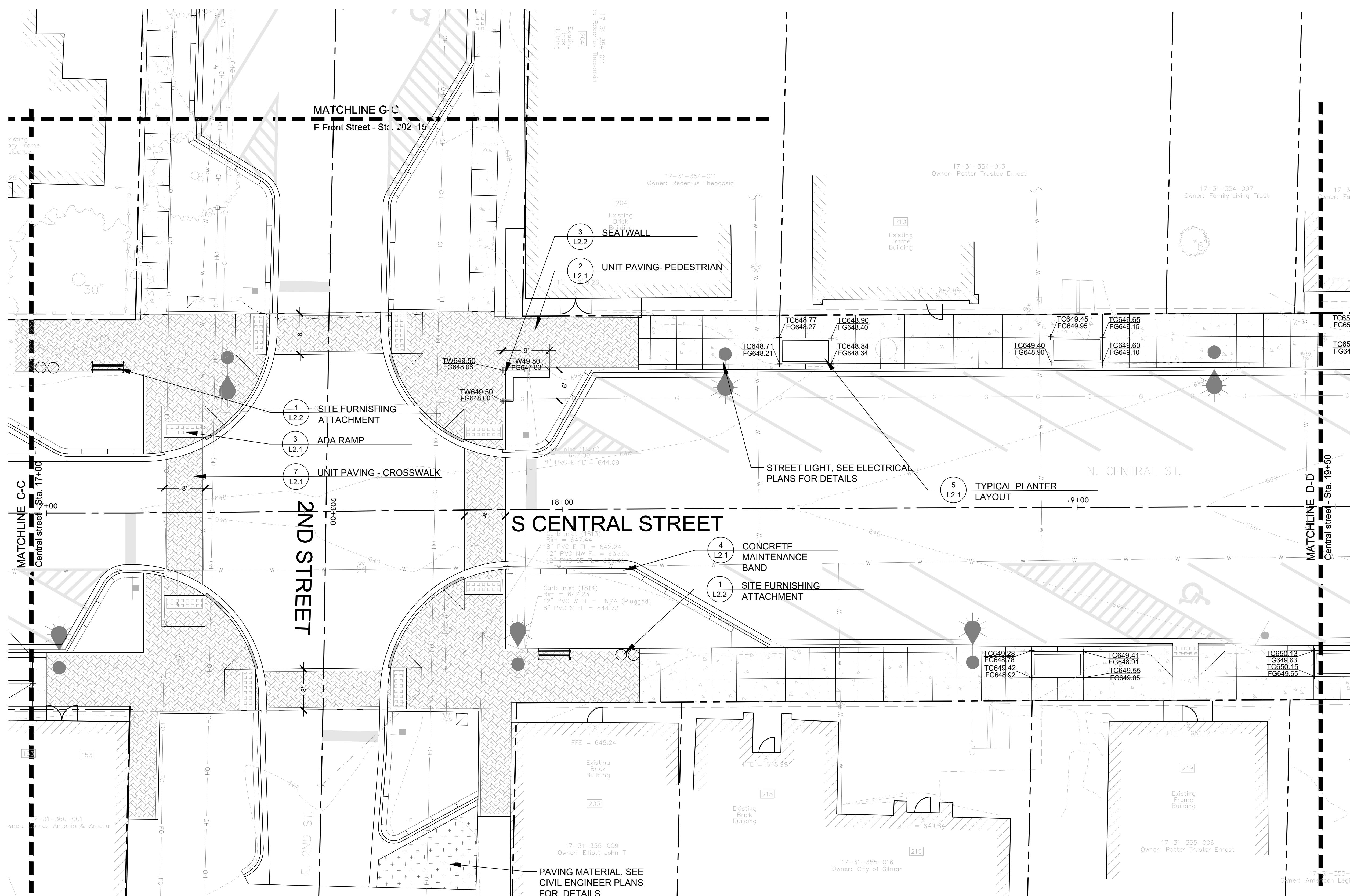
LAYOUT LEGEND

- CONCRETE SIDEWALK
- UNIT PAVING - PEDESTRIAN
- UNIT PAVING - CROSSWALK
- 12" CONCRETE MAINTENANCE BAND
- PLANTER CURB
- HISTORICAL INTERPRETIVE SIGN
- GATEWAY COLUMN
- SEATWALL
- BENCH
- TRASH AND RECYCLING RECEPTACLES
- STREET LIGHT, SEE ELECTRICAL PLANS

GRADING LEGEND












- TC829.00 TOP OF CURB
- FG829.00 FINISHED GROUND
- TF829.00 TOP OF FOUNDATION

SEE SITE GRADING AND UTILITY PLAN FOR ROADWAY AND SIDEWALK GRADING INFORMATION.



F.A.P. RTE.	SECTION	COUNTY	TOTAL SHEETS	SHEET NO.
317	19-00026-00-PV	IROQUOIS	70	56
ILLINOIS				

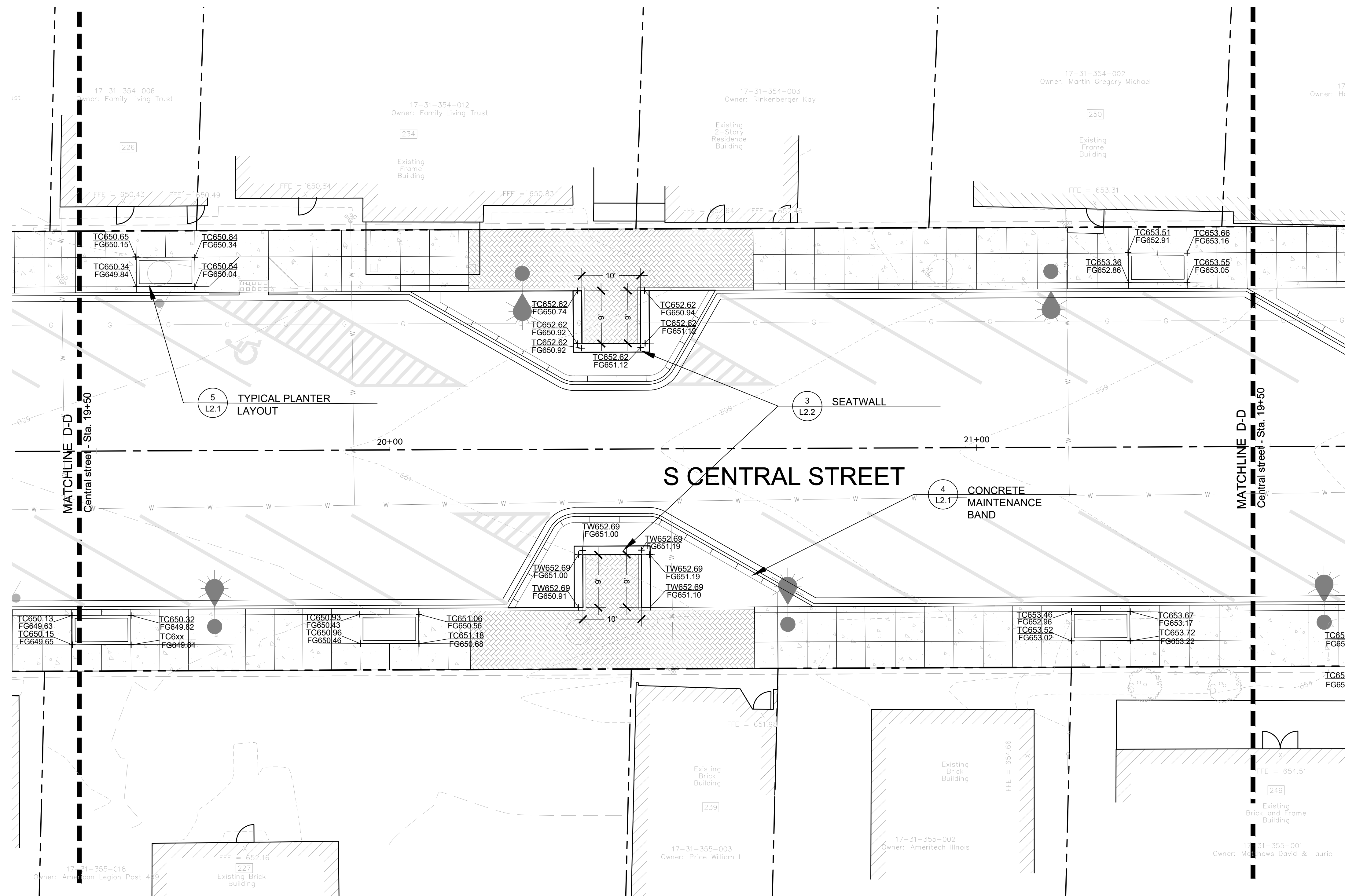
LAYOUT LEGEND

-  CONCRETE SIDEWALK
-  UNIT PAVING - PEDESTRIAN
-  UNIT PAVING - CROSSWALK
-  12" CONCRETE MAINTENANCE BAND
-  PLANTER CURB
-  HISTORICAL INTERPRETIVE SIGN
-  GATEWAY COLUMN
-  SEATWALL
-  BENCH
-  TRASH AND RECYCLING RECEPTACLES
-  STREET LIGHT, SEE ELECTRICAL PLANS

GRADING LEGEND

- TC829.00 TOP OF CURB
- FG829.00 FINISHED GROUND
- TF829.00 TOP OF FOUNDATION

SEE SITE GRADING AND UTILITY PLAN FOR ROADWAY AND SIDEWALK GRADING INFORMATION.



5 TYPICAL PLANTER LAYOUT L2.1

3 SEATWALL L2.2

4 CONCRETE MAINTENANCE BAND L2.1

PIGGUSH ENGINEERING



PiggushEng.com

586 William Latham Drive, Suite 8
Bourbonnais, IL 60914
O 815.614.3447
F 815.614.3735

Rev	Issued	Description

These plans and specifications are the property of Piggush Engineering, Inc. and shall not be photocopied, re-drawn, or used on any other project other than the project specifically designed for, without written permission. The owners and engineers of Piggush Engineering, Inc. disclaim any liability for any changes or modifications made to these plans or the design thereon without their consent.

NORTH CENTRAL STREET STREETSAPING PROJECT

CITY OF GILMAN

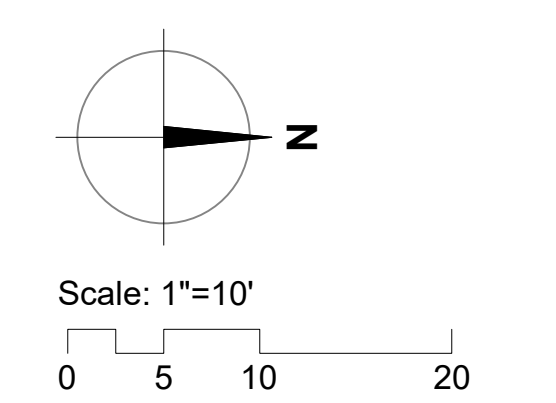
215 N Central Street
P.O. Box 215
Gilman, IL 60938

Project: 16076.0301

Issued: Final

Drawn by: XS

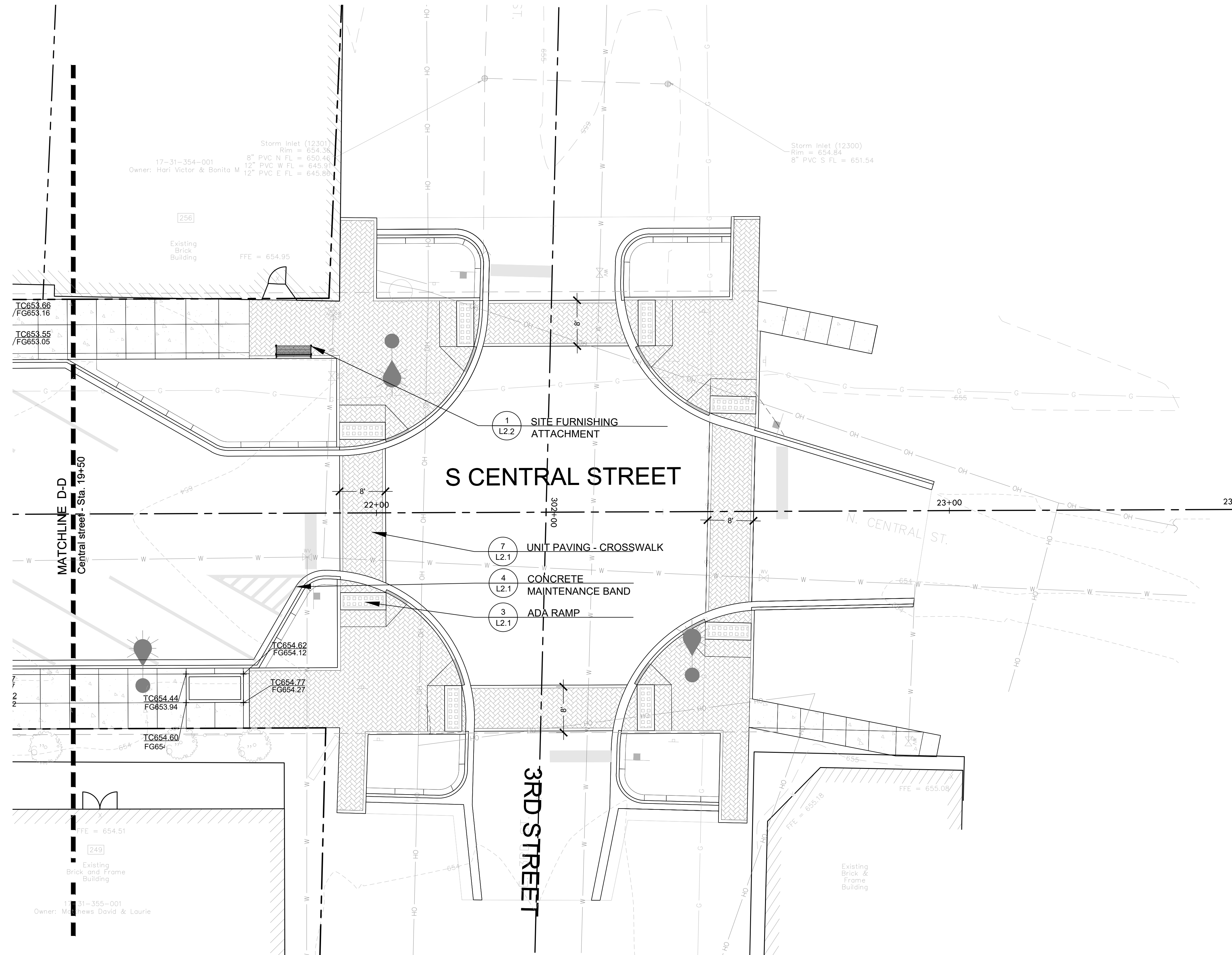
Checked by: TCK



STREETSAPING LAYOUT, PLANTER AND SEATWALL GRADING PLAN



F.A.P. RTE.	SECTION	COUNTY	TOTAL SHEETS	SHEET NO.
317	19-00026-00-PV	IROQUOIS	70	57
ILLINOIS				



LAYOUT LEGEND

- CONCRETE SIDEWALK
- UNIT PAVING - PEDESTRIAN
- UNIT PAVING - CROSSWALK
- 12" CONCRETE MAINTENANCE BAND
- PLANTER CURB
- HISTORICAL INTERPRETIVE SIGN
- GATEWAY COLUMN
- SEATWALL
- BENCH
- TRASH AND RECYCLING RECEPTACLES
- STREET LIGHT, SEE ELECTRICAL PLANS

GRADING LEGEND

- TC829.00 TOP OF CURB
- FG829.00 FINISHED GROUND
- TF829.00 TOP OF FOUNDATION

SEE SITE GRADING AND UTILITY PLAN FOR ROADWAY AND SIDEWALK GRADING INFORMATION.

These plans and specifications are the property of Piggush Engineering, Inc. and shall not be photocopied, re-drawn, or used on any other project other than the project specifically designed for, without written permission. The owners and engineers of Piggush Engineering, Inc. disclaim any liability for any changes or modifications made to these plans or the design thereon without their consent.

NORTH CENTRAL STREET STREETSAPING PROJECT

CITY OF GILMAN

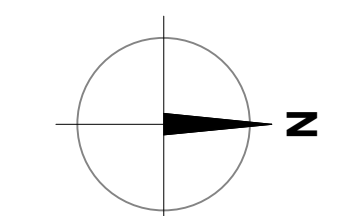
215 N Central Street
P.O. Box 215
Gilman, IL 60938

Project: 16076.0301


Issued: Final

Drawn by: XS

Checked by: TCK



Scale: 1"=10'



STREETSCAPE LAYOUT, PLANTER AND SEATWALL GRADING PLAN



PIGGUSH ENGINEERING



PiggushEng.com






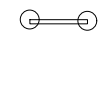





586 William Latham Drive, Suite 8
Bourbonnais, IL 60914

O 815.614.3447
F 815.614.3735

Rev	Issued	Description

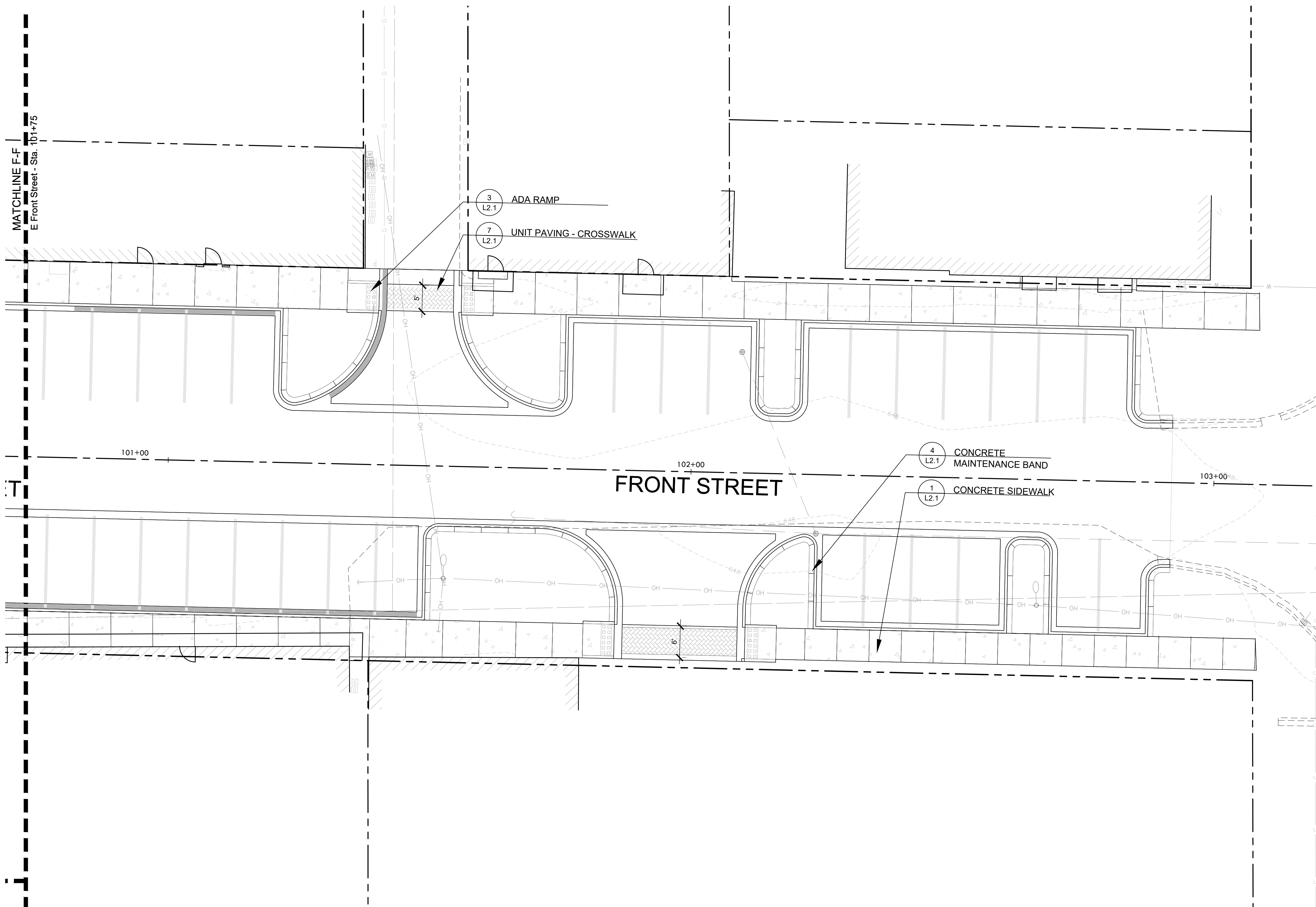
F.A.P. RTE.	SECTION	COUNTY	TOTAL SHEETS	SHEET NO.
317	19-00026-00-PV	IROQUOIS	70	58
ILLINOIS				

LAYOUT LEGEND

-  CONCRETE SIDEWALK
-  UNIT PAVING - PEDESTRIAN
-  UNIT PAVING - CROSSWALK
-  12" CONCRETE MAINTENANCE BAND
-  PLANTER CURB
-  HISTORICAL INTERPRETIVE SIGN
-  GATEWAY COLUMN
-  SEATWALL
-  BENCH
-  TRASH AND RECYCLING RECEPTACLES
-  STREET LIGHT, SEE ELECTRICAL PLANS

GRADING LEGEND

- TC829.00 TOP OF CURB
 - FG829.00 FINISHED GROUND
 - TF829.00 TOP OF FOUNDATION
- SEE SITE GRADING AND UTILITY PLAN FOR ROADWAY AND SIDEWALK GRADING INFORMATION.



PiggushEng.com

586 William Latham Drive, Suite 8
Bourbonnais, IL 60914
O 815.614.3447
F 815.614.3735

Rev	Issued	Description

These plans and specifications are the property of Piggush Engineering, Inc. and shall not be photocopied, re-drawn, or used on any other project other than the project specifically designed for, without written permission. The owners and engineers of Piggush Engineering, Inc. disclaim any liability for any changes or modifications made to these plans or the design thereon without their consent.

**NORTH CENTRAL STREET
STREETSCAPING
PROJECT**

CITY OF GILMAN

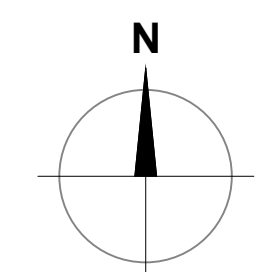
215 N Central Street
P.O. Box 215
Gilman, IL 60938

Project: 16076.0301

Issued: Final

Drawn by: XS

Checked by: TCK



Scale: 1"=10'
0 5 10 20

STREETSCAPE
LAYOUT, PLANTER
AND SEATWALL
GRADING PLAN



F.A.P. RTE.	SECTION	COUNTY	TOTAL SHEETS	SHEET NO.
317	19-00026-00-PV	IROQUOIS	70	59
ILLINOIS				



Rev	Issued	Description

These plans and specifications are the property of Piggush Engineering, Inc. and shall not be photocopied, re-drawn, or used on any other project other than the project specifically designed for, without written permission. The owners and engineers of Piggush Engineering, Inc. disclaim any liability for any changes or modifications made to these plans or the design thereon without their consent.

**NORTH CENTRAL STREET
STREETSCAPING
PROJECT**

CITY OF GILMAN

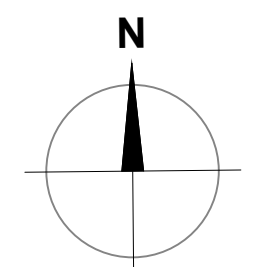
215 N Central Street
P.O. Box 215
Gilman, IL 60938

Project: 16076.0301

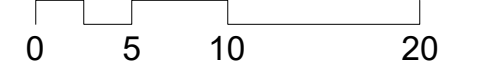
Issued: Final

Drawn by: XS

Checked by: TCK



Scale: 1"=10'



STREETSCAPE
LAYOUT, PLANTER
AND SEATWALL
GRADING PLAN

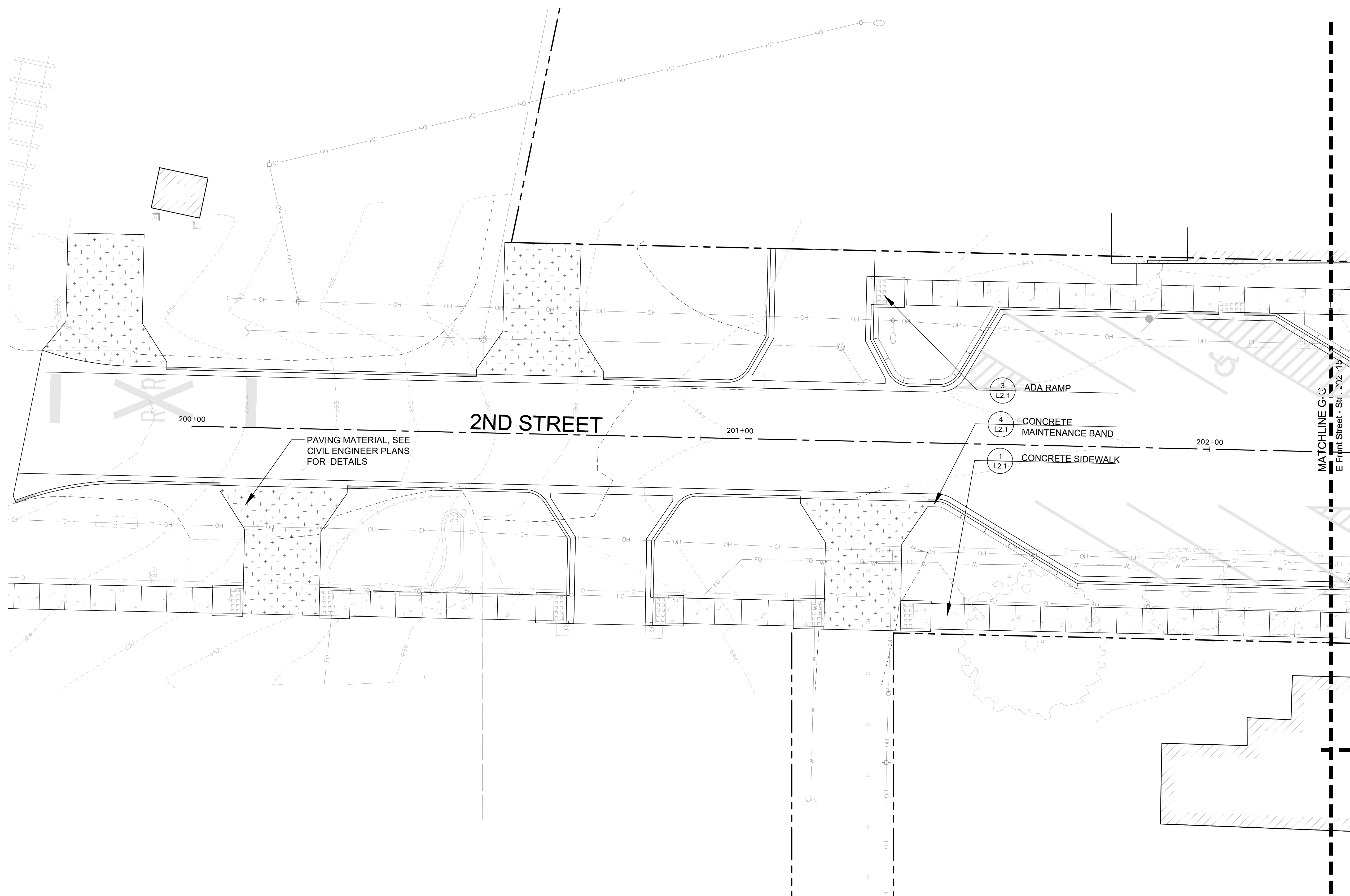
LAYOUT LEGEND

- CONCRETE SIDEWALK
- UNIT PAVING - PEDESTRIAN
- UNIT PAVING - CROSSWALK
- 12" CONCRETE MAINTENANCE BAND
- PLANTER CURB
- HISTORICAL INTERPRETIVE SIGN
- GATEWAY COLUMN
- SEATWALL
- BENCH
- TRASH AND RECYCLING RECEPTACLES
- STREET LIGHT, SEE ELECTRICAL PLANS

GRADING LEGEND

- TC829.00 TOP OF CURB
- FG829.00 FINISHED GROUND
- TF829.00 TOP OF FOUNDATION

SEE SITE GRADING AND UTILITY PLAN FOR ROADWAY AND SIDEWALK GRADING INFORMATION.



PAVING MATERIAL, SEE CIVIL ENGINEER PLANS FOR DETAILS



F.A.P. RTE.	SECTION	COUNTY	TOTAL SHEETS	SHEET NO.
317	19-00026-00-PV	IROQUOIS	70	60
		ILLINOIS		



PiggushEng.com

586 William Latham Drive, Suite 8
Bourbonnais, IL 60914

O 815.614.3447
F 815.614.3735

Rev	Issued	Description

These plans and specifications are the property of Piggush Engineering, Inc. and shall not be photocopied, re-drawn, or used on any other project other than the project specifically designed for, without written permission. The owners and engineers of Piggush Engineering, Inc. disclaim any liability for any changes or modifications made to these plans or the design thereon without their consent.

**NORTH CENTRAL STREET
STREETSCAPING
PROJECT**

CITY OF GILMAN

215 N Central Street
P.O. Box 215
Gilman, IL 60938

Project: 16076.0301

Issued: Final

Drawn by: XS

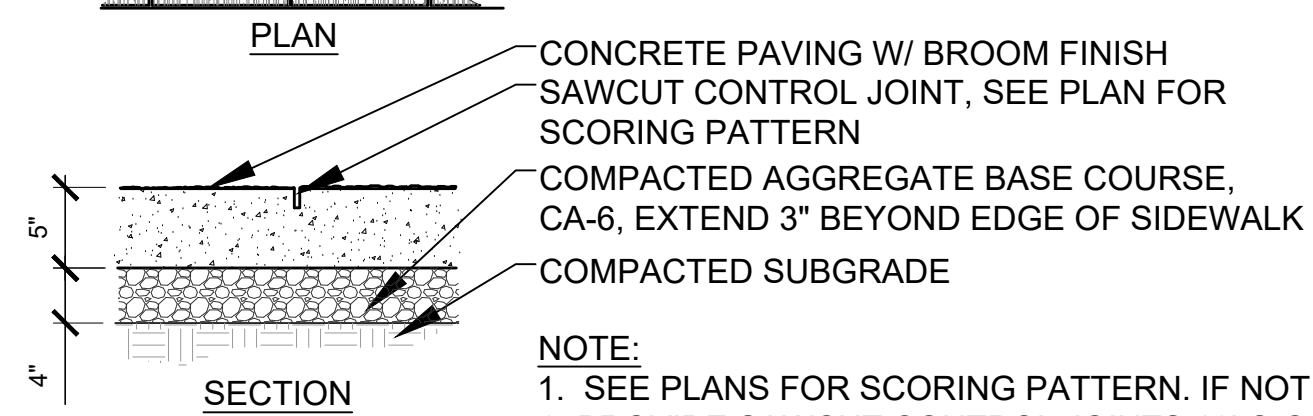
Checked by: TCK

Scale: As Shown

SITE DETAILS



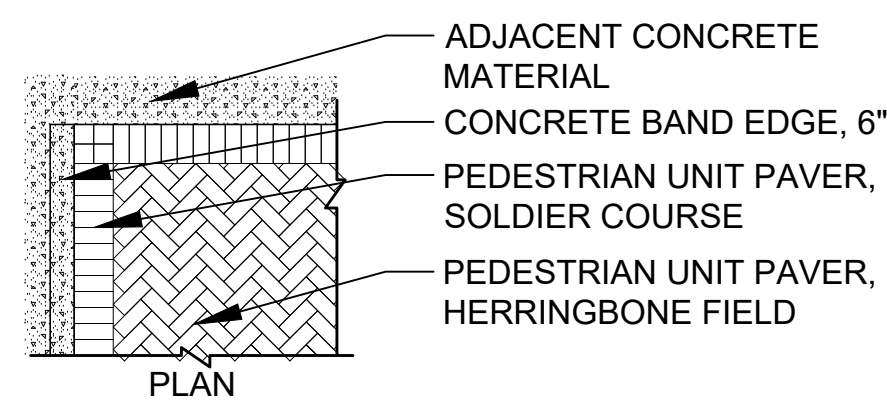
BROOM FINISH TO EDGE - DIRECTION OF STROKE TO BE PERPENDICULAR TO BACK OF CURB



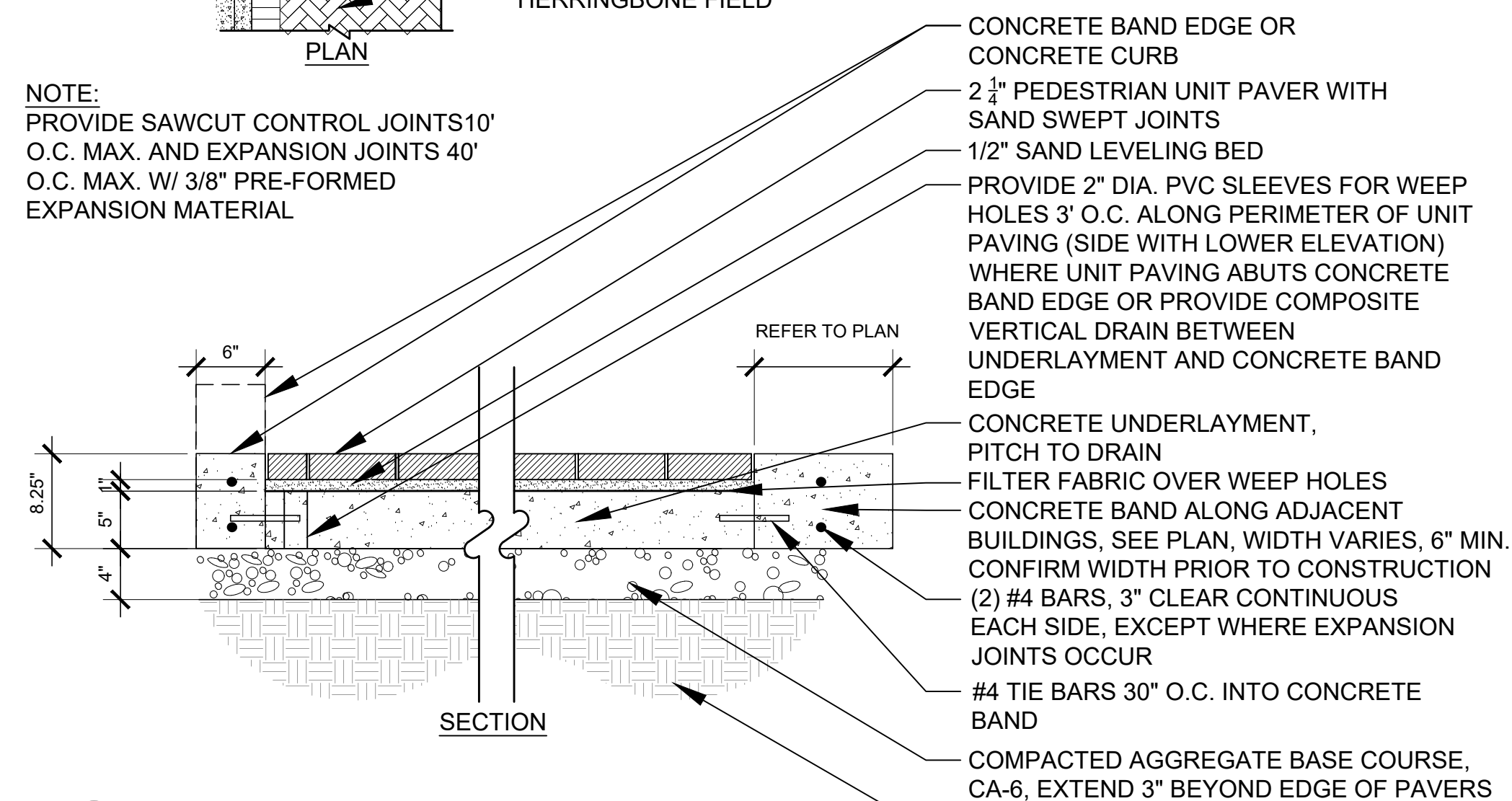
NOTE:
1. SEE PLANS FOR SCORING PATTERN. IF NOT SHOWN.
2. PROVIDE SAWCUT CONTROL JOINTS 10' O.C. MAX. PROVIDE EXPANSION JOINTS 40' O.C. MAX. W/ 3/4" PRE-FORMED EXPANSION MATERIAL PER SPECIFICATIONS.

1 CONCRETE SIDEWALK

1" = 1'-0"

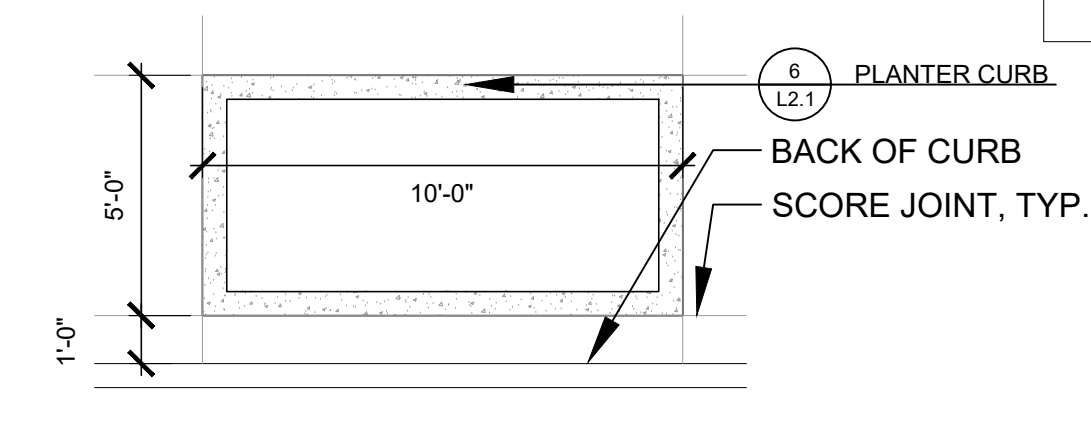


NOTE:
PROVIDE SAWCUT CONTROL JOINTS 10' O.C. MAX. AND EXPANSION JOINTS 40' O.C. MAX. W/ 3/8" PRE-FORMED EXPANSION MATERIAL



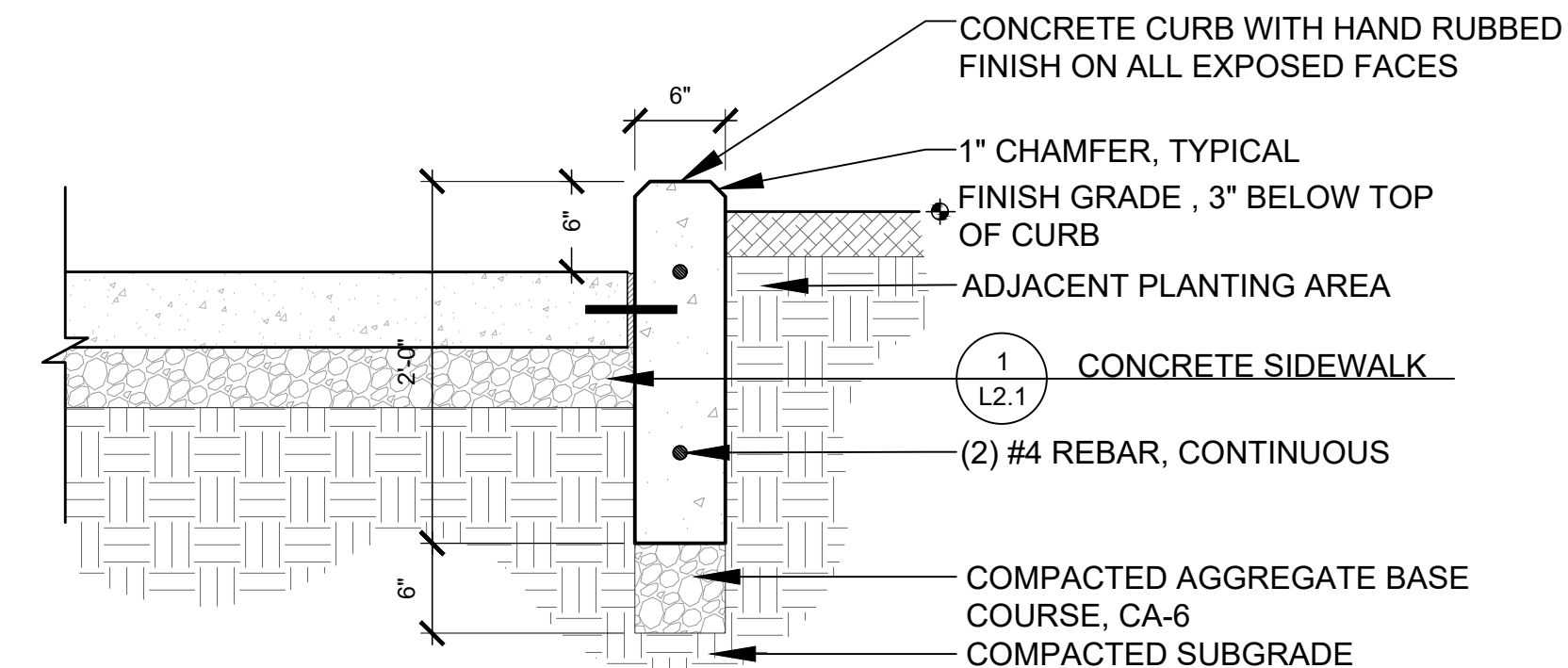
4 CONCRETE MAINTENANCE BAND

1" = 1'-0"



5 TYPICAL PLANTER LAYOUT

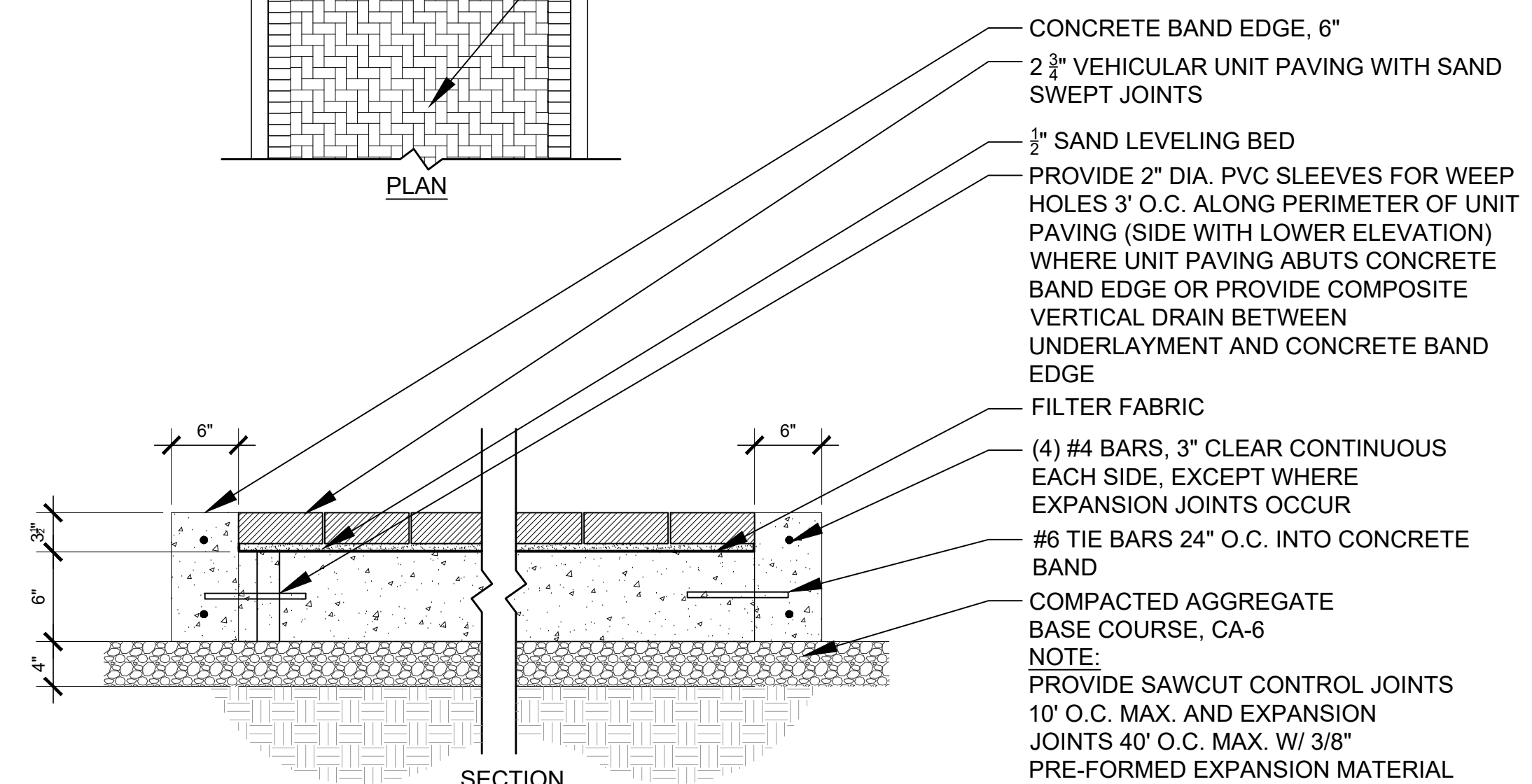
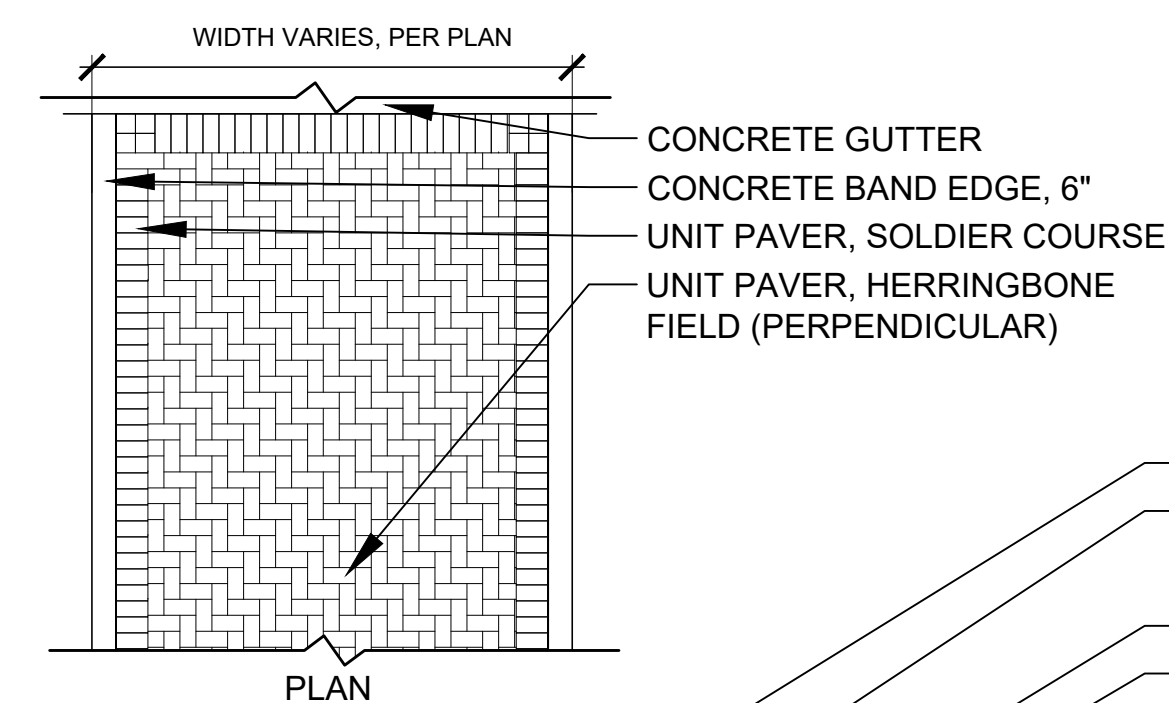
1/4" = 1'-0"



NOTE:
PROVIDE TOOLED OR SAWCUT CONTROL JOINTS 15' O.C. MAX. PROVIDE EXPANSION JOINTS 60' O.C. MAX.

6 PLANTER CURB

1" = 1'-0"



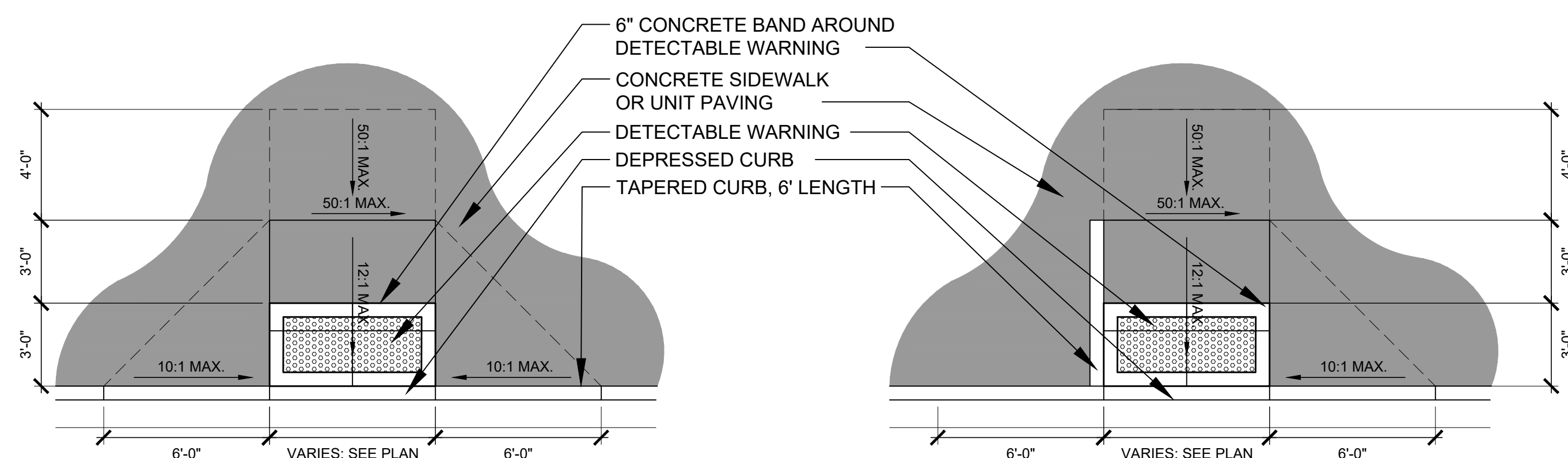
NOTE:
PROVIDE SAWCUT CONTROL JOINTS 10' O.C. MAX. AND EXPANSION JOINTS 40' O.C. MAX. W/ 3/8" PRE-FORMED EXPANSION MATERIAL

7 UNIT PAVING - CROSSWALK

1" = 1'-0"

2 UNIT PAVING- PEDESTRIAN

1" = 1'-0"



3 ADA RAMP

1/4" = 1'-0"



F.A.P. RTE.	SECTION	COUNTY	TOTAL SHEETS	SHEET NO.
317	19-00026-00-PV	IROQUOIS	70	61
		ILLINOIS		



These plans and specifications are the property of Piggush Engineering, Inc. and shall not be photocopied, re-drawn, or used on any other project other than the project specifically designed for, without written permission. The owners and engineers of Piggush Engineering, Inc. disclaim any liability for any changes or modifications made to these plans or the design thereon without their consent.

**NORTH CENTRAL STREET
STREETSCAPING
PROJECT**

CITY OF GILMAN

215 N Central Street
P.O. Box 215
Gilman, IL 60938

Project: 16076.0301

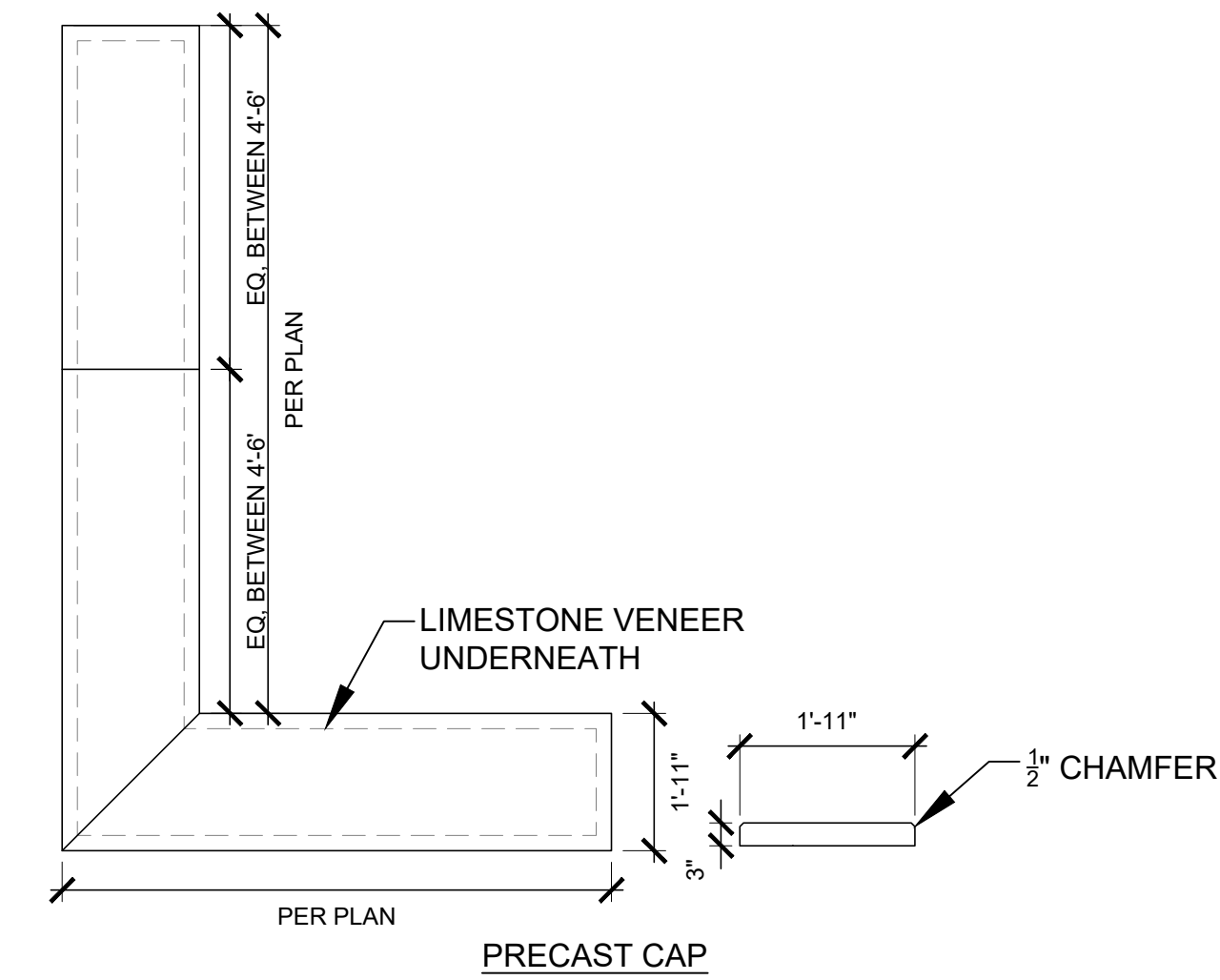
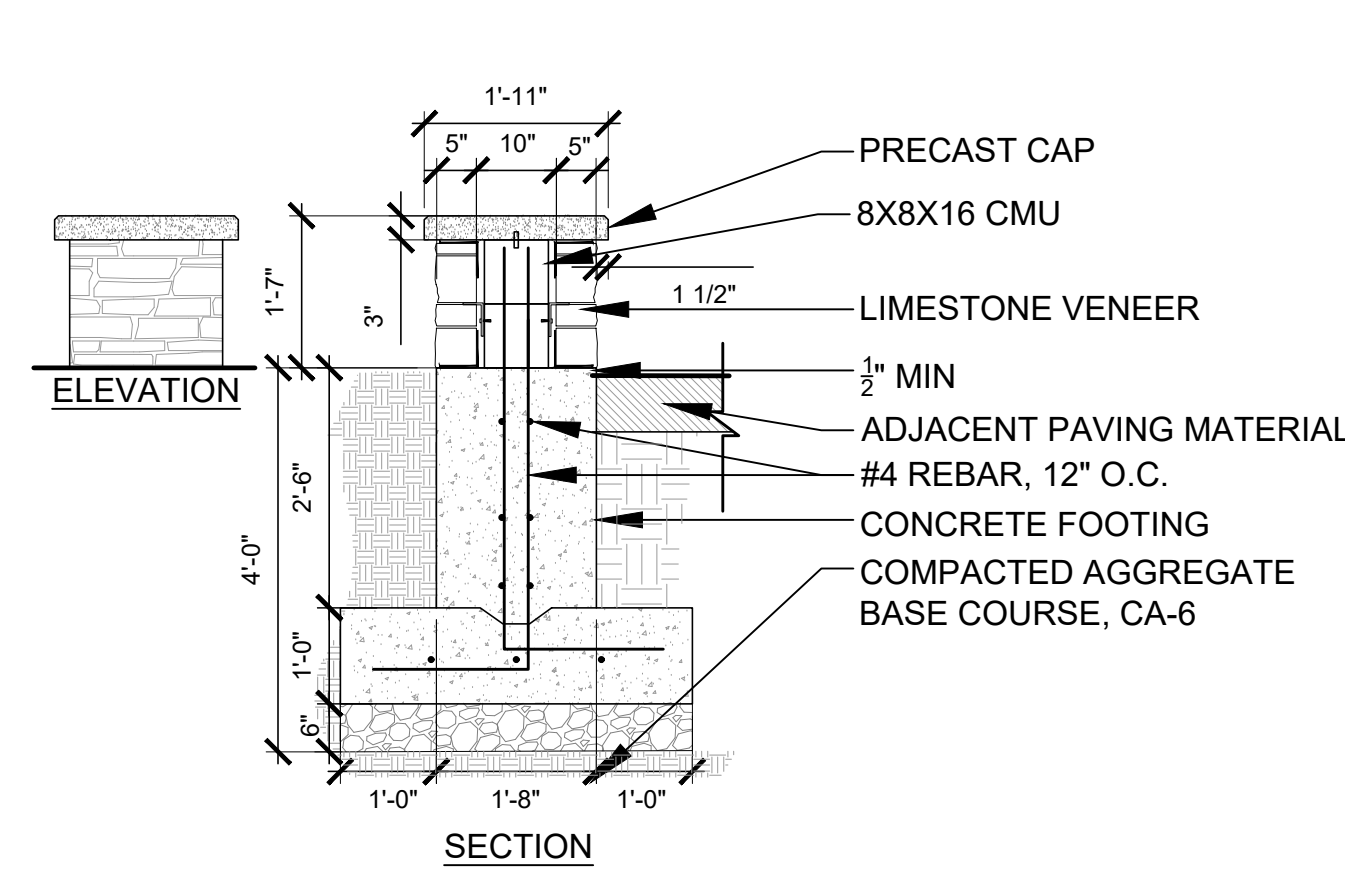
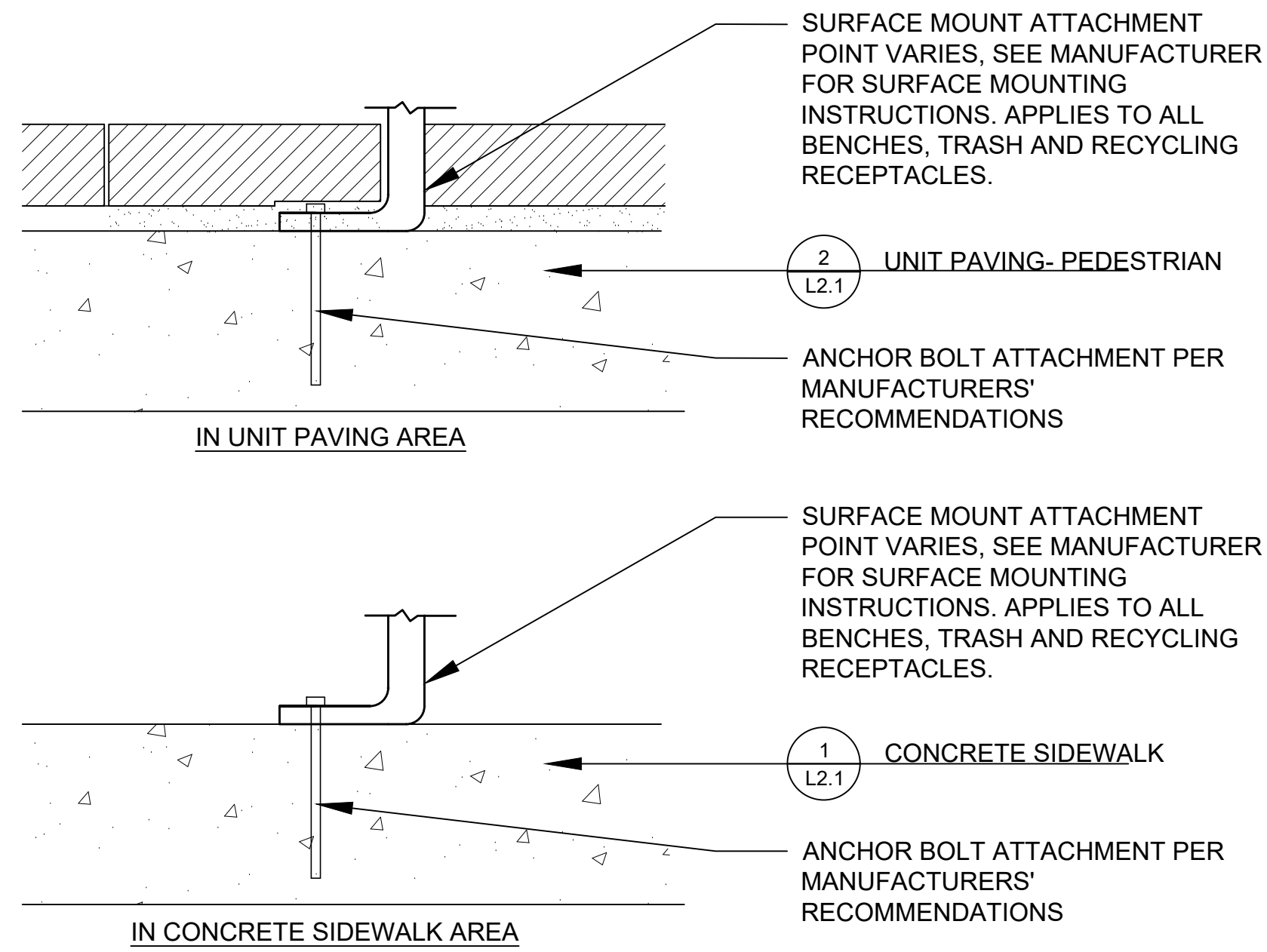
Issued: Final

Drawn by: XS

Checked by: TCK

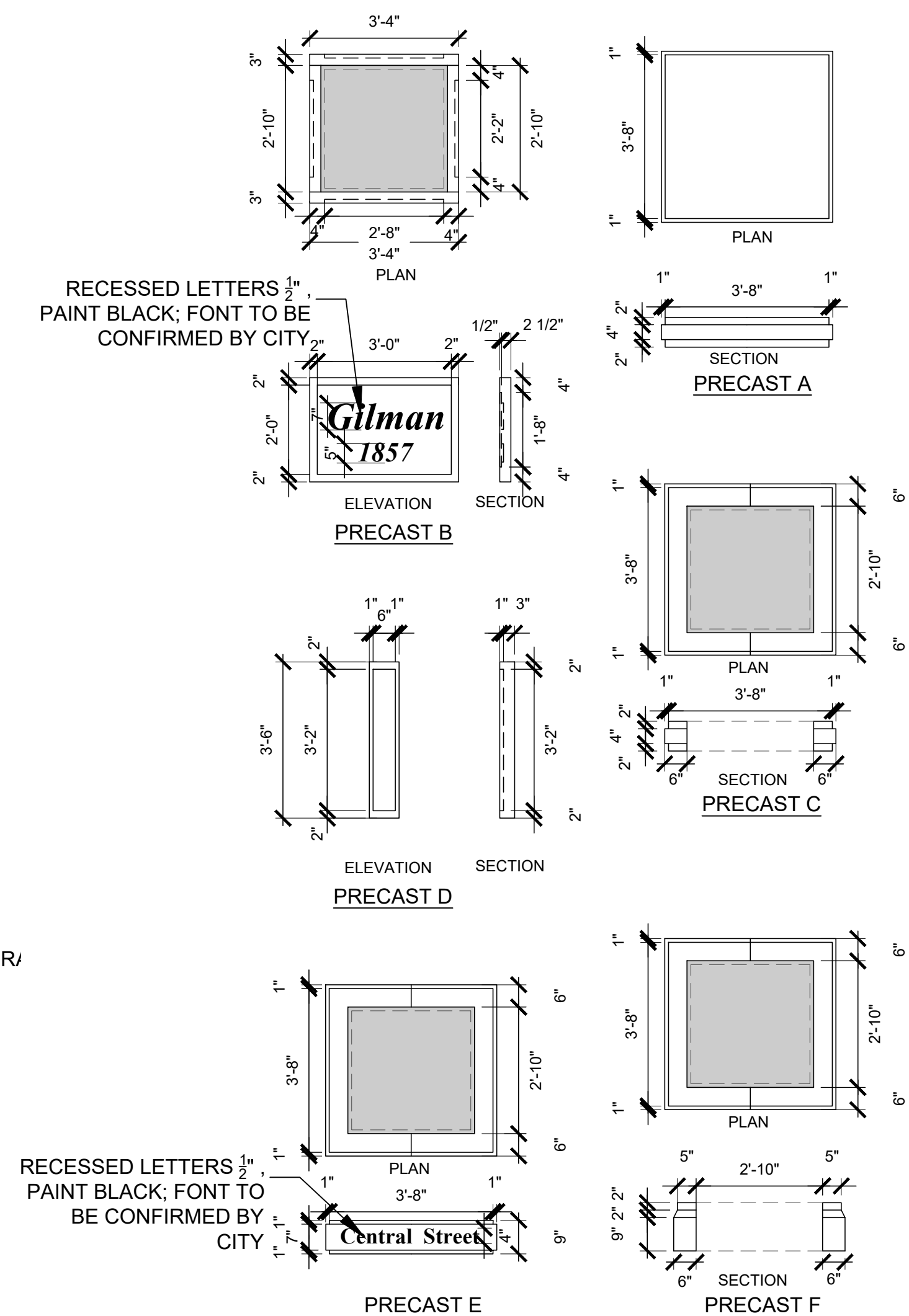
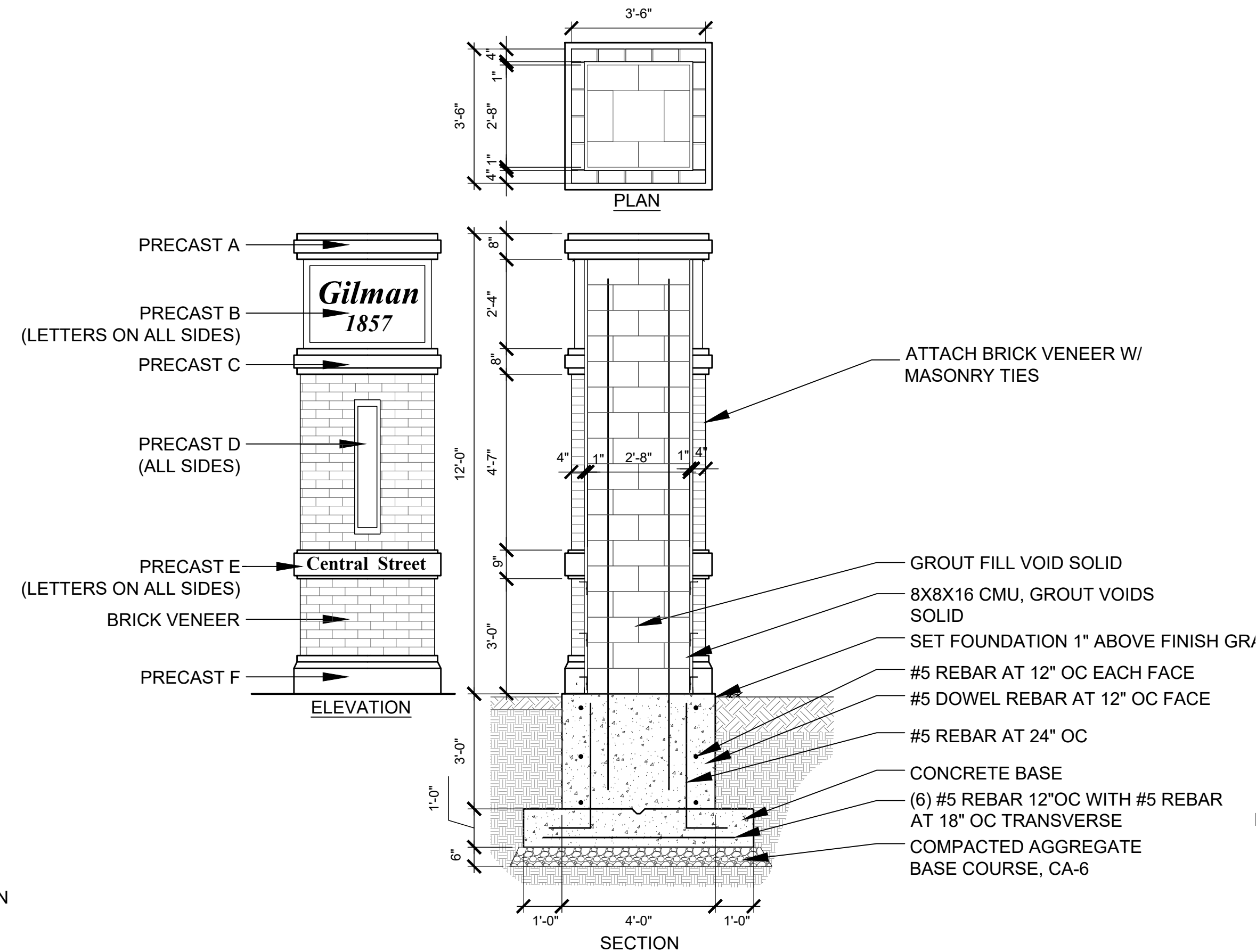
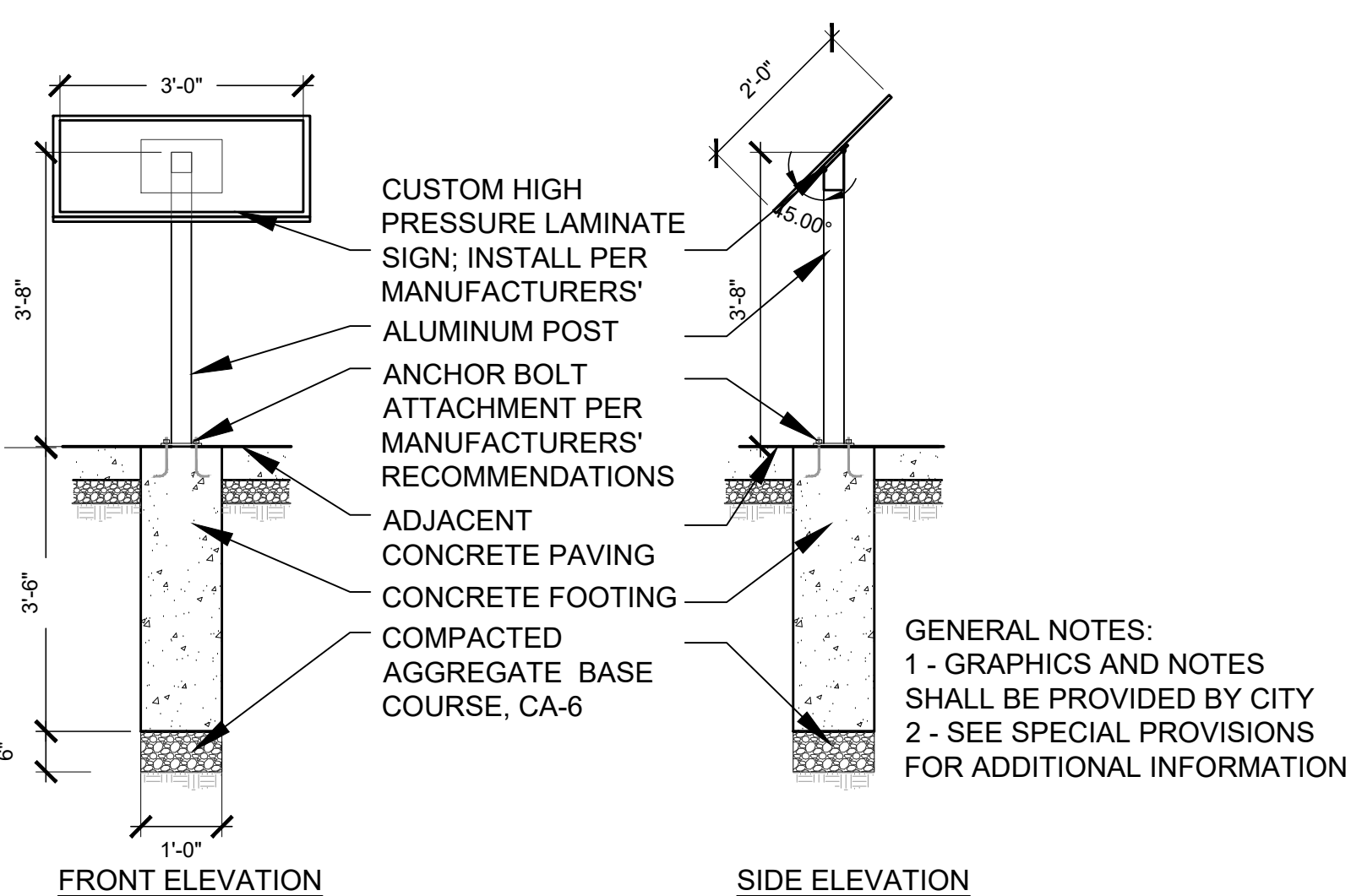
Scale: As Shown

SITE DETAILS



1 SITE FURNISHING ATTACHMENT
3" = 1'-0"

3 SEATWALL
1/2" = 1'-0"



2 HISTORICAL INTERPRETIVE SIGN
1/2" = 1'-0"

4 GATEWAY COLUMN
3/8" = 1'-0"



F.A.P. RTE.	SECTION	COUNTY	TOTAL SHEETS	SHEET NO.
317	19-00026-00-PV	IROQUOIS	70	62
		ILLINOIS		



Rev	Issued	Description

These plans and specifications are the property of Piggush Engineering, Inc. and shall not be photocopied, re-drawn, or used on any other project other than the project specifically designed for, without written permission. The owners and engineers of Piggush Engineering, Inc. disclaim any liability for any changes or modifications made to these plans or the design thereon without their consent.

**NORTH CENTRAL STREET
STREETSCAPING
PROJECT**

CITY OF GILMAN

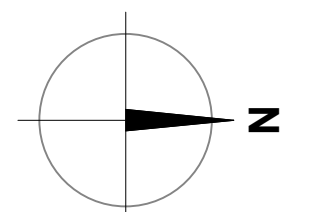
215 N Central Street
P.O. Box 215
Gilman, IL 60938

Project: 16076.0301


Issued: Final

Drawn by: XS

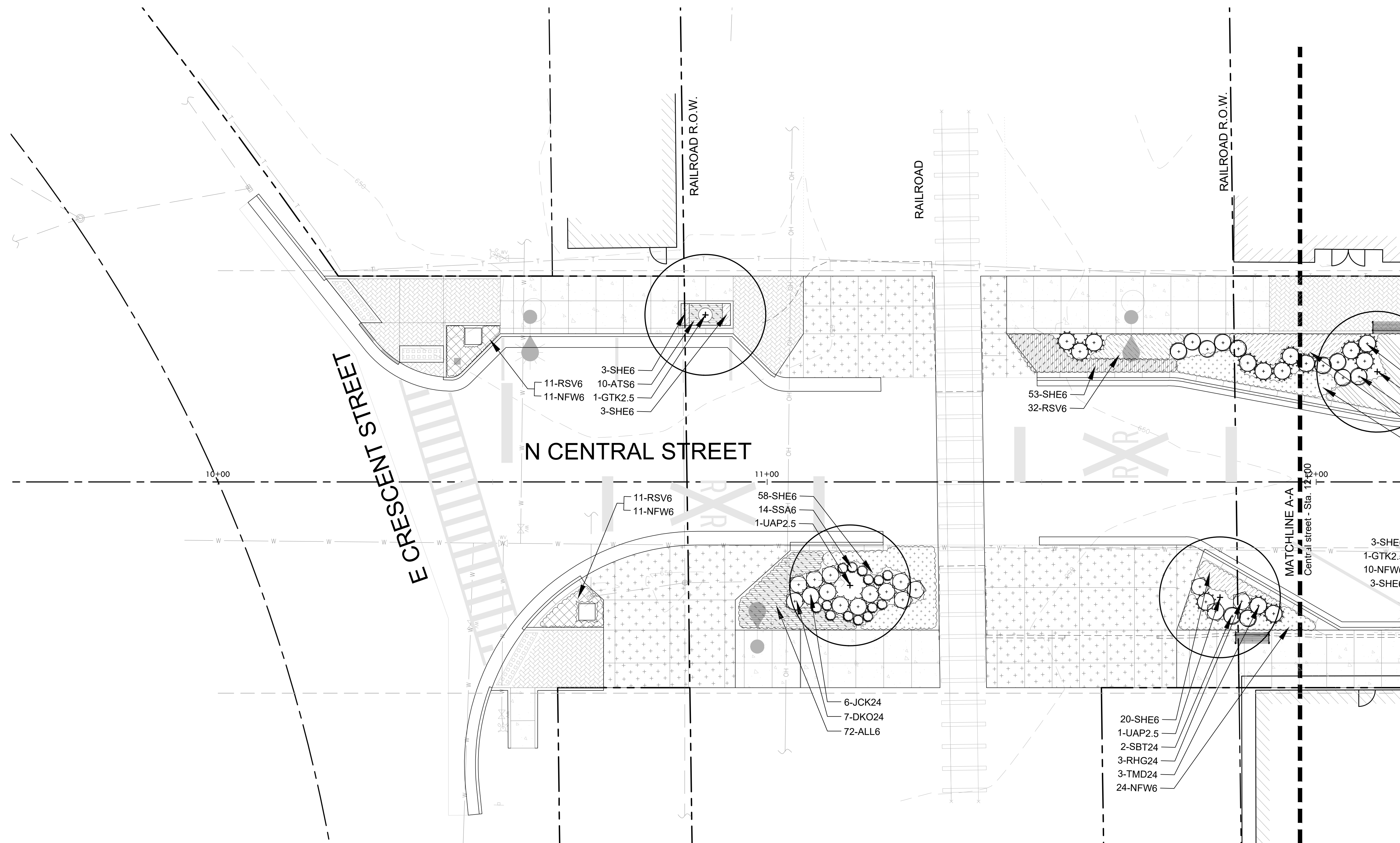
Checked by: TCK



Scale: 1"=10'



PLANTING
PLAN



F.A.P. RTE.	SECTION	COUNTY	TOTAL SHEETS	SHEET NO.
317	19-00026-00-PV	IROQUOIS	70	63
		ILLINOIS		



PiggushEng.com

586 William Latham Drive, Suite 8
Bourbonnais, IL 60914

O 815.614.3447
F 815.614.3735

Rev Issued Description

Rev	Issued	Description

These plans and specifications are the property of Piggush Engineering, Inc. and shall not be photocopied, re-drawn, or used on any other project other than the project specifically designed for, without written permission. The owners and engineers of Piggush Engineering, Inc. disclaim any liability for any changes or modifications made to these plans or the design thereon without their consent.

**NORTH CENTRAL STREET
STREETSCAPING
PROJECT**

CITY OF GILMAN

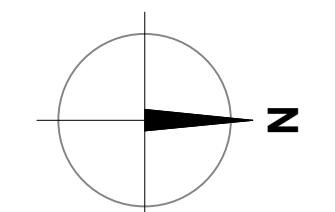
215 N Central Street
P.O. Box 215
Gilman, IL 60938

Project: 16076.0301

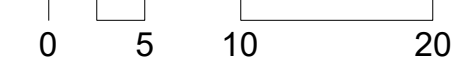
Issued: Final

Drawn by: XS

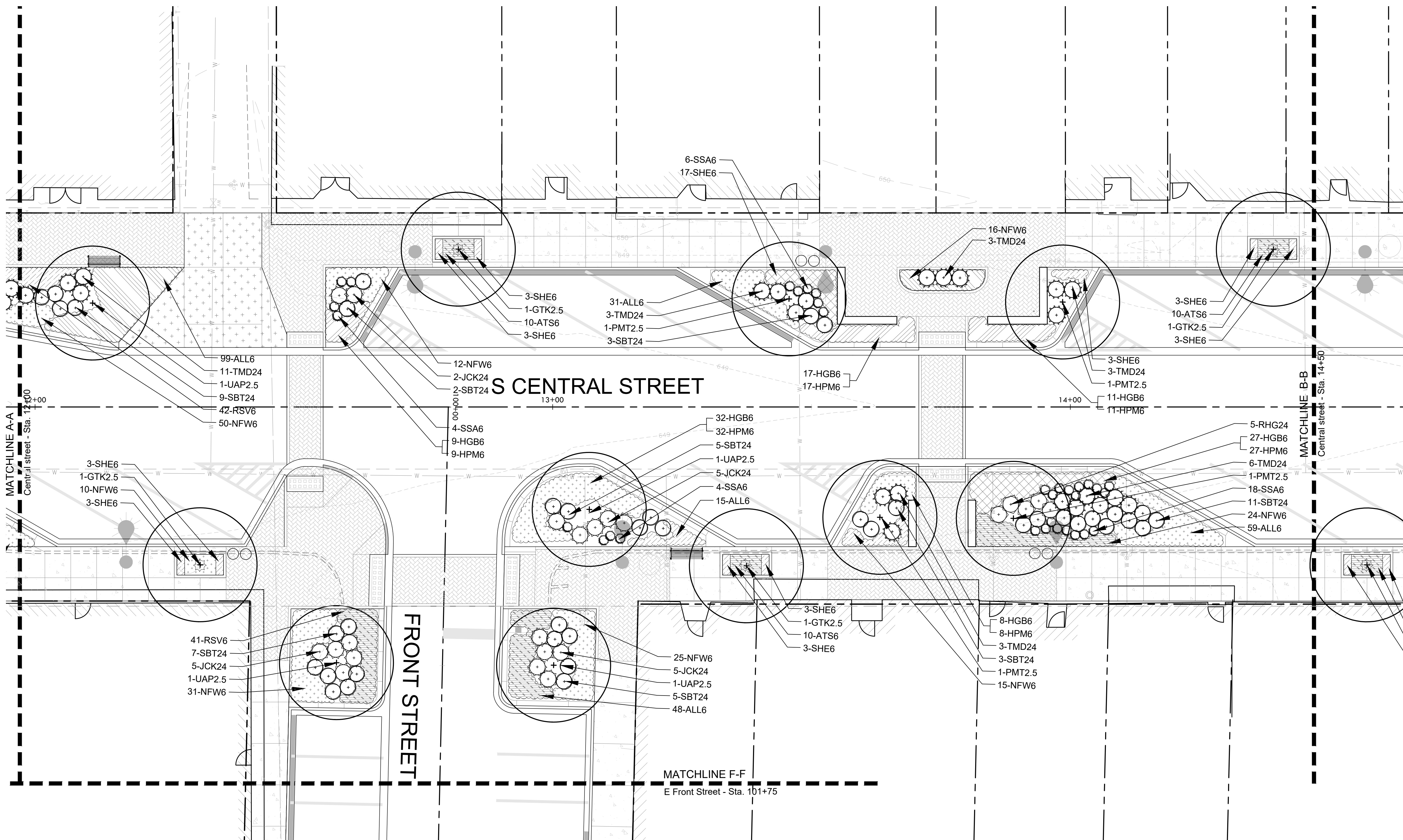
Checked by: TCK



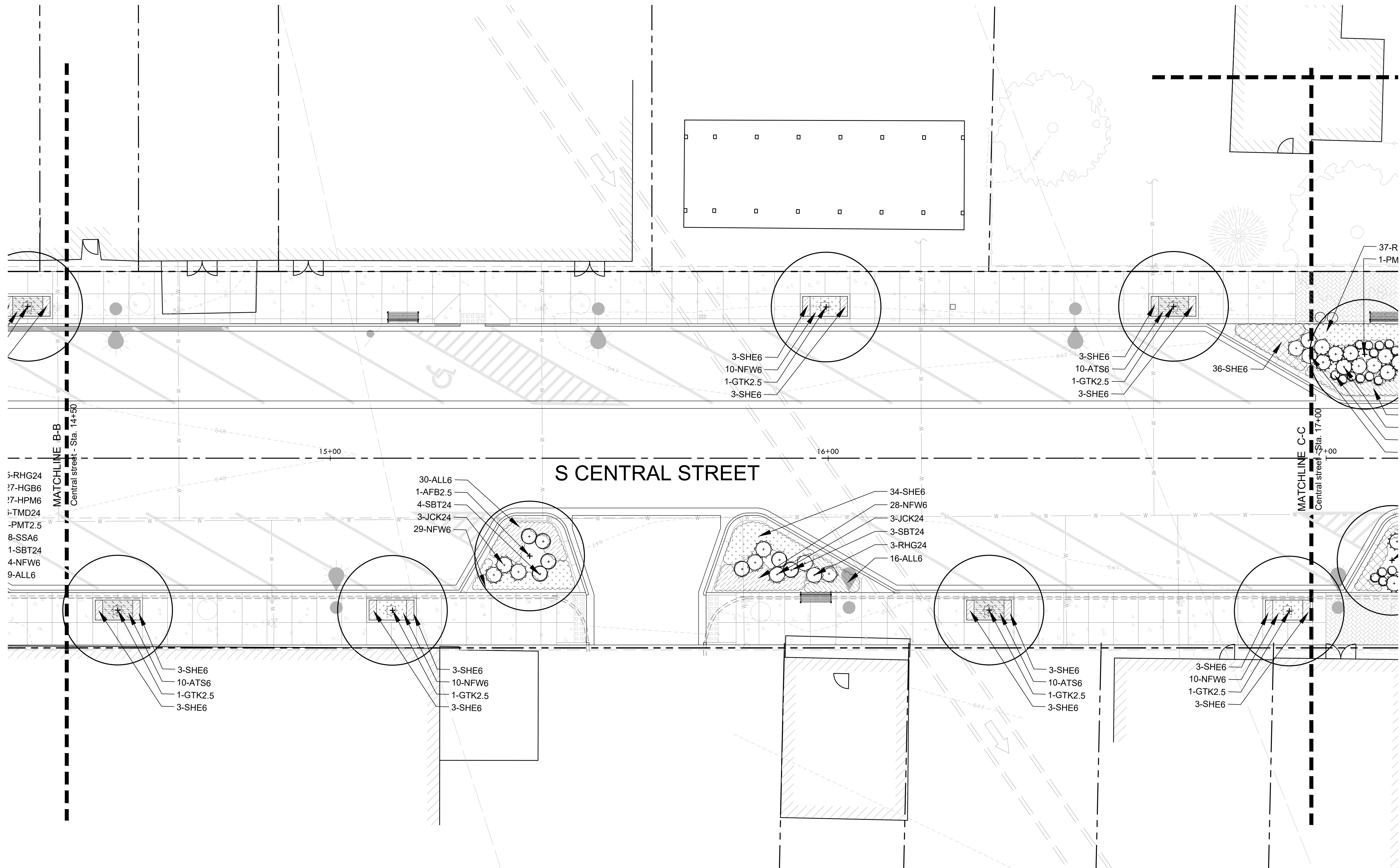
Scale: 1"=10'



PLANTING
PLAN



F.A.P. RTE.	SECTION	COUNTY	TOTAL SHEETS	SHEET NO.
317	19-00026-00-PV	IROQUOIS	70	64
		ILLINOIS		



Rev	Issued	Description

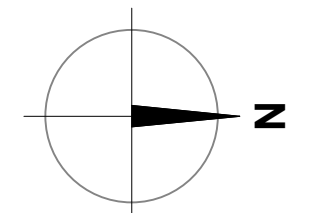
These plans and specifications are the property of Piggush Engineering, Inc. and shall not be photocopied, re-drawn, or used on any other project other than the project specifically designed for, without written permission. The owners and engineers of Piggush Engineering, Inc. disclaim any liability for any changes or modifications made to these plans or the design thereon without their consent.

NORTH CENTRAL STREET STREETSCAPING PROJECT

CITY OF GILMAN

215 N Central Street
P.O. Box 215
Gilman, IL 60938

Project: 16076.0301
Issued: Final
Drawn by: XS
Checked by: TCK



Scale: 1"=10'
0 5 10 20

PLANTING PLAN



F.A.P. RTE.	SECTION	COUNTY	TOTAL SHEETS	SHEET NO.
317	19-00026-00-PV	IROQUOIS	70	65
		ILLINOIS		



PiggushEng.com

586 William Latham Drive, Suite 8
Bourbonnais, IL 60914

O 815.614.3447
F 815.614.3735

Rev Issued Description

These plans and specifications are the property of Piggush Engineering, Inc. and shall not be photocopied, re-drawn, or used on any other project other than the project specifically designed for, without written permission. The owners and engineers of Piggush Engineering, Inc. disclaim any liability for any changes or modifications made to these plans or the design thereon without their consent.

**NORTH CENTRAL STREET
STREETSCAPING
PROJECT**

CITY OF GILMAN

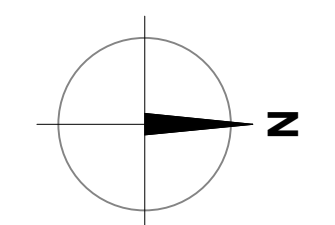
215 N Central Street
P.O. Box 215
Gilman, IL 60938

Project: 16076.0301


Issued: Final

Drawn by: XS

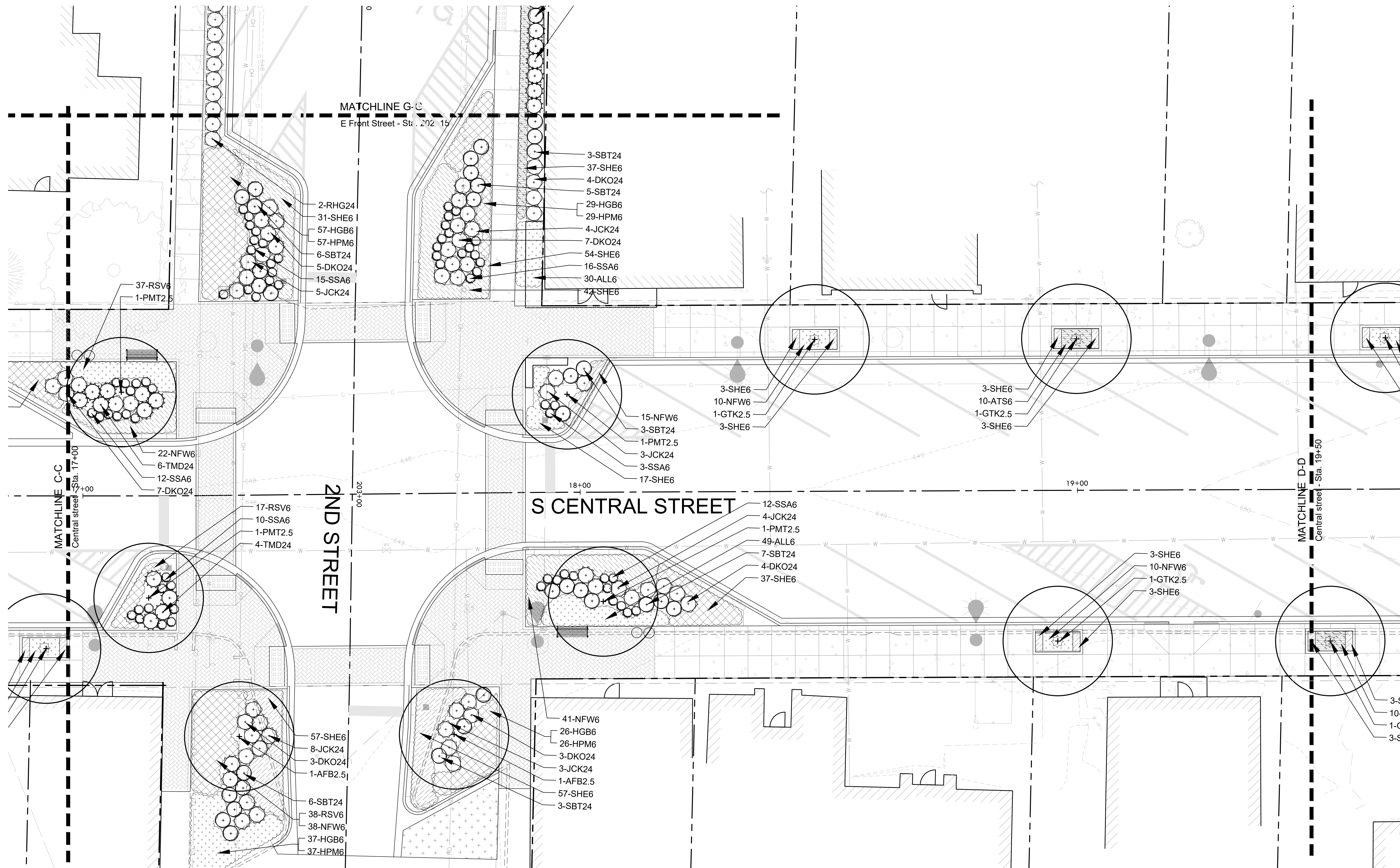
Checked by: TCK



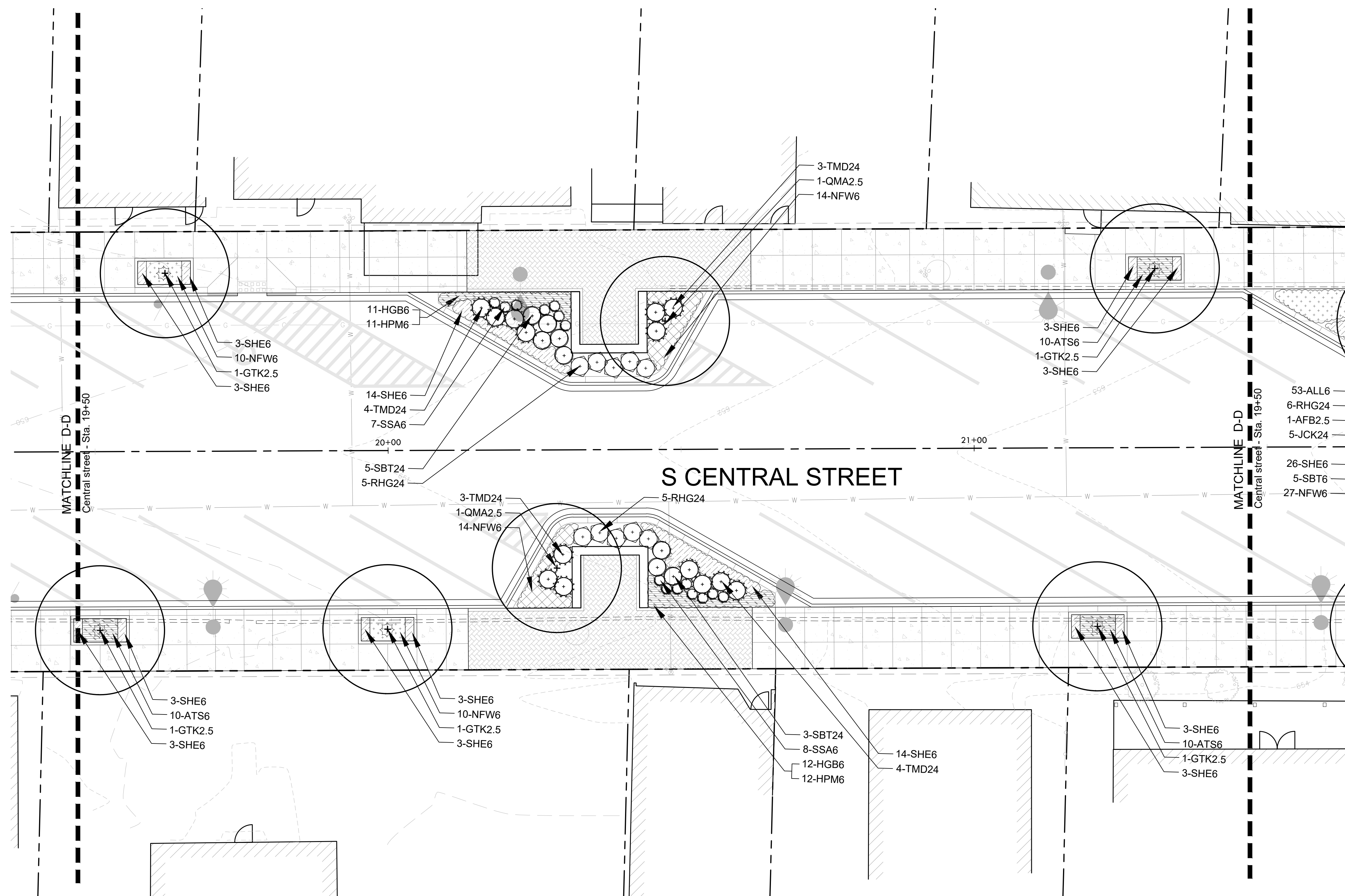
Scale: 1"=10'



PLANTING
PLAN



F.A.P. RTE.	SECTION	COUNTY	TOTAL SHEETS	SHEET NO.
317	19-00026-00-PV	IROQUOIS	70	66
		ILLINOIS		



Rev	Issued	Description

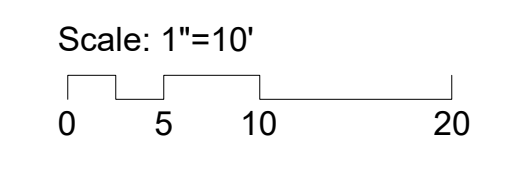
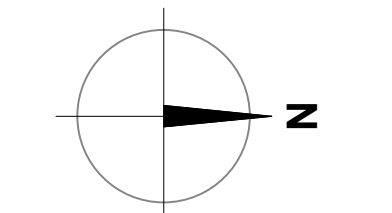
These plans and specifications are the property of Piggush Engineering, Inc. and shall not be photocopied, re-drawn, or used on any other project other than the project specifically designed for, without written permission. The owners and engineers of Piggush Engineering, Inc. disclaim any liability for any changes or modifications made to these plans or the design thereon without their consent.

**NORTH CENTRAL STREET
STREETSCAPING
PROJECT**

CITY OF GILMAN

215 N Central Street
P.O. Box 215
Gilman, IL 60938

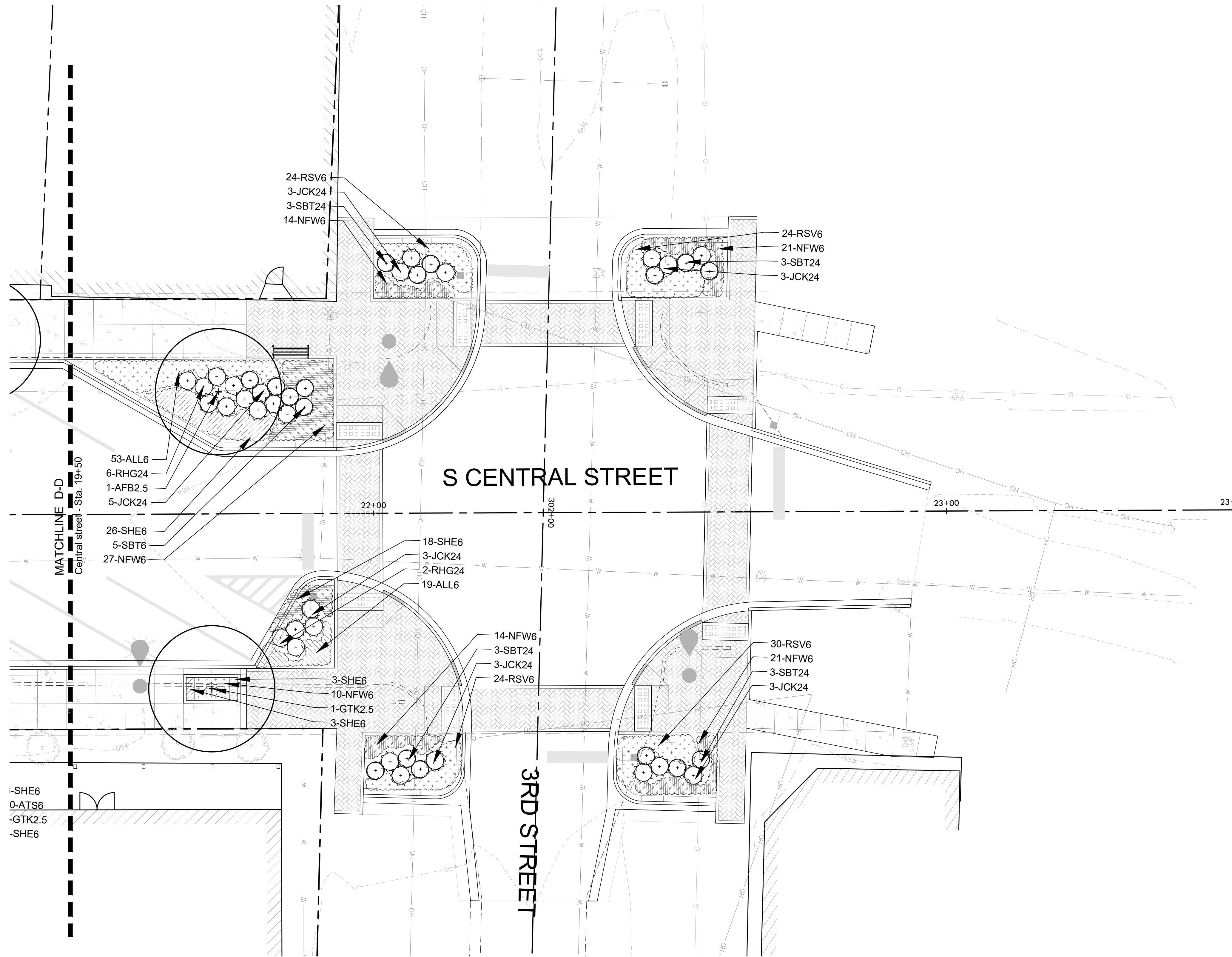
Project:	16076.0301
Issued:	Final
Drawn by:	XS
Checked by:	TCK



PLANTING
PLAN



F.A.P. RTE.	SECTION	COUNTY	TOTAL SHEETS	SHEET NO.
317	19-00026-00-PV	IROQUOIS	70	67
		ILLINOIS		



PIGGUSH ENGINEERING



PiggushEng.com

586 William Latham Drive, Suite 8
Bourbonnais, IL 60914

O 815.614.3447
F 815.614.3735

Rev	Issued	Description

These plans and specifications are the property of Piggush Engineering, Inc. and shall not be photocopied, re-drawn, or used on any other project other than the project specifically designed for, without written permission. The owners and engineers of Piggush Engineering, Inc. disclaim any liability for any changes or modifications made to these plans or the design thereon without their consent.

**NORTH CENTRAL STREET
STREETSCAPING
PROJECT**

CITY OF GILMAN

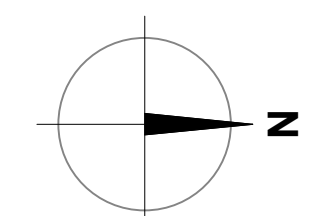
215 N Central Street
P.O. Box 215
Gilman, IL 60938

Project: 16076.0301


Issued: Final

Drawn by: XS

Checked by: TCK



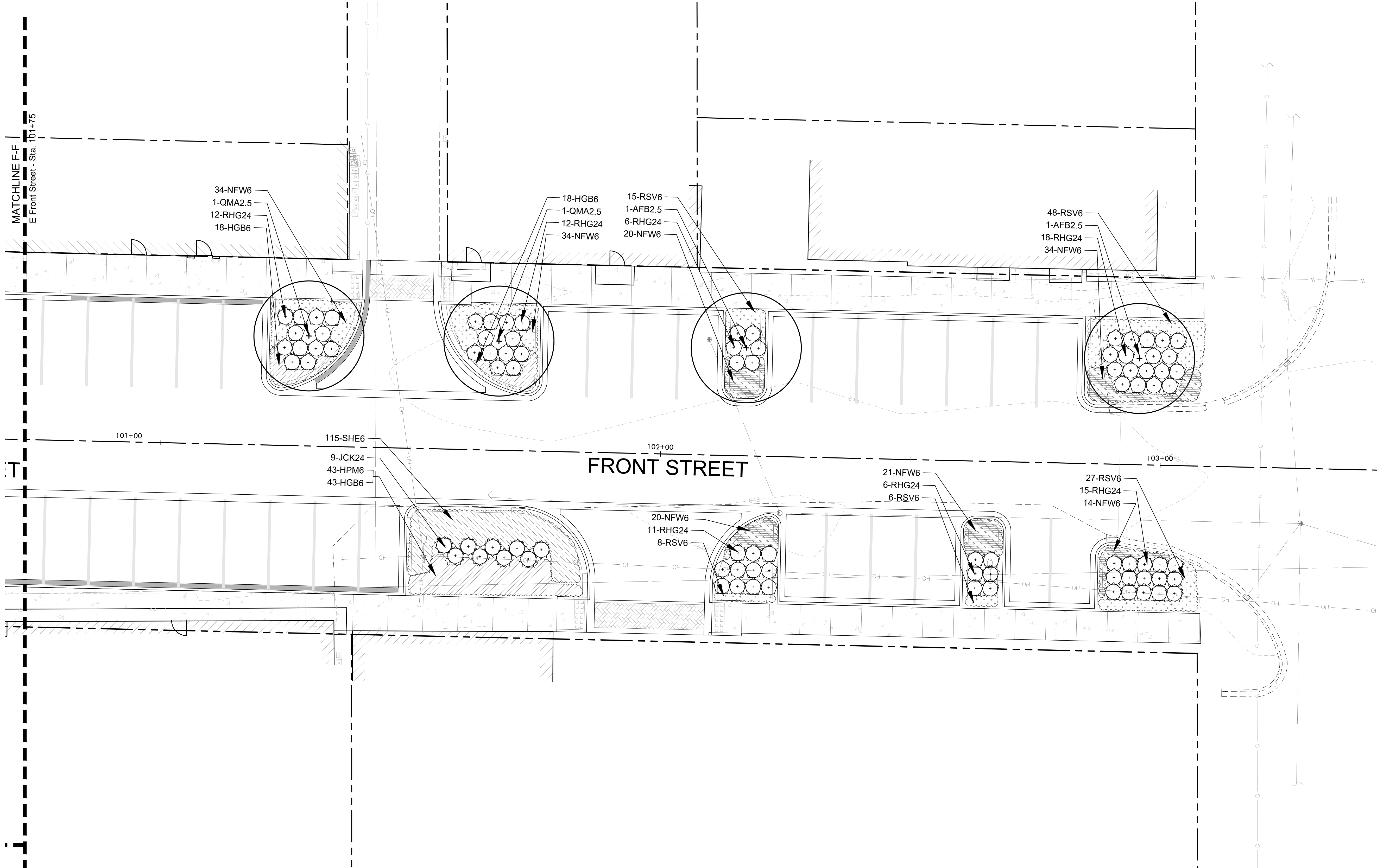
Scale: 1"=10'



PLANTING
PLAN



F.A.P. RTE.	SECTION	COUNTY	TOTAL SHEETS	SHEET NO.
317	19-00026-00-PV	IROQUOIS	70	68
		ILLINOIS		



PIGGUSH ENGINEERING



PiggushEng.com

586 William Latham Drive, Suite 8
Bourbonnais, IL 60914

O 815.614.3447
F 815.614.3735

Rev	Issued	Description

These plans and specifications are the property of Piggush Engineering, Inc. and shall not be photocopied, re-drawn, or used on any other project other than the project specifically designed for, without written permission. The owners and engineers of Piggush Engineering, Inc. disclaim any liability for any changes or modifications made to these plans or the design thereon without their consent.

**NORTH CENTRAL STREET
STREETSCAPING
PROJECT**

CITY OF GILMAN

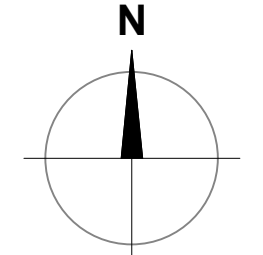
215 N Central Street
P.O. Box 215
Gilman, IL 60938

Project: 16076.0301

Issued: Final

Drawn by: XS

Checked by: TCK

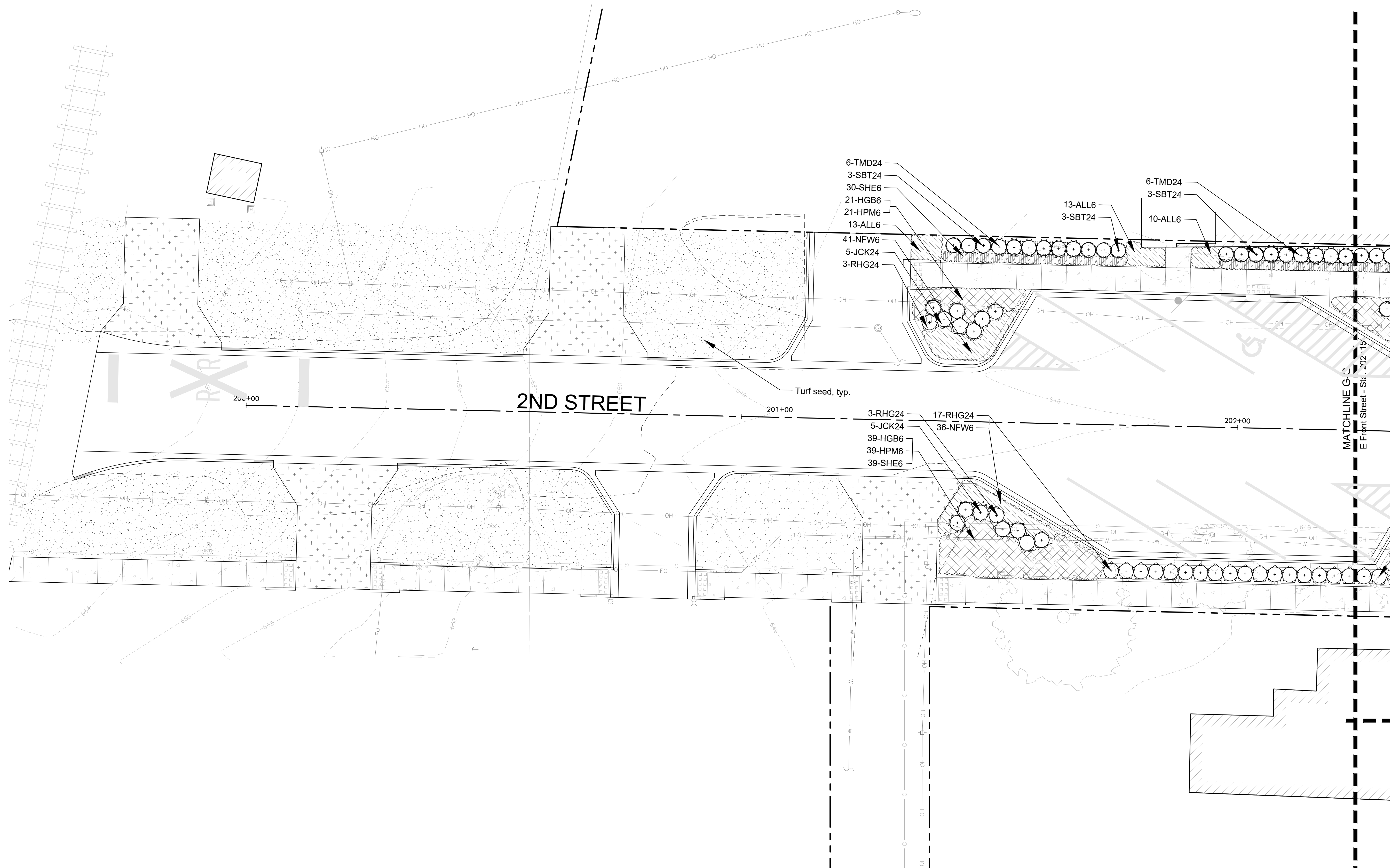


Scale: 1"=10'
0 5 10 20

PLANTING
PLAN



F.A.P. RTE.	SECTION	COUNTY	TOTAL SHEETS	SHEET NO.
317	19-00026-00-PV	IROQUOIS	70	69
		ILLINOIS		



Rev	Issued	Description

These plans and specifications are the property of Piggush Engineering, Inc. and shall not be photocopied, re-drawn, or used on any other project other than the project specifically designed for, without written permission. The owners and engineers of Piggush Engineering, Inc. disclaim any liability for any changes or modifications made to these plans or the design thereon without their consent.

**NORTH CENTRAL STREET
STREETSCAPING
PROJECT**

CITY OF GILMAN

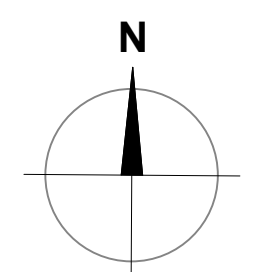
215 N Central Street
P.O. Box 215
Gilman, IL 60938

Project: 16076.0301


Issued: Final

Drawn by: XS

Checked by: TCK




Scale: 1"=10'



PLANTING
PLAN





Rev	Issued	Description

These plans and specifications are the property of Piggush Engineering, Inc. and shall not be photocopied, re-drawn, or used on any other project other than the project specifically designed for, without written permission. The owners and engineers of Piggush Engineering, Inc. disclaim any liability for any changes or modifications made to these plans or the design thereon without their consent.

**NORTH CENTRAL STREET
STREETSCAPING
PROJECT**

CITY OF GILMAN

215 N Central Street
P.O. Box 215
Gilman, IL 60938

Project: 16076.0301

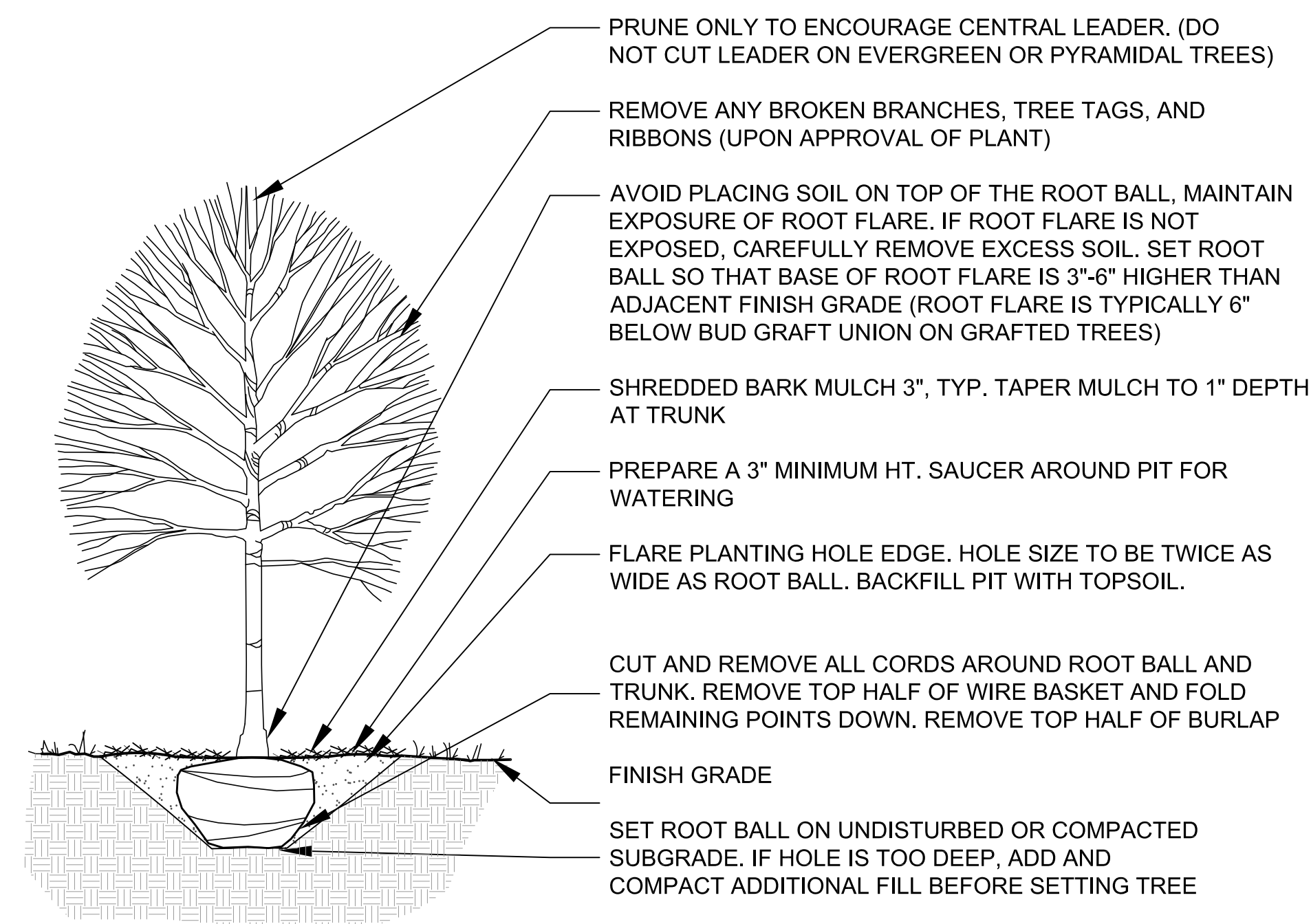
Issued: Final

Drawn by: XS

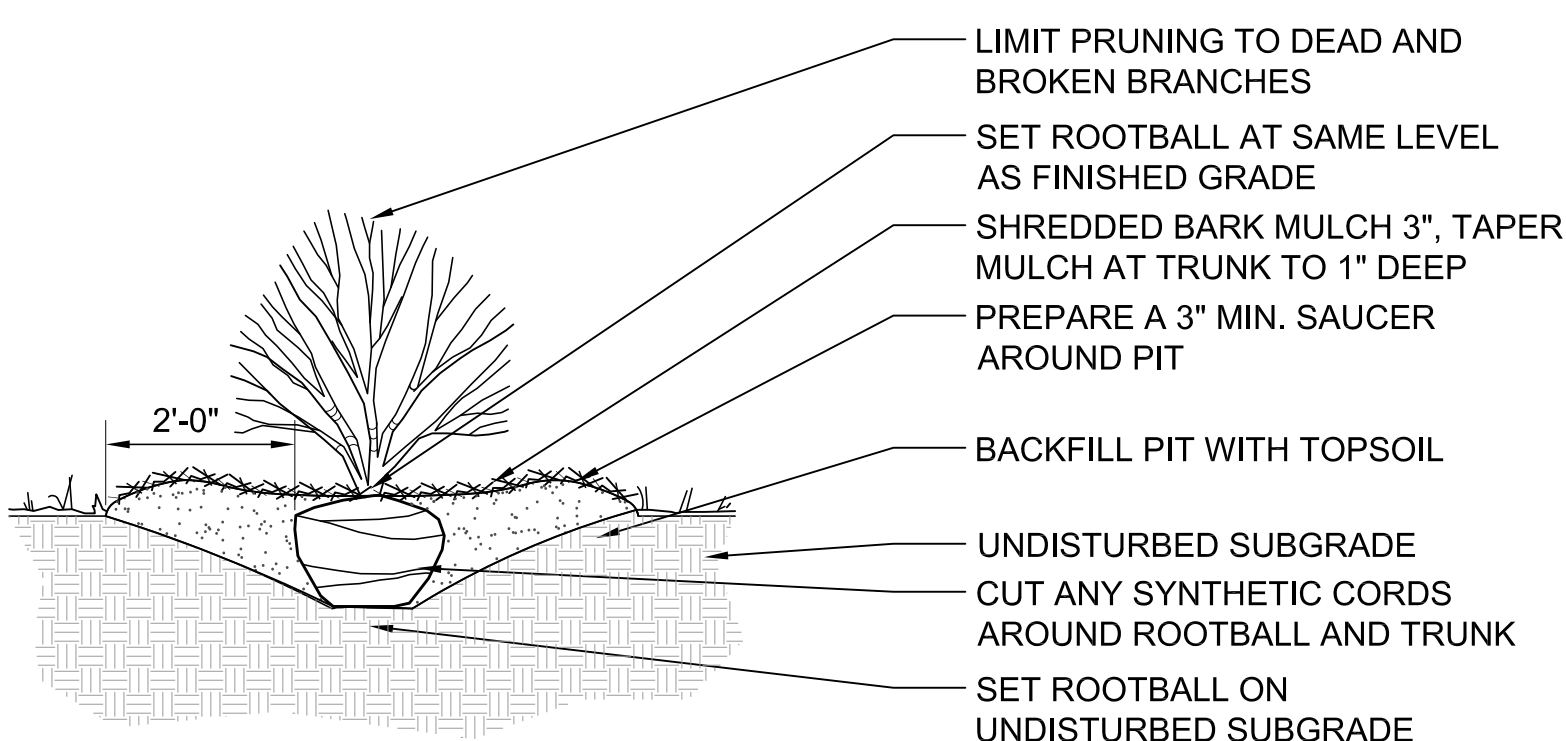
Checked by: TCK

Scale: As Shown

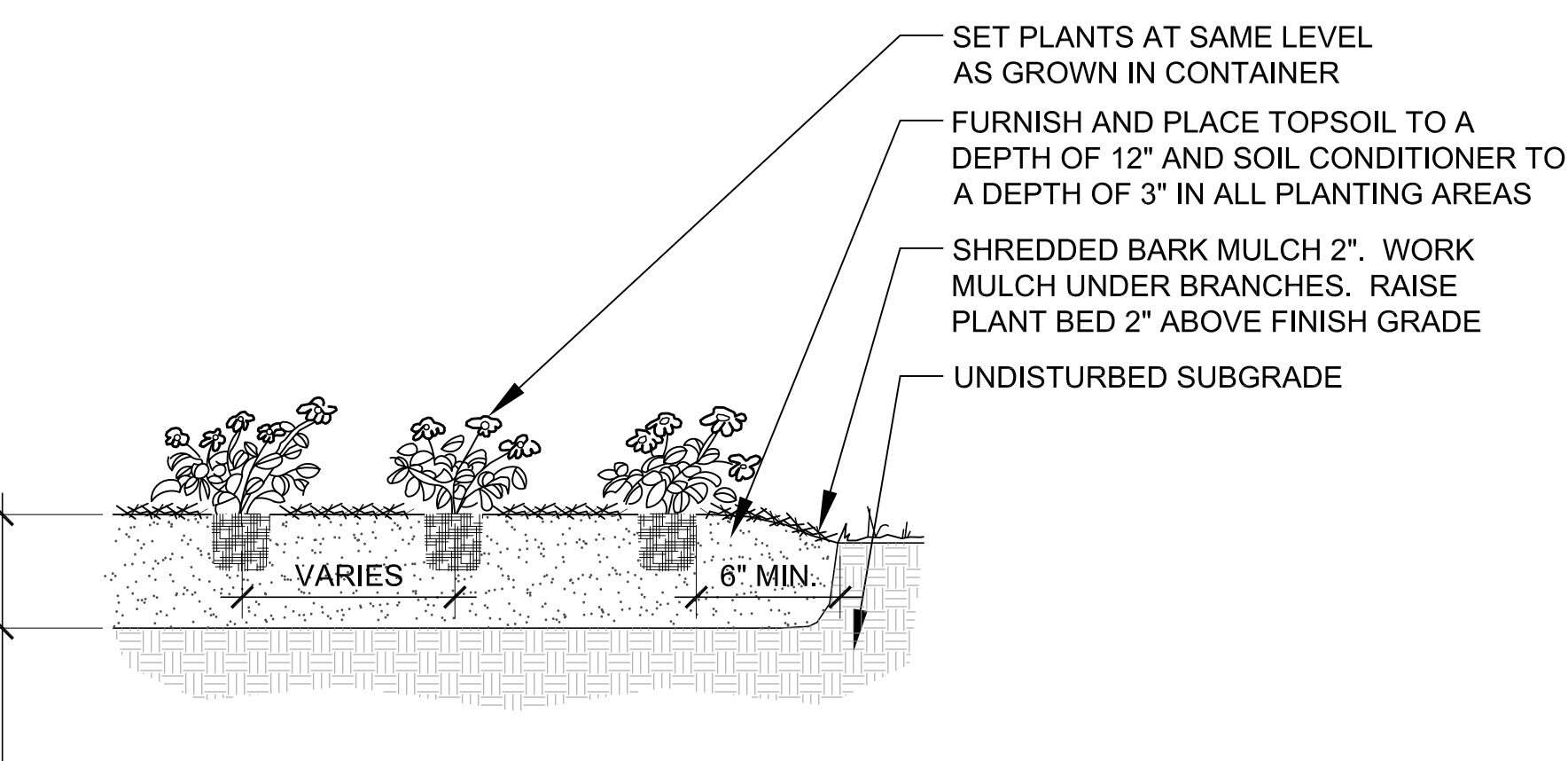
PLANTING
DETAILS



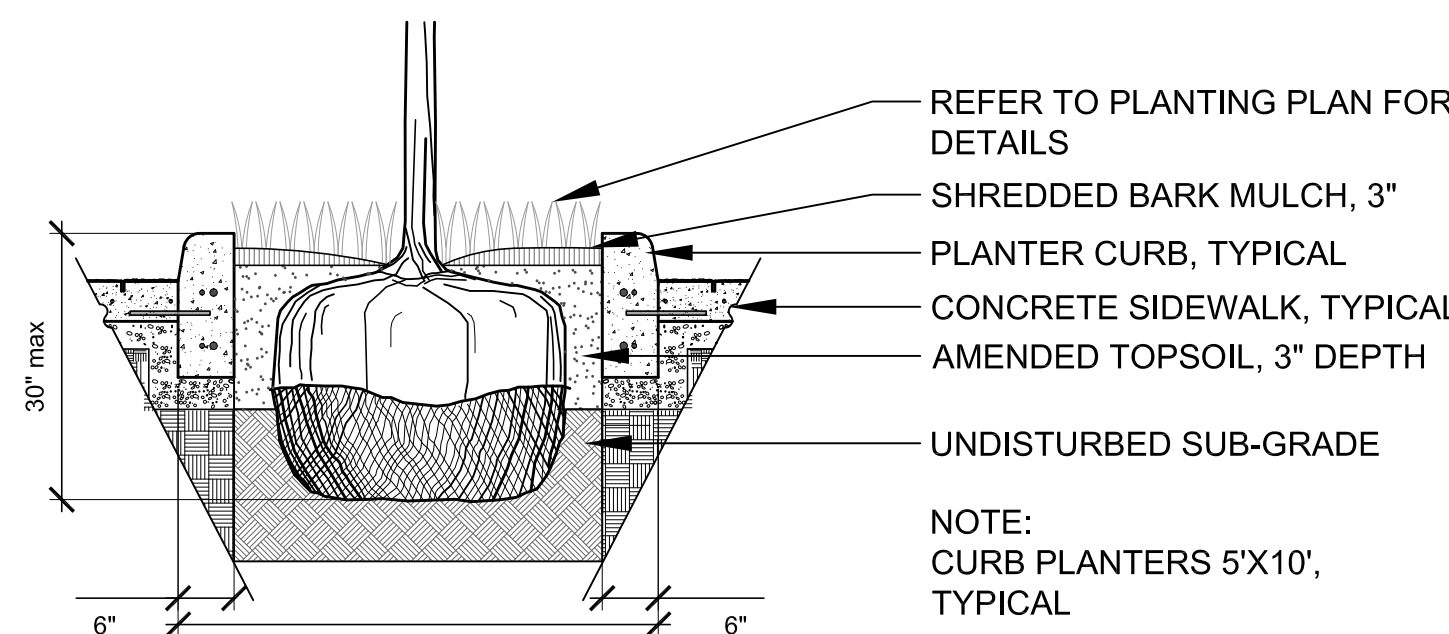
1 DECIDUOUS TREE PLANTING
1/2" = 1'-0"



2 SHRUB PLANTING
1/2" = 1'-0"



3 PERENNIAL PLANTING
1/2" = 1'-0"



4 PLANTER SECTION
1/2" = 1'-0"

PLANTING SCHEDULE

CODE	BOTANIC NAME	COMMON NAME	SIZE	QTY
SHADE TREES				
AFB2.5	ACER X FREEMANII 'AUTUMN BLAZE'	AUTUMN BLAZE FREEMAN MAPLE	2 1/2" C	6
GTK2.5	GLEDITSIA TRIACANTHOS VAR. INERMIS 'SKYLINE'	SKYLINE THORNLESS HONEYLOCUST	2 1/2" C	20
PMT2.5	PLATANUS X ACERIFOLIA 'MORTON CIRCLE'	EXCLAMATION! LONDON PLANETREE	2 1/2" C	8
GMA2.5	QUERCUS MACROCARPA	BUR OAK	2 1/2" C	4
UAP2.5	ULMUS AMERICANA 'PRINCETON'	PRINCETON AMERICAN ELM	2 1/2" C	6

CODE	BOTANIC NAME	COMMON NAME	SIZE	QTY
DECIDUOUS SHRUBS				
DKO24	DIERVILLA 'G2X88544'	KODIAK ORANGE BUSH HONEYSUCKLE	24" HT	40
RHG24	RHUS AROMATICA 'GRO-LOW'	GRO-LOW FRAGRANT SUMAC	24" HT	134
SBT24	SPIRAEA BETULIFOLIA 'TOR'	TOR BIRCHLEAF SPIREA	24" HT	121

CODE	BOTANIC NAME	COMMON NAME	SIZE	QTY
EVERGREEN SHRUBS				
JCK24	JUNIPERUS CHINENSIS 'KALLAY COMPACT'	KALLAY COMPACT CHINESE JUNIPER	24" HT	95
TMD24	TAXUS X MEDIA 'DENSIFORMIS'	DENSE ANGLOJAPANESE YEWE	24" WIDTH	68

CODE	BOTANIC NAME	COMMON NAME	SIZE	QTY
PERENNIALS				
ALL6	ALLIUM 'MILLENNIUM'	MILLENNIUM ORNAMENTAL CHIVE	1 GAL	557
ATS6	ALLIUM TANGUTICUM 'SUMMER BEAUTY'	SUMMER BEAUTY ORNAMENTAL CHIVE	1 GAL	110
HGB6	HEMEROCALLIS 'GOING BANANAS'	GOING BANANAS DAYLILY	1 GAL	415
HPM6	HEMEROCALLIS 'PARDON ME'	PARDON ME DAYLILY	1 GAL	379
NFW6	NEPETA X FAASSENII 'WALKER'S LOW'	WALKER'S LOW CATMINT	1 GAL	861
RSV6	RUDBECKIA FULGIDA VAR. SPECIOSA 'VIETTE'S LITTLE SUZY'	VIETTE'S LITTLE SUZY BLACK-EYED SUSAN	1 GAL	435
SSA6	SCHIZACHRYIUM SCOPARIUM 'CAROUSEL'	CAROUSEL LITTLE BLUESTEM	1 GAL	129
SHE6	SPOROBOLUS HETEROLEPIS	PRAIRIE DROPSEED	1 GAL	875

ALL PERENNIALS TO BE PAID FOR AS PERENNIAL PLANTS, ORNAMENTAL TYPE, GALLON POT (1 UNIT = 100 PLANTS)
ALL PERENNIALS TO BE PLANTED AT 18 INCH SPACING

TOTAL PERENNIALS: 3761
TOTAL UNITS: 37.61

SEE SUMMARY OF QUANTITIES FOR SPECIFIC PLANT MATERIAL PAY ITEMS

PLANTING NOTES

- PLACE TOPSOIL TO A DEPTH OF 12 INCHES FOR ALL PLANTING BED AREAS.
- PLACE SOIL CONDITIONER TO A DEPTH OF 3 INCHES FOR PLANT BED AREAS AFTER TOPSOIL HAS BEEN FURNISHED AND PLACED.
- PROVIDE MULCH TO A DEPTH OF 4 INCHES ON ALL WOODY PLANTS AND 2 INCHES ON ALL PERENNIALS PER IDOT STANDARD SPECIFICATIONS.
- REFER TO THE SPECIAL PROVISIONS FOR ADDITIONAL CONDITIONS, STANDARDS AND NOTES.