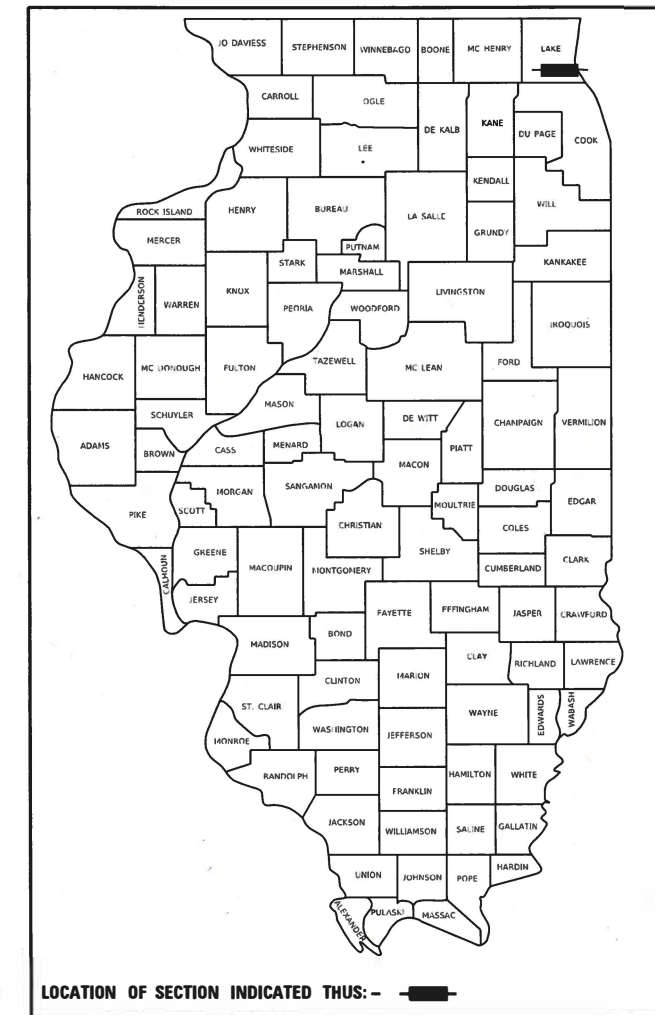


F.A.U. RTE.	SECTION	COUNTY	TOTAL SHEETS	SHEET NO.
1265	15-00125-00-PV	LAKE	300	1
		ILLINOIS	CONTRACT NO. 61G85	

03/11/2022 LETTING ITEM 157

STATE OF ILLINOIS DEPARTMENT OF TRANSPORTATION PLANS FOR PROPOSED FEDERAL AID HIGHWAY

**FAU 1265 (CLAVEY ROAD)
FROM FAP 346 (US 41) TO FAU 2744 (GREEN BAY ROAD)
ROADWAY RECONSTRUCTION
SECTION 15-00125-00-PV
PROJECT NO. 025R(982)
CITY OF HIGHLAND PARK
LAKE COUNTY**



INDEX OF SHEETS
SEE SHEET 2 FOR INDEX OF SHEETS

HIGHWAY STANDARDS
SEE SHEET 2 FOR LIST OF HIGHWAY STANDARDS

DISTRICT 1 STANDARDS
SEE SHEET 2 FOR LIST OF DISTRICT 1 STANDARDS

DESIGN DESIGNATION

CLAVEY ROAD:
FUNCTIONAL CLASS = MAJOR COLLECTOR
ADT (2016) = 8,500
ADT (2040) = 11,000
DESIGN SPEED = 40 MPH
POSTED SPEED = 35 MPH
TRAFFIC FACTOR = 0.53(HMA-20)

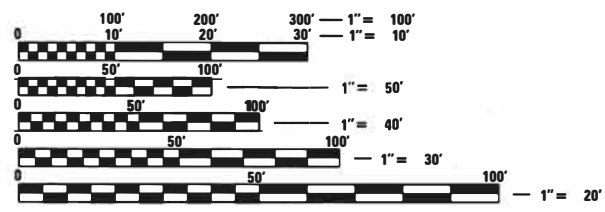
GREEN BAY ROAD:
FUNCTIONAL CLASS = MINOR ARTERIAL
ADT (2016) = 10,200
ADT (2040) = 13,750
DESIGN SPEED = 40 MPH
POSTED SPEED = 35 MPH



CiorbaGroup

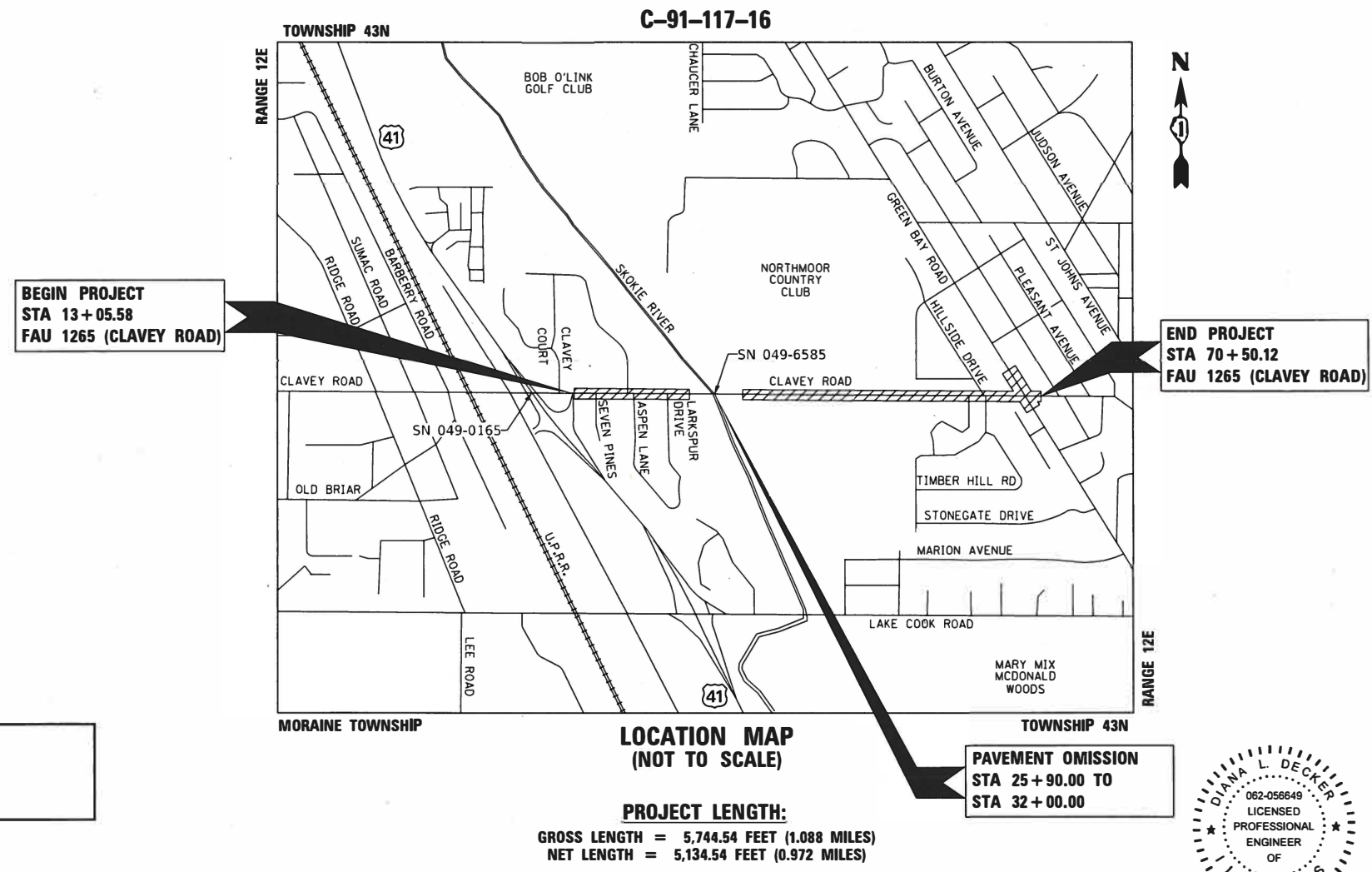
CONSULTING ENGINEERS

DESIGN FIRM REGISTRATION NUMBER: 184-001016
8725 W. Higgins Road, Suite 600 | Chicago, IL 60631
P 773.775.4009 | www.ciorba.com




FULL SIZE PLANS HAVE BEEN PREPARED USING STANDARD ENGINEERING SCALES. REDUCED SIZED PLANS WILL NOT CONFORM TO STANDARD SCALES. IN MAKING MEASUREMENTS ON REDUCED PLANS, THE ABOVE SCALES MAY BE USED.

J.U.L.I.E.
JOINT UTILITY LOCATION INFORMATION FOR EXCAVATION
1-800-892-0123
OR 811



STATE OF ILLINOIS DEPARTMENT OF TRANSPORTATION	
APPROVED _____	November 30 20 21
<i>Ernest Wong</i>	
CITY OF HIGHLAND PARK, CITY ENGINEER	
PASSED _____	DEC 27 20 21
<i>C.F. Fisher</i>	
DISTRICT 1 ENGINEER OF LOCAL ROADS & STREETS	
RELEASING FOR BID BASED ON LIMITED REVIEW	DECEMBER 27 20 21
<i>Jose Rios</i>	
REGIONAL ENGINEER	



DATE: 11/23/2021
SEAL EXPIRES: 2/28/2022
Diana Decker

**PRINTED BY THE AUTHORITY
OF THE STATE OF ILLINOIS**

FEDERAL AID PROGRAM ENGINEER: CARMEN E. RAMOS, P.E. SCHAMBOURG, IL

CONTRACT NO. 61G85

INDEX OF SHEETS

Table with columns SHEET NO. and DESCRIPTION. Contains index for sheets 1 through 289, covering topics like COVER SHEET, INDEX, STANDARDS, AND GENERAL NOTES, SUMMARY OF QUANTITIES, TYPICAL SECTIONS, SCHEDULE OF QUANTITIES, ALIGNMENT, TIES, AND BENCHMARKS, etc.

LIST OF IDOT HIGHWAY STANDARDS

Table listing IDOT Highway Standards with columns for standard number and description. Includes items like STANDARD SYMBOLS, AREAS OF REINFORCEMENT BARS, TEMPORARY EROSION CONTROL SYSTEMS, etc.

IDOT DISTRICT 1 STANDARD DETAILS

Table listing IDOT District 1 Standard Details with columns for detail number and description. Includes details for frames and lids, pavement patching, curb and gutter, manholes, and traffic control.

GENERAL NOTES

- 1. ANY REFERENCE TO THE STANDARD SPECIFICATIONS THROUGHOUT THE PLANS OR SPECIAL PROVISIONS SHALL BE INTERPRETED TO BE THE ILLINOIS DEPARTMENT OF TRANSPORTATION (IDOT) STANDARD SPECIFICATIONS, ADOPTED JANUARY 1, 2022, AND THE JANUARY 1, 2022 SUPPLEMENTAL SPECIFICATIONS AND RECURRING SPECIAL PROVISIONS.
2. ITEMS OF WORK LISTED IN THE SUMMARY OF QUANTITIES WHICH ARE NOT SPECIFICALLY INDICATED IN THE PLANS SHALL BE PERFORMED AT LOCATIONS AS DIRECTED BY THE ENGINEER.
...
16. THE CONTRACTOR SHALL CONTACT THE DISTRICT ONE TRAFFIC CONTROL SUPERVISOR AT KALPANA.KANNAN-HOSADURGA@ILLINOIS.GOV A MINIMUM OF 72 HOURS IN ADVANCE OF BEGINNING WORK.

GENERAL NOTES (CONT)

- 17. GEOTECHNICAL FABRIC FOR GROUND STABILIZATION AND/OR AGGREGATE SUBGRADE IMPROVEMENT (CU YD) HAVE BEEN PROVIDED FOR USE AT THE LOCATIONS INDICATED FOR SOILS THAT TEND TO BE UNSTABLE AND/OR UNSTABLE. THE ACTUAL NEED FOR REMOVAL AND REPLACEMENT WITH ABOVE ITEM WILL BE DETERMINED IN THE FIELD AT THE TIME OF CONSTRUCTION BY THE GEOTECHNICAL ENGINEER.
...
19. PIPE UNDERDRAINS SHALL BE INSTALLED ACCORDING TO SECTION 601 OF THE SSRBC AND STANDARD 601001. TOP OF PIPE UNDERDRAINS SHALL BE PLACED A MINIMUM OF 6" BELOW THE AGGREGATE SUBGRADE IMPROVEMENT.

LAKE COUNTY SMC EROSION CONTROL NOTES

- 1. SEDIMENT CONTROL MEASURES SHALL BE INSTALLED PRIOR TO THE COMMENCEMENT OF HYDROLOGIC DISTURBANCE OF UPLAND AREAS.
2. FOR THOSE DEVELOPMENTS THAT REQUIRE A DESIGNATED EROSION CONTROL INSPECTOR (DEC), INSPECTIONS AND DOCUMENTATION SHALL BE PERFORMED, AT A MINIMUM: UPON COMPLETION OF SEDIMENT AND RUNOFF CONTROL MEASURES (INCLUDING PERIMETER CONTROLS AND DIVERSIONS), PRIOR TO PROCEEDING WITH ANY OTHER EARTH DISTURBANCE OR GRADING.
...
15. THE EROSION CONTROL MEASURES INDICATED ON THE PLANS ARE THE MINIMUM REQUIREMENTS. ADDITIONAL MEASURES MAY BE REQUIRED, AS DIRECTED BY THE ENGINEER, ENFORCEMENT OFFICER, OR OTHER GOVERNING AGENCY.

DATE PLOTTED = 2/3/2022 9:36:24 AM
PLOT SCALE = 2.0000' / 1"
PLOT DATE = 2/3/2022



Table with columns USER NAME, DESIGNED, DRAWN, CHECKED, DATE, and their respective values: USER NAME = Roadway, DESIGNED - ES, DRAWN - ES, CHECKED - DLD, DATE - 11/29/2021

Table with columns REVISED and its value: REVISED -



CLAVEY ROAD ROADWAY RECONSTRUCTION INDEX, STANDARDS, AND GENERAL NOTES
SCALE: N.J.S. SHEET NO. 1 OF 1 SHEETS STA. TO STA.

Table with columns FAU RTF, SECTION, COUNTY, TOTAL SHEETS, SHEET NO., and their values: FAU RTF = 1265, SECTION = 15-00125-00-PV, COUNTY = LAKE, TOTAL SHEETS = 300, SHEET NO. = 2

SPECIALTY ITEM	SP	CODE NO.	ITEM	UNIT	TOTAL	80% FED 20% CITY STU 0004 URBAN	100% CITY 0004 URBAN
		28000510	INLET FILTERS	EACH	271	271	
		28001100	TEMPORARY EROSION CONTROL BLANKET	SQ YD	15,635	15,635	
	*	30300001	AGGREGATE SUBGRADE IMPROVEMENT	CU YD	2,425	2,425	
	*	30300112	AGGREGATE SUBGRADE IMPROVEMENT 12"	SQ YD	18,338	18,338	
		31101400	SUBBASE GRANULAR MATERIAL, TYPE B 6"	SQ YD	4,147	4,147	
		35101500	AGGREGATE BASE COURSE, TYPE B	CU YD	5	5	
		35101600	AGGREGATE BASE COURSE, TYPE B 4"	SQ YD	1,162	1,162	
		35400300	PORTLAND CEMENT CONCRETE BASE COURSE WIDENING 8"	SQ YD	250	250	
		35501300	HOT-MIX ASPHALT BASE COURSE, 4"	SQ YD	80	80	
		40600275	BITUMINOUS MATERIALS (PRIME COAT)	POUND	9,331	9,331	
		40600290	BITUMINOUS MATERIALS (TACK COAT)	POUND	12,469	12,469	
		40600982	HOT-MIX ASPHALT SURFACE REMOVAL - BUTT JOINT	SQ YD	34	34	
		40601005	HOT-MIX ASPHALT REPLACEMENT OVER PATCHES	TON	12	12	
		40603085	HOT-MIX ASPHALT BINDER COURSE, IL-19.0, N70	TON	8,249	8,249	
		40603200	POLYMERIZED HOT-MIX ASPHALT BINDER COURSE, IL-4.75, N50	TON	103	103	

DATE PLOTTED = 12/29/2021 09:27:01 AM
 PEN TABLE = 0024985.01-42.tbl
 FILE NAME = N:\150\15025\15025.DWG



USER NAME = Roadway	DESIGNED - ES	REVISED -
	DRAWN - ES	REVISED -
PLOT SCALE = 100.0000' / 1" =	CHECKED - DLD	REVISED -
PLOT DATE = 12/29/2021	DATE - 11/29/2021	REVISED -

STATE OF ILLINOIS
DEPARTMENT OF TRANSPORTATION

CLAVEY ROAD ROADWAY RECONSTRUCTION
SUMMARY OF QUANTITIES

SCALE: N.T.S. SHEET NO. 2 OF 17 SHEETS STA. TO STA.

FALL RTE.	SECTION	COUNTY	TOTAL SHEETS	SHEET NO.
1265	15-00125-00-PV	LAKE	300	4
CONTRACT NO. 61G85				
(ILLINOIS FED. AID PROJECT)				

SPECIALTY ITEM	SP	CODE NO.	ITEM	UNIT	TOTAL	80% FED	100% CITY
						20% CITY	0004 URBAN
		40604060	HOT-MIX ASPHALT SURFACE COURSE, IL-9.5, MIX "D", N50	TON	975	975	
		40604062	HOT-MIX ASPHALT SURFACE COURSE, IL-9.5, MIX "D", N70	TON	2,024	2,024	
		40800050	INCIDENTAL HOT-MIX ASPHALT SURFACING	TON	50	50	
		42000060	WELDED WIRE REINFORCEMENT	SQ YD	123	123	
		42001300	PROTECTIVE COAT	SQ YD	1,578	1,578	
		42300200	PORTLAND CEMENT CONCRETE DRIVEWAY PAVEMENT, 6 INCH	SQ YD	384	384	
		42300400	PORTLAND CEMENT CONCRETE DRIVEWAY PAVEMENT, 8 INCH	SQ YD	283	283	
		42400200	PORTLAND CEMENT CONCRETE SIDEWALK 5 INCH	SQ FT	7,795	7,795	
		42400800	DETECTABLE WARNINGS	SQ FT	429	429	
		44000100	PAVEMENT REMOVAL	SQ YD	21,915	21,915	
		44000157	HOT-MIX ASPHALT SURFACE REMOVAL, 2"	SQ YD	2,902	2,902	
		44000200	DRIVEWAY PAVEMENT REMOVAL	SQ YD	625	625	
		44000500	COMBINATION CURB AND GUTTER REMOVAL	FOOT	5,999	5,999	
		44000600	SIDEWALK REMOVAL	SQ FT	28,068	28,068	
		44002208	HOT-MIX ASPHALT REMOVAL OVER PATCHES, 2"	SQ YD	106	106	

DATE PLOTTED = 12/29/2021 08:27:01 AM
 PEN TABLE = 00239955_01-C2.tbl
 FILE NAME = N:\PROJ\00239955_01\Drawings\Misc Sheets\00239955_01_C2_sca01.dwg



USER NAME = Roadway	DESIGNED - ES	REVISED -
	DRAWN - ES	REVISED -
PLOT SCALE = 100.0000' / 1"	CHECKED - DLD	REVISED -
PLOT DATE = 12/29/2021	DATE - 11/29/2021	REVISED -

STATE OF ILLINOIS
DEPARTMENT OF TRANSPORTATION

CLAVEY ROAD ROADWAY RECONSTRUCTION
SUMMARY OF QUANTITIES

SCALE: N.T.S. SHEET NO. 3 OF 17 SHEETS STA. TO STA.

FAL RTE.	SECTION	COUNTY	TOTAL SHEETS	SHEET NO.
1265	15-00125-00-PV	LAKE	300	5
CONTRACT NO. 61G85				
ILLINOIS FED. AID PROJECT				

SPECIALTY ITEM	SP	CODE NO.	ITEM	UNIT	TOTAL	80% FED 20% CITY STU 0004 URBAN	100% CITY 0004 URBAN
		44200929	CLASS B PATCHES, TYPE I, 8 INCH	SQ YD	6	6	
		44200934	CLASS B PATCHES, TYPE II, 8 INCH	SQ YD	72	72	
		44200944	CLASS B PATCHES, TYPE IV, 8 INCH	SQ YD	28	28	
		44201298	DOWEL BARS 1 1/4"	EACH	392	392	
		44213200	SAW CUTS	FOOT	588	588	
		44213204	TIE BARS 3/4"	EACH	446	446	
		52200700	PRECAST MODULAR RETAINING WALL	SQ FT	1,023	1,023	
		550A0050	STORM SEWERS, CLASS A, TYPE 1 12"	FOOT	3,241	3,241	
		550A0070	STORM SEWERS, CLASS A, TYPE 1 15"	FOOT	312	312	
		550A0090	STORM SEWERS, CLASS A, TYPE 1 18"	FOOT	40	40	
		550A0120	STORM SEWERS, CLASS A, TYPE 1 24"	FOOT	397	397	
		550A0430	STORM SEWERS, CLASS A, TYPE 2 30"	FOOT	483	483	
		550A0450	STORM SEWERS, CLASS A, TYPE 2 36"	FOOT	679	679	
		550A0470	STORM SEWERS, CLASS A, TYPE 2 42"	FOOT	36	36	
		550A0500	STORM SEWERS, CLASS A, TYPE 2 60"	FOOT	1,202	1,202	

DATE PLOTTED = 12/29/2021 09:27:01 AM
 PEN TABLE = 00420929-02.tbl
 FILE NAME = N:\V\00420929-02.tbl



USER NAME = Roadway	DESIGNED - ES	REVISED -
	DRAWN - ES	REVISED -
PLOT SCALE = 100.0000' / 1" =	CHECKED - DLD	REVISED -
PLOT DATE = 12/29/2021	DATE - 11/29/2021	REVISED -

**STATE OF ILLINOIS
DEPARTMENT OF TRANSPORTATION**

**CLAVEY ROAD ROADWAY RECONSTRUCTION
SUMMARY OF QUANTITIES**

SCALE: N.T.S. SHEET NO. 4 OF 17 SHEETS STA. TO STA.

FAU RTE.	SECTION	COUNTY	TOTAL SHEETS	SHEET NO.
1265	15-00125-00-PV	LAKE	300	6
CONTRACT NO. 61G85			[ILLINOIS] FED. AID PROJECT	

SPECIALTY ITEM	SP	CODE NO.	ITEM	UNIT	TOTAL	80% FED 20% CITY STU 0004 URBAN	100% CITY 0004 URBAN
		550A2600	STORM SEWERS, RUBBER GASKET, CLASS A, TYPE 2 36"	FOOT	16	16	
		550A2640	STORM SEWERS, RUBBER GASKET, CLASS A, TYPE 2 60"	FOOT	66	66	
		55100200	STORM SEWER REMOVAL 6"	FOOT	50	50	
		55100300	STORM SEWER REMOVAL 8"	FOOT	355	355	
		55100400	STORM SEWER REMOVAL 10"	FOOT	442	442	
		55100500	STORM SEWER REMOVAL 12"	FOOT	1,343	1,343	
		55100700	STORM SEWER REMOVAL 15"	FOOT	631	631	
		55100900	STORM SEWER REMOVAL 18"	FOOT	450	450	
		55101200	STORM SEWER REMOVAL 24"	FOOT	108	108	
		55101400	STORM SEWER REMOVAL 30"	FOOT	681	681	
		55101800	STORM SEWER REMOVAL 42"	FOOT	187	187	
		55101900	STORM SEWER REMOVAL 48"	FOOT	338	338	
		55102300	STORM SEWER REMOVAL 72"	FOOT	8	8	
		55102500	STORM SEWER REMOVAL 84"	FOOT	891	891	
*	*	56106300	ADJUSTING WATER MAIN 6"	FOOT	74	74	

DATE PLOTTED = 12/29/2021 09:27:01 AM
 PEN TABLE = N:\S:\mchcra\1000\Ben\11\1001\Plotting\CDI-PDF-pl.tbl
 FILE NAME = N:\PROD\10229\10229\10229.dwg
 PLOT SCALE = 100.0000' / 1"



USER NAME = Roadway	DESIGNED - ES	REVISED -
	DRAWN - ES	REVISED -
PLOT SCALE = 100.0000' / 1"	CHECKED - DLD	REVISED -
PLOT DATE = 12/29/2021	DATE - 11/29/2021	REVISED -

**STATE OF ILLINOIS
DEPARTMENT OF TRANSPORTATION**

**CLAVEY ROAD ROADWAY RECONSTRUCTION
SUMMARY OF QUANTITIES**

SCALE: N.T.S. SHEET NO. 5 OF 17 SHEETS STA. TO STA.

FAU RTE.	SECTION	COUNTY	TOTAL SHEETS	SHEET NO.
1265	15-00125-00-PV	LAKE	300	7
CONTRACT NO. 61G85			ILLINOIS FED. AID PROJECT	

SPECIALTY ITEM	SP	CODE NO.	ITEM	UNIT	TOTAL	80% FED 20% CITY STU 0004 URBAN	100% CITY 0004 URBAN
*	*	56109210	WATER VALVES TO BE ADJUSTED	EACH	5	5	
*	*	56500300	DOMESTIC METER VAULTS TO BE ADJUSTED	EACH	4	4	
		60108106	PIPE UNDERDRAINS, TYPE 1, 6"	FOOT	9,655	9,655	
		60200105	CATCH BASINS, TYPE A, 4' -DIAMETER, TYPE 1 FRAME, OPEN LID	EACH	106	106	
		60200805	CATCH BASINS, TYPE A, 4' -DIAMETER, TYPE 8 GRATE	EACH	2	2	
		60218400	MANHOLES, TYPE A, 4' -DIAMETER, TYPE 1 FRAME, CLOSED LID	EACH	9	9	
		60221100	MANHOLES, TYPE A, 5' -DIAMETER, TYPE 1 FRAME, CLOSED LID	EACH	7	7	
		60223800	MANHOLES, TYPE A, 6' -DIAMETER, TYPE 1 FRAME, CLOSED LID	EACH	9	9	
		60224446	MANHOLES, TYPE A, 7' -DIAMETER, TYPE 1 FRAME, CLOSED LID	EACH	8	8	
		60224459	MANHOLES, TYPE A, 8' -DIAMETER, TYPE 1 FRAME, CLOSED LID	EACH	3	3	
		60224469	MANHOLES, TYPE A, 9' -DIAMETER, TYPE 1 FRAME, CLOSED LID	EACH	2	2	
		60234200	INLETS, TYPE A, TYPE 1 FRAME, OPEN LID	EACH	106	106	
		60236200	INLETS, TYPE A, TYPE 8 GRATE	EACH	10	10	
		60236700	INLETS, TYPE A, TYPE 10 FRAME AND GRATE	EACH	2	2	
		60300105	FRAMES AND GRATES TO BE ADJUSTED	EACH	12	12	

DATE PLOTTED = 12/29/2021 09:27:01 AM
 PLOT FILE = N:\S\Stonewood\15-001\15-001.dwg
 PLOT SCALE = 100.0000' / 1"



USER NAME = Roadway	DESIGNED - ES	REVISED -
	DRAWN - ES	REVISED -
PLOT SCALE = 100.0000' / 1"	CHECKED - DLD	REVISED -
PLOT DATE = 12/29/2021	DATE - 11/29/2021	REVISED -

**STATE OF ILLINOIS
DEPARTMENT OF TRANSPORTATION**

**CLAVEY ROAD ROADWAY RECONSTRUCTION
SUMMARY OF QUANTITIES**

SCALE: N.T.S. SHEET NO. 6 OF 17 SHEETS STA. TO STA.

FAU RTE.	SECTION	COUNTY	TOTAL SHEETS	SHEET NO.
1265	15-00125-00-PV	LAKE	300	8
CONTRACT NO. 61G85			ILLINOIS FED. AID PROJECT	

SPECIALTY ITEM	SP	CODE NO.	ITEM	UNIT	TOTAL	80% FED 20% CITY STU 0004 URBAN	100% CITY 0004 URBAN
		60300305	FRAMES AND LIDS TO BE ADJUSTED	EACH	11	11	
		60500040	REMOVING MANHOLES	EACH	12	12	
		60500050	REMOVING CATCH BASINS	EACH	19	19	
		60500060	REMOVING INLETS	EACH	27	27	
		60603500	COMBINATION CONCRETE CURB AND GUTTER, TYPE B-6.06	FOOT	160	160	
		60603800	COMBINATION CONCRETE CURB AND GUTTER, TYPE B-6.12	FOOT	11,845	11,845	
		60618300	CONCRETE MEDIAN SURFACE, 4 INCH	SQ FT	162	162	
*		63100085	TRAFFIC BARRIER TERMINAL, TYPE 6	EACH	1	1	
*	*	63100167	TRAFFIC BARRIER TERMINAL, TYPE 1 (SPECIAL) TANGENT	EACH	1	1	
*		66409700	CHAIN LINK GATES, 8' X 18' DOUBLE	EACH	1	1	
*		66900200	NON-SPECIAL WASTE DISPOSAL	CU YD	435	435	
*		66900530	SOIL DISPOSAL ANALYSIS	EACH	5	5	
*		66901001	REGULATED SUBSTANCES PRE-CONSTRUCTION PLAN	LSUM	1	1	
*		66901003	REGULATED SUBSTANCES FINAL CONSTRUCTION REPORT	LSUM	1	1	
*		66901006	REGULATED SUBSTANCES MONITORING	CAL DA	15	15	

DATE PLOTTED = 12/29/2021 8:27:41 AM
 PEN TABLE = 0029965.01-42.461
 PLOT SCALE = 100.0000' / in.
 FILE NAME = N:\PLOT\1525-00-PV\1525-00-PV.dwg



USER NAME = Roadway	DESIGNED - ES	REVISED -
	DRAWN - ES	REVISED -
PLOT SCALE = 100.0000' / in.	CHECKED - OLD	REVISED -
PLOT DATE = 12/29/2021	DATE - 11/29/2021	REVISED -

STATE OF ILLINOIS
DEPARTMENT OF TRANSPORTATION

CLAVEY ROAD ROADWAY RECONSTRUCTION
SUMMARY OF QUANTITIES

SCALE: N.T.S. | SHEET NO. 7 OF 17 SHEETS | STA. TO STA.

FAU RTE.	SECTION	COUNTY	TOTAL SHEETS	SHEET NO.
1265	15-00125-00-PV	LAKE	300	9
CONTRACT NO. 61G85			ILLINOIS FED. AID PROJECT	

DATE PLOTTED = 12/29/2021 09:27:01 AM
 PEN TABLE = 0026985.01 - C2.tbl
 FILE NAME = N:\PROJ\15002\15002\15002-15002-001\15002-15002-001\15002-15002-001.dwg

SPECIALTY ITEM	SP	CODE NO.	ITEM	UNIT	TOTAL	80% FED 20% CITY STU 0004 URBAN	100% CITY 0004 URBAN
		67000400	ENGINEER'S FIELD OFFICE, TYPE A	CAL MO	16	16	
		67100100	MOBILIZATION	L SUM	1	1	
		70107025	CHANGEABLE MESSAGE SIGN	CAL DA	112	112	
		70300100	SHORT TERM PAVEMENT MARKING	FOOT	1,354	1,354	
		70300150	SHORT TERM PAVEMENT MARKING REMOVAL	SQ FT	23,268	23,268	
		70307120	TEMPORARY PAVEMENT MARKING - LINE 4" - TYPE IV TAPE	FOOT	64,021	64,021	
		70307130	TEMPORARY PAVEMENT MARKING - LINE 6" - TYPE IV TAPE	FOOT	1,830	1,830	
		70307140	TEMPORARY PAVEMENT MARKING - LINE 8" - TYPE IV TAPE	FOOT	128	128	
		70307210	TEMPORARY PAVEMENT MARKING - LINE 24"- TYPE IV TAPE	FOOT	362	362	
		70400100	TEMPORARY CONCRETE BARRIER	FOOT	4,325	4,325	
	*	70400125	PINNING TEMPORARY CONCRETE BARRIER	EACH	2,046	2,046	
		70400200	RELOCATE TEMPORARY CONCRETE BARRIER	FOOT	4,200	4,200	
		70600255	IMPACT ATTENUATORS, TEMPORARY (FULLY REDIRECTIVE, NARROW), TEST LEVEL 2	EACH	28	28	
		70600320	IMPACT ATTENUATORS, RELOCATE (FULLY REDIRECTIVE), TEST LEVEL 2	EACH	22	22	
	*	72000100	SIGN PANEL - TYPE 1	SQ FT	473	473	



USER NAME = Roadway	DESIGNED - ES	REVISED -
	DRAWN - ES	REVISED -
PLOT SCALE = 100.0000' / 1in.	CHECKED - DLD	REVISED -
PLOT DATE = 12/29/2021	DATE - 11/29/2021	REVISED -

**STATE OF ILLINOIS
DEPARTMENT OF TRANSPORTATION**


**CLAVEY ROAD ROADWAY RECONSTRUCTION
SUMMARY OF QUANTITIES**

SCALE: N.T.S. SHEET NO. 8 OF 17 SHEETS STA. TO STA.

FAL RTE.	SECTION	COUNTY	TOTAL SHEETS	SHEET NO.
1265	15-00125-00-PV	LAKE	300	10
CONTRACT NO. 61685				
[ILLINOIS] FED. AID PROJECT				

SPECIALTY ITEM	SP	CODE NO.	ITEM	UNIT	TOTAL	80% FED 20% CITY STU 0004 URBAN	100% CITY 0004 URBAN
*		72000200	SIGN PANEL - TYPE 2	SQ FT	60	60	
		72400100	REMOVE SIGN PANEL ASSEMBLY - TYPE A	EACH	56	56	
		72400200	REMOVE SIGN PANEL ASSEMBLY - TYPE B	EACH	12	12	
*		72501000	TERMINAL MARKER - DIRECT APPLIED	EACH	1	1	
*		72800100	TELESCOPING STEEL SIGN SUPPORT	FOOT	991	991	
*		73000100	WOOD SIGN SUPPORT	FOOT	16	16	
*		73100100	BASE FOR TELESCOPING STEEL SIGN SUPPORT	EACH	8	8	
*		78000100	THERMOPLASTIC PAVEMENT MARKING - LETTERS AND SYMBOLS	SQ FT	266	266	
*		78000200	THERMOPLASTIC PAVEMENT MARKING - LINE 4"	FOOT	19,109	19,109	
*		78000400	THERMOPLASTIC PAVEMENT MARKING - LINE 6"	FOOT	1,637	1,637	
*		78000600	THERMOPLASTIC PAVEMENT MARKING - LINE 12"	FOOT	1,844	1,844	
*		78000650	THERMOPLASTIC PAVEMENT MARKING - LINE 24"	FOOT	243	243	
*		78009004	MODIFIED URETHANE PAVEMENT MARKING - LINE 4"	FOOT	282	282	
*		78009006	MODIFIED URETHANE PAVEMENT MARKING - LINE 6"	FOOT	62	62	
*		78009012	MODIFIED URETHANE PAVEMENT MARKING - LINE 12"	FOOT	8	8	

DATE PLOTTED = 12/29/2021 8:27:02 AM
 PEN TABLE = 0029905.B1 - C2.tbl
 FILE NAME = M:\PHD\15829855.dwg
 USER = M:\PHD\15829855.dwg
 SHEET = 11 of 11
 PLOT DATE = 12/29/2021



USER NAME = Roadway	DESIGNED - ES	REVISED -
	DRAWN - ES	REVISED -
PLOT SCALE = 100.0000' / 1"	CHECKED - DLD	REVISED -
PLOT DATE = 12/29/2021	DATE - 11/29/2021	REVISED -

**STATE OF ILLINOIS
DEPARTMENT OF TRANSPORTATION**

**CLAVEY ROAD ROADWAY RECONSTRUCTION
SUMMARY OF QUANTITIES**

SCALE: N.T.S. SHEET NO. 9 OF 17 SHEETS STA. TO STA.

FAL RTE.	SECTION	COUNTY	TOTAL SHEETS	SHEET NO.
1265	15-00125-00-PV	LAKE	300	11
CONTRACT NO. 61G85			[ILLINOIS] FED. AID PROJECT	

SPECIALTY ITEM	SP	CODE NO.	ITEM	UNIT	TOTAL	80% FED 20% CITY STU 0004 URBAN	100% CITY 0004 URBAN
*	*	80400100	ELECTRIC SERVICE INSTALLATION	EACH	1	1	
*	*	80400200	ELECTRIC UTILITY SERVICE CONNECTION	L SUM	1	1	
*	*	80500010	SERVICE INSTALLATION - GROUND MOUNTED	EACH	1	1	
*		81028200	UNDERGROUND CONDUIT, GALVANIZED STEEL, 2" DIA.	FOOT	1,115	1,115	
*	*	81028220	UNDERGROUND CONDUIT, GALVANIZED STEEL, 3" DIA.	FOOT	109	109	
*	*	81028240	UNDERGROUND CONDUIT, GALVANIZED STEEL, 4" DIA.	FOOT	462	462	
*		81300800	JUNCTION BOX, STAINLESS STEEL, ATTACHED TO STRUCTURE, 18" X 12" X 6"	EACH	1	1	
*	*	81400100	HANDHOLE	EACH	6	6	
*	*	81400200	HEAVY-DUTY HANDHOLE	EACH	2	2	
*	*	81603010	UNIT DUCT, 600V, 2-1C NO. 10, 1/C NO. 10 GROUND, (XLP-TYPE USE), 3/4" DIA. POLYETHYLENE	FOOT	270	270	
*	*	81400300	DOUBLE HANDHOLE	EACH	1	1	
*	*	81702110	ELECTRIC CABLE IN CONDUIT, 600V (XLP-TYPE USE) 1/C NO. 10	FOOT	1,394	1,394	
*	*	81702150	ELECTRIC CABLE IN CONDUIT, 600V (XLP-TYPE USE) 1/C NO. 2	FOOT	375	375	
*	*	82110008	LUMINAIRE, LED, ROADWAY, OUTPUT DESIGNATION H	EACH	4	4	
*		82500330	LIGHTING CONTROLLER, PEDESTAL MOUNTED, 240VOLT, 60AMP	EACH	1	1	

DATE PLOTTED = 12/29/2021 08:27:42 AM
 PEN TABLE = 0629065.01-C2.tbl
 FILE NAME = N:\PROJ\0829065.01\Drawings\15-00125-00-PV\15-00125-00-PV.dwg



USER NAME = Roadway	DESIGNED - ES	REVISED -
	DRAWN - ES	REVISED -
PLOT SCALE = 100.0000' / 1" =	CHECKED - DLD	REVISED -
PLOT DATE = 12/29/2021	DATE - 11/29/2021	REVISED -

STATE OF ILLINOIS
DEPARTMENT OF TRANSPORTATION

CLAVEY ROAD ROADWAY RECONSTRUCTION
SUMMARY OF QUANTITIES

SCALE: N.T.S. SHEET NO. 10 OF 17 SHEETS STA. TO STA.

FAU RTE.	SECTION	COUNTY	TOTAL SHEETS	SHEET NO.
1265	15-00125-00-PV	LAKE	300	12
CONTRACT NO. 61G85				
ILLINOIS FED. AID PROJECT				

SPECIALTY ITEM	SP	CODE NO.	ITEM	UNIT	TOTAL	80% FED 20% CITY STU 0004 URBAN	100% CITY 0004 URBAN
*	*	85000200	MAINTENANCE OF EXISTING TRAFFIC SIGNAL INSTALLATION	EACH	3	3	
*	*	85100500	PAINT NEW TRAFFIC SIGNAL POST	EACH	3	3	
*	*	85100800	PAINT NEW COMBINATION MAST ARM AND POLE, UNDER 40 FOOT	EACH	3	3	
*	*	85100901	PAINT NEW COMBINATION MAST ARM AND POLE, 40 FOOT AND OVER	EACH	1	1	
*	*	85700200	FULL-ACTUATED CONTROLLER AND TYPE IV CABINET	EACH	1	1	
*	*	87300925	ELECTRIC CABLE IN CONDUIT, TRACER, NO. 14 1C	FOOT	2,611	2,611	
*	*	87301215	ELECTRIC CABLE IN CONDUIT, SIGNAL NO. 14 2C	FOOT	747	747	
*	*	87301225	ELECTRIC CABLE IN CONDUIT, SIGNAL NO. 14 3C	FOOT	1,070	1,070	
*	*	87301245	ELECTRIC CABLE IN CONDUIT, SIGNAL NO. 14 5C	FOOT	1,406	1,406	
*	*	87301255	ELECTRIC CABLE IN CONDUIT, SIGNAL NO. 14 7C	FOOT	978	978	
*		87301305	ELECTRIC CABLE IN CONDUIT, LEAD-IN, NO. 14 1 PAIR	FOOT	1,664	1,664	
*		87301805	ELECTRIC CABLE IN CONDUIT, SERVICE, NO. 6 2 C	FOOT	55	55	
*		87301900	ELECTRIC CABLE IN CONDUIT, EQUIPMENT GROUNDING CONDUCTOR, NO. 6 1C	FOOT	640	640	
*	*	87500600	TRAFFIC SIGNAL POST, 10 FT.	EACH	1	1	
*	*	87501000	TRAFFIC SIGNAL POST, 14 FT.	EACH	1	1	

DATE PLOTTED = 12/29/2021 08:27:02 AM
 PEN, TABLE = 0822965.01-C2.tbl
 FILE NAME = N:\PROJ\0822965.01\Drawings\Roadway\0822965.01_02.dwg



USER NAME = Roadway	DESIGNED - ES	REVISED -
PLOT SCALE = 100.0000' / 1in.	DRAWN - ES	REVISED -
PLOT DATE = 12/29/2021	CHECKED - DLD	REVISED -
	DATE - 11/29/2021	REVISED -

**STATE OF ILLINOIS
 DEPARTMENT OF TRANSPORTATION**


**CLAVEY ROAD ROADWAY RECONSTRUCTION
 SUMMARY OF QUANTITIES**

SCALE: N.T.S. SHEET NO. 11 OF 17 SHEETS STA. TO STA.

FAU RTE.	SECTION	COUNTY	TOTAL SHEETS	SHEET NO.
1265	15-00125-00-PV	LAKE	300	13
				CONTRACT NO. 61G85
[ILLINOIS] FED. AID PROJECT				

SPECIALTY ITEM	SP	CODE NO.	ITEM	UNIT	TOTAL	80% FED 20% CITY STU 0004 URBAN	100% CITY 0004 URBAN
*	*	87501200	TRAFFIC SIGNAL POST, 16 FT.	EACH	1	1	
*	*	87702860	STEEL COMBINATION MAST ARM ASSEMBLY AND POLE 26 FT.	EACH	1	1	
*	*	87702900	STEEL COMBINATION MAST ARM ASSEMBLY AND POLE 34 FT.	EACH	1	1	
*	*	87702910	STEEL COMBINATION MAST ARM ASSEMBLY AND POLE 36 FT.	EACH	1	1	
*	*	87704343	STEEL COMBINATION MAST ARM ASSEMBLY AND POLE WITH DUAL MAST ARMS, 28 FT. AND 52 FT.	EACH	1	1	
*	*	87704411	STEEL COMBINATION MAST ARM ASSEMBLY AND POLE WITH DUAL MAST ARMS, 36 FT. AND 50 FT.	EACH	1	1	
*	*	87800100	CONCRETE FOUNDATION, TYPE A	FOOT	16	16	
*	*	87800150	CONCRETE FOUNDATION, TYPE C	FOOT	4	4	
*	*	87800400	CONCRETE FOUNDATION, TYPE E 30-INCH DIAMETER	FOOT	37	37	
*	*	87800415	CONCRETE FOUNDATION, TYPE E 36-INCH DIAMETER	FOOT	48	48	
*	*	88030020	SIGNAL HEAD, LED, 1-FACE, 3-SECTION, MAST-ARM MOUNTED	EACH	7	7	
*	*	88030050	SIGNAL HEAD, LED, 1-FACE, 3-SECTION, BRACKET MOUNTED	EACH	3	3	
*	*	88030100	SIGNAL HEAD, LED, 1-FACE, 5-SECTION, BRACKET MOUNTED	EACH	3	3	
*	*	88030110	SIGNAL HEAD, LED, 1-FACE, 5-SECTION, MAST-ARM MOUNTED	EACH	3	3	
*	*	88102717	PEDESTRIAN SIGNAL HEAD, LED, 1-FACE, BRACKET MOUNTED WITH COUNTDOWN TIMER	EACH	6	6	

DATE PLOTTED = 12/29/2021 8:27:42 AM
 PEN TABLE = 0029955-01-C2-041
 FILE NAME = \\MAPROD\0029955-01\Drawings\WIP\0029955-01-C2-041.dwg



USER NAME = Roadway	DESIGNED - ES	REVISED -
	DRAWN - ES	REVISED -
PLOT SCALE = 100.0000' / in.	CHECKED - DLD	REVISED -
PLOT DATE = 12/29/2021	DATE - 11/29/2021	REVISED -

**STATE OF ILLINOIS
DEPARTMENT OF TRANSPORTATION**

**CLAVEY ROAD ROADWAY RECONSTRUCTION
SUMMARY OF QUANTITIES**

SCALE: N.T.S. SHEET NO. 12 OF 17 SHEETS STA. TO STA.

FAU RTE.	SECTION	COUNTY	TOTAL SHEETS	SHEET NO.
1265	15-00125-00-PV	LAKE	300	14
CONTRACT NO. 61G85			ILLINOIS FED. AID PROJECT	

DATE PLOTTED = 2/2/2022 9:30:35 AM
 PLOT FILE = 002985.01-C2.dwg
 PLOT NAME = \\PFRJ1\002985.01\Urban\1\Meas_Sheets\1022985.01-C2.dwg.plt

SPECIALTY ITEM	SP	CODE NO.	ITEM	UNIT	TOTAL	80% FED 20% CITY STU 0004 URBAN	100% CITY 0004 URBAN
*	*	88200410	TRAFFIC SIGNAL BACKPLATE, LOUVERED, FORMED PLASTIC	EACH	10	10	
*		88500100	INDUCTIVE LOOP DETECTOR	EACH	7	7	
*	*	88600100	DETECTOR LOOP, TYPE 1	FOOT	747	747	
*	*	88800100	PEDESTRIAN PUSH-BUTTON	EACH	6	6	
*	*	89000100	TEMPORARY TRAFFIC SIGNAL INSTALLATION	EACH	2	2	
*	*	89501400	RELOCATE EXISTING EMERGENCY VEHICLE PRIORITY SYSTEM, DETECTOR UNIT	EACH	2	2	
*	*	89501410	RELOCATE EXISTING EMERGENCY VEHICLE PRIORITY SYSTEM, PHASING UNIT	EACH	1	1	
*	*	89502375	REMOVE EXISTING TRAFFIC SIGNAL EQUIPMENT	EACH	1	1	
*		89502380	REMOVE EXISTING HANDHOLE	EACH	7	7	
*		89502385	REMOVE EXISTING CONCRETE FOUNDATION	EACH	10	10	
	*	Z0013798	CONSTRUCTION LAYOUT	L SUM	1	1	
	*	Z0022800	FENCE REMOVAL	FOOT	60	60	
	*	Z0030850	TEMPORARY INFORMATION SIGNING	SQ FT	128	128	
*	*	Z0033044	RE-OPTIMIZE TRAFFIC SIGNAL SYSTEM LEVEL 1	EACH	1	1	
	*	Z0056648	STORM SEWERS, TYPE 1, WATER MAIN QUALITY PIPE, 12"	FOOT	2,216	2,216	



USER NAME = Roadway	DESIGNED - ES	REVISED -
PLOT SCALE = 100.0000' / 1"	DRAWN - ES	REVISED -
PLOT DATE = 2/3/2022	CHECKED - DLD	REVISED -
	DATE - 11/29/2021	REVISED -

STATE OF ILLINOIS
DEPARTMENT OF TRANSPORTATION

CLAVEY ROAD ROADWAY RECONSTRUCTION
SUMMARY OF QUANTITIES

SCALE: N.T.S. SHEET NO. 13 OF 17 SHEETS STA. TO STA.

FAU RTE.	SECTION	COUNTY	TOTAL SHEETS	SHEET NO.
1265	15-00125-00-PV	LAKE	300	15
CONTRACT NO. 61G85				
ILLINOIS FED. AID PROJECT				

SPECIALTY ITEM	SP	CODE NO.	ITEM	UNIT	TOTAL	80% FED 20% CITY STU 0004 URBAN	100% CITY 0004 URBAN
	*	Z0056650	STORM SEWERS, TYPE 1, WATER MAIN QUALITY PIPE, 15"	FOOT	243	243	
	*	Z0056652	STORM SEWERS, TYPE 1, WATER MAIN QUALITY PIPE, 18"	FOOT	342	342	
	*	Z0056654	STORM SEWERS, TYPE 1, WATER MAIN QUALITY PIPE, 24"	FOOT	489	489	
	*	Z0062456	TEMPORARY PAVEMENT	SQ YD	7,575	7,575	
						0	
	* *	Z0073510	TEMPORARY TRAFFIC SIGNAL TIMING	EACH	3	3	
Δ	*	Z0076600	TRAINEES	HOUR	1,000		
Δ	*	Z0076604	TRAINEES TRAINING PROGRAM GRADUATE	HOUR	1,000		
	*	Z0076870	UNDERDRAIN CONNECTION TO STRUCTURE	EACH	43	43	
	*	A2001820	TREE, ACER SACCHARUM GREEN MOUNTAIN (GREEN MOUNTAIN SUGAR MAPLE), 2-1/2" CALIPER, BALLED AND BURLAPPED	EACH	17	17	
	*	A2005020	TREE, GYMNOCLADUS DIOICUS (KENTUCKY COFFEETREE), 2-1/2" CALIPER, BALLED AND BURLAPPED	EACH	26	26	
	*	A2005616	TREE, OSTRYA VIRGINIANA (AMERICAN HOPHORNBEAM), 2" CALIPER, BALLED AND BURLAPPED	EACH	3	3	
	*	A2007116	TREE, QUERCUS RUBRA (RED OAK), 2" CALIPER, BALLED AND BURLAPPED	EACH	12	12	
	*	A2018720	TREE, ULMUS CARPINIFOLIA MORTON, (ACCOLADE ELM), 2-1/2" CALIPER, BALLED AND BURLAPPED	EACH	25	25	
	*	B0001716	TREE, AMELANCHIER X GRANDIFLORA APPLE, (APPLE SERVICEBERRY), 2" CALIPER, TREE FORM, BALLED AND BURLAPPED	EACH	5	5	
	*	B2002720	TREE, MALUS ADIRONDACK (ADIRONDACK CRAB APPLE), 2-1/2" CALIPER, TREE FORM, BALLED AND BURLAPPED	EACH	6	6	

Δ CONSTRUCTION CODE 0042

DATE PLOTTED = 2/3/2022 9:31:35 AM
 PLOT FILE = 002996501-C2-101
 FILE NAME = M:\PROJECTS\15-00125-00-PV\Drawings\15-00125-00-PV\15-00125-00-PV.dgn



USER NAME = Roadway	DESIGNED - ES	REVISED -
PLOT SCALE = 100.0000' / 1"	DRAWN - ES	REVISED -
PLOT DATE = 2/3/2022	CHECKED - DLD	REVISED -
	DATE - 11/29/2021	REVISED -

STATE OF ILLINOIS
DEPARTMENT OF TRANSPORTATION


CLAVEY ROAD ROADWAY RECONSTRUCTION
SUMMARY OF QUANTITIES

SCALE: N.T.S. SHEET NO. 14 OF 17 SHEETS STA. TO STA.

FAU RTE.	SECTION	COUNTY	TOTAL SHEETS	SHEET NO.
1265	15-00125-00-PV	LAKE	300	16
CONTRACT NO. 61G85			[ILLINOIS] FED. AID PROJECT	

DATE PLOTTED = 2/23/2022 9:30:35 AM
 PLOT FILE = 00299855.DWG - CS - 01
 PLOT SCALE = 100.0000' / 1"

SPECIALTY ITEM	SP	CODE NO.	ITEM	UNIT	TOTAL	80% FED 20% CITY STU 0004 URBAN	100% CITY 0004 URBAN
*		B2004120	TREE, MALUS PRAIRIFIRE (PRAIRIFIRE CRABAPPLE), 2-1/2" CALIPER, TREE FORM, BALLED AND BURLAPPED	EACH	5	5	
*	*	X0323444	DECORATIVE STEEL RAILING	FOOT	421	421	
	*	X0322719	TEMPORARY DRAINAGE CONNECTION	EACH	2	2	
	*	X0322916	PROPOSED STORM SEWER CONNECTION TO EXISTING STORM SEWER	EACH	2	2	
	*	X0322917	PROPOSED STORM SEWER CONNECTION TO EXISTING MANHOLE	EACH	3	3	
	*	X0322918	PROPOSED MANHOLE/CATCH BASIN CONNECTION OVER EXISTING STORM SEWER	EACH	9	9	
*	*	X0324085	EMERGENCY VEHICLE PRIORITY SYSTEM LINE SENSOR CABLE, NO. 20 3/C	FOOT	316	316	
*	*	X0326225	PAINT NEW PEDESTRIAN PUSH-BUTTON POST	EACH	1	1	
*	*	X0326227	PAINT NEW MAST ARM ASSEMBLY AND POLE WITH DUAL MAST ARMS, 1-UNDER 40 FEET, 1-OVER 40 FEET	EACH	1	1	
	*	X0326806	WASHOUT BASIN	L SUM	1	1	
	*	X0327611	REMOVE AND REINSTALL BRICK PAVER	SQ FT	287	287	
	*	X0327902	MAILBOX REMOVE AND REPLACE	EACH	1	1	
	*	X1200024	INTERIM TYPE 1 FRAME AND GRATE	EACH	3	3	
*	*	X1400007	FIBER OPTIC CABLE IN CONDUIT, 24 FIBERS, SINGLE MODE	FOOT	2,905	2,905	
*	*	X1400238	LUMINAIRE, LED, SPECIAL	EACH	2	2	



USER NAME = Roadway	DESIGNED - ES	REVISED -
PLOT SCALE = 100.0000' / 1"	DRAWN - ES	REVISED -
PLOT DATE = 2/3/2022	CHECKED - DLD	REVISED -
	DATE - 11/29/2021	REVISED -

STATE OF ILLINOIS
DEPARTMENT OF TRANSPORTATION

CLAVEY ROAD ROADWAY RECONSTRUCTION
SUMMARY OF QUANTITIES

SCALE: N.T.S. SHEET NO. 15 OF 17 SHEETS STA. TO STA.

FAU RTE.	SECTION	COUNTY	TOTAL SHEETS	SHEET NO.
1265	15-00125-00-PV	LAKE	300	17
CONTRACT NO. 61G85				
ILLINOIS FED. AID PROJECT				

DATE PLOTTED = 2/13/2022 9:31:35 AM
 PEN TABLE = 00299661-C2-21
 FILE NAME = M:\PROJ\102299661\102299661.DWG
 M:\PROJ\102299661\102299661.DWG

SPECIALTY ITEM	SP	CODE NO.	ITEM	UNIT	TOTAL	80% FED 20% CITY STU 0004 URBAN	100% CITY 0004 URBAN
*	*	X1400150	SERVICE INSTALLATION, GROUND MOUNTED, METERED	EACH	1	1	
*	*	X1400217	TERMINATE FIBER IN CABINET	EACH	2	2	
*	*	X1400219	SPLICE FIBER IN CABINET	EACH	2	2	
*	*	X2500322	SEEDING, CLASS 5A, (MODIFIED)	ACRE	0.75	0.75	
*	*	X2520700	SODDING, SPECIAL	SQ YD	15,848	15,848	
	*	X2800500	INLET PROTECTION, SPECIAL	EACH	15	15	
	*	X4021000	TEMPORARY ACCESS (PRIVATE ENTRANCE)	EACH	29	29	
	*	X4023000	TEMPORARY ACCESS (ROAD)	EACH	8	8	
	*	X4230710	PORTLAND CEMENT CONCRETE DRIVEWAY PAVEMENT, 6 INCH, SPECIAL	SQ YD	41	41	
	*	X4402805	ISLAND REMOVAL	SQ FT	618	618	
	*	X5509900	ABANDON AND FILL EXISTING STORM SEWER	FOOT	270	270	
	*	X6026050	SANITARY MANHOLES TO BE ADJUSTED	EACH	6	6	
	*	X6026051	SANITARY MANHOLES TO BE RECONSTRUCTED	EACH	10	10	
	*	X6030310	FRAMES AND LIDS TO BE ADJUSTED (SPECIAL)	EACH	85	85	
	*	X6064200	COMBINATION CONCRETE CURB AND GUTTER, TYPE B-6.12 (SPECIAL)	FOOT	175	175	

8725 W. Higgins Rd, Ste 600, Chicago, IL 60631
 P 773.775.4009 | www.ciorba.com

USER NAME = Roadway	DESIGNED - ES	REVISED -
PLOT SCALE = 100.0000 ' / in	DRAWN - ES	REVISED -
PLOT DATE = 2/3/2022	CHECKED - DLD	REVISED -
	DATE - 11/29/2021	REVISED -

**STATE OF ILLINOIS
 DEPARTMENT OF TRANSPORTATION**

**CLAVEY ROAD ROADWAY RECONSTRUCTION
 SUMMARY OF QUANTITIES**

SCALE: N.T.S. SHEET NO. 16 OF 17 SHEETS STA. TO STA.

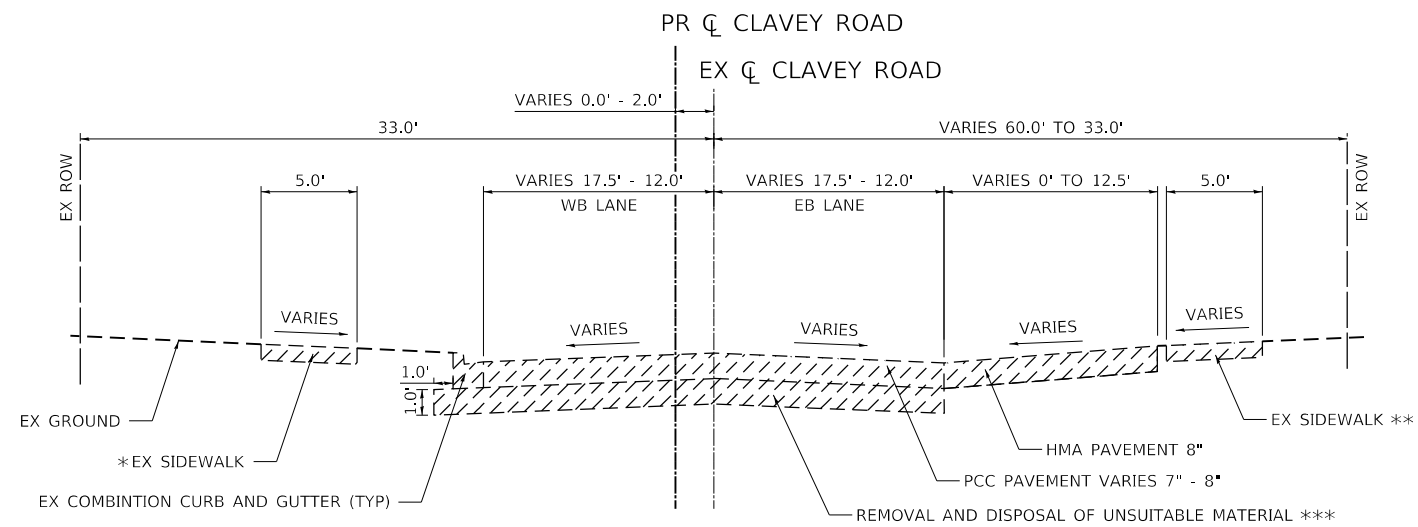
FAU RTE.	SECTION	COUNTY	TOTAL SHEETS	SHEET NO.
1265	15-00125-00-PV	LAKE	300	18
ILLINOIS FED. AID PROJECT			CONTRACT NO. 61G85	

SPECIALTY ITEM	SP	CODE NO.	ITEM	UNIT	TOTAL	80% FED 20% CITY STU 0004 URBAN	100% CITY 0004 URBAN
	*	X7010216	TRAFFIC CONTROL AND PROTECTION, (SPECIAL)	L SUM	1	1	
*	*	X8140115	HANDHOLE TO BE ADJUSTED	EACH	1	1	
*	*	X8300001	LIGHT POLE, SPECIAL	EACH	2	2	
*	*	X8620200	UNINTERRUPTABLE POWER SUPPLY, SPECIAL	EACH	1	1	
*	*	X8760055	PEDESTRIAN PUSH-BUTTON POST, TYPE A	EACH	1	1	
	*	XX003668	PRECONSTRUCTION VIDEO TAPING	L SUM	1		1

DATE PLOTTED = 2/3/2022 9:26:35 AM
 PLOT FILE = 00297855.DWG
 FILE NAME = \\VPROJ\00297855.DWG

USER NAME = Roadway	DESIGNED - ES	REVISED -
	DRAWN - ES	REVISED -
PLOT SCALE = 100.0000' / 1" =	CHECKED - DLD	REVISED -
PLOT DATE = 2/3/2022	DATE - 11/29/2021	REVISED -

FAU RTE.	SECTION	COUNTY	TOTAL SHEETS	SHEET NO.
1265	15-00125-00-PV	LAKE	300	19
CONTRACT NO. 61G85				
[ILLINOIS] FED. AID PROJECT				

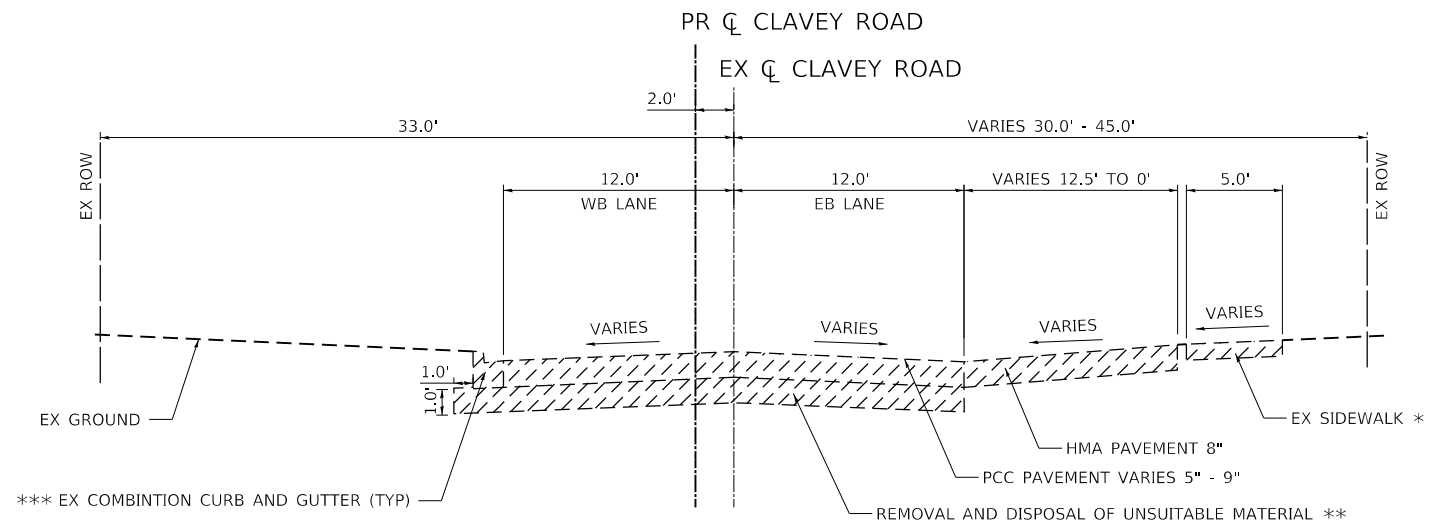


- * STA 13+05.58 TO STA 19+23.96 LT
- ** STA 13+36.51 - STA 19+24.63 RT
- *** STA 14+50.00 - STA 19+24.63

CLAVEY ROAD
STA 13+05.58 TO STA 19+24.63

LEGEND

REMOVALS



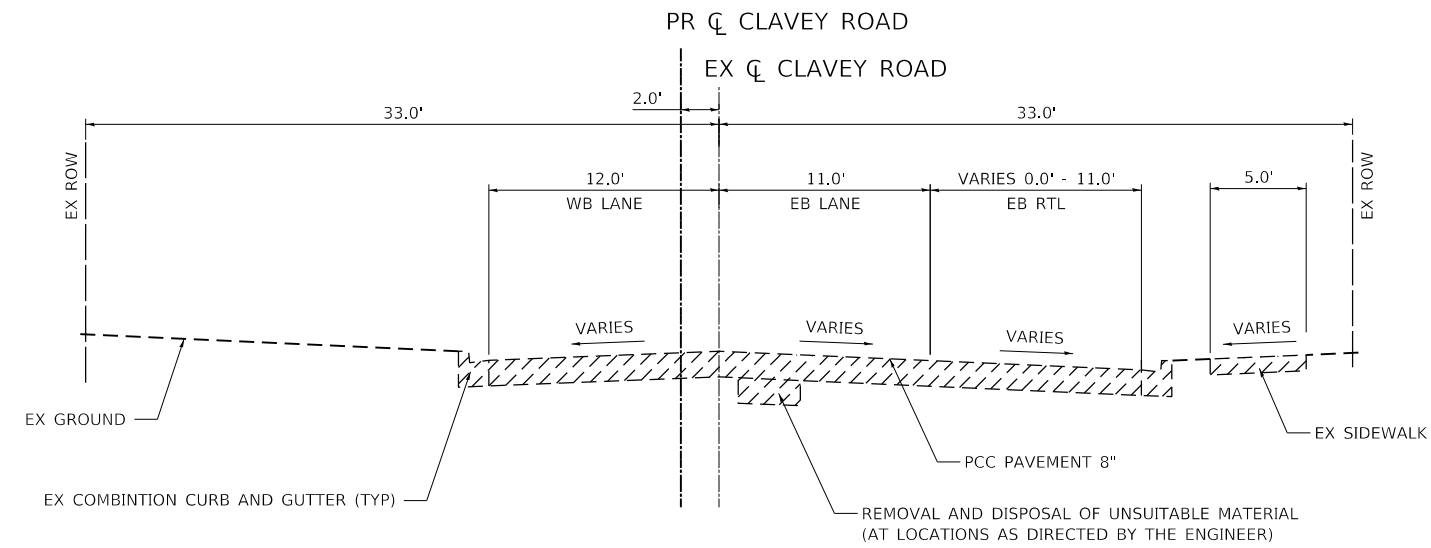
- * STA 19+24.63 - STA 27+85.00 RT
STA 30+98.00 - STA 64+50.24 RT
- ** STA 19+24.63 - STA 25+90.00
STA 32+00.00 - STA 38+50.00
- *** STA 19+24.63 - STA 26+80.00 LT

CLAVEY ROAD
STA 19+24.63 TO STA 25+90.00
STA 25+90.00 TO STA 32+00.00 (PAVEMENT RECONSTRUCTION OMISSION)
STA 32+00.00 TO 64+50.24

DATE PLOTTED = 12/29/2021 08:27:03 AM
 PEN TABLE = 00209055.01 - C2.tbl
 PLOT CONFIG = N:\Standards\CAD\Bentley\standards\11-001\Plotting\DOT-PCF-PDF.plt
 FILE NAME = N:\VHDU\00209055.01\Design\Typical\Sections\022924\01-C2-tye.dgn

USER NAME = Roadway	DESIGNED - ES	REVISED -
	DRAWN - ES	REVISED -
PLOT SCALE = 10.0000' / 1" =	CHECKED - DLD	REVISED -
PLOT DATE = 12/29/2021	DATE - 11/29/2021	REVISED -

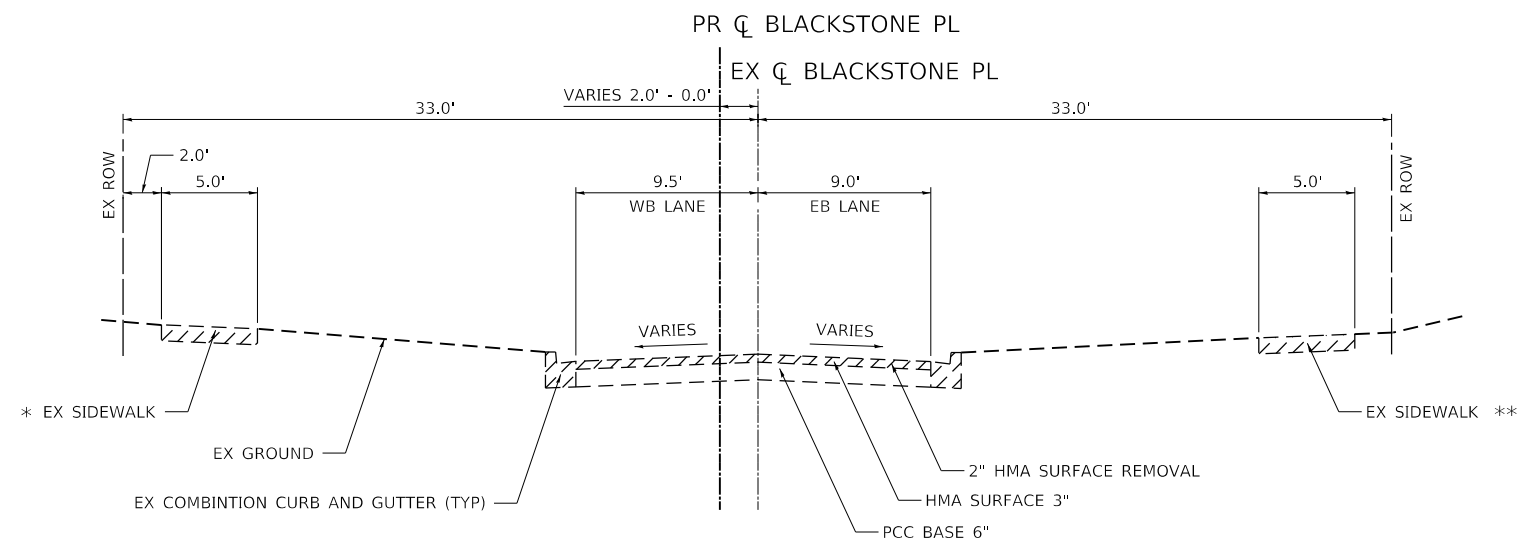
FAU RTE.	SECTION	COUNTY	TOTAL SHEETS	SHEET NO.
1265	15-00125-00-PV	LAKE	300	20
CONTRACT NO. 61G85			ILLINOIS FED. AID PROJECT	



CLAVEY ROAD
STA 64+50.24 TO STA 68+23.54

LEGEND

REMOVALS



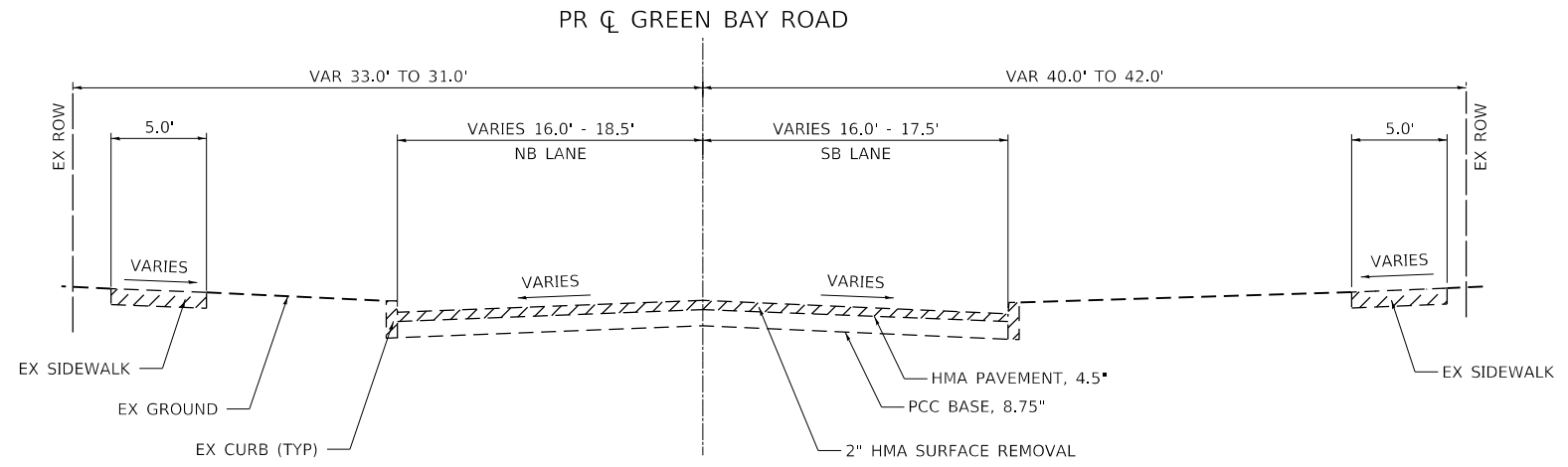
BLACKSTONE PLACE
STA 68+23.54 TO STA 70+50.11

* STA 68+42.34 - 68+70.70 LT
** STA 68+77.81 - 69+45.28 RT

DATE PLOTTED = 12/29/2021 8:27:02 AM
PEN TABLE = N:\Standards\CAD\Bentley\standards\11-001\Plotting\CTI-PDF-plot.ctb
PLOT CONFIG = N:\Standards\CAD\Bentley\standards\11-001\Plotting\CTI-PDF-plot.ctb
FILE NAME = N:\VHDU\08289528\Design\Typical\Sections\08289528-02-tye_01.dgn

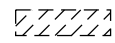
USER NAME = Roadway	DESIGNED - ES	REVISED -
	DRAWN - ES	REVISED -
PLOT SCALE = 10.0000' / 1" =	CHECKED - DLD	REVISED -
PLOT DATE = 12/29/2021	DATE - 11/29/2021	REVISED -

FAU RTE.	SECTION	COUNTY	TOTAL SHEETS	SHEET NO.
1265	15-00125-00-PV	LAKE	300	21
CONTRACT NO. 61G85			ILLINOIS FED. AID PROJECT	



GREEN BAY ROAD
 STA 200+16.46 TO STA 206+50.00

LEGEND

 REMOVALS

DATE PLOTTED = 12/29/2021 8:27:02 AM
 PEN TABLE = N:\Standards\CAD\Bentley\standards\11-001\Plotting\CTI-PDF-plot.ctb
 PLOT CONFIG = N:\Standards\CAD\Bentley\standards\11-001\Plotting\CTI-PDF-plot.ctb
 FILE NAME = N:\V\10020952\1\Design\Typical\Sections\10020952\01-C2-tye.dgn



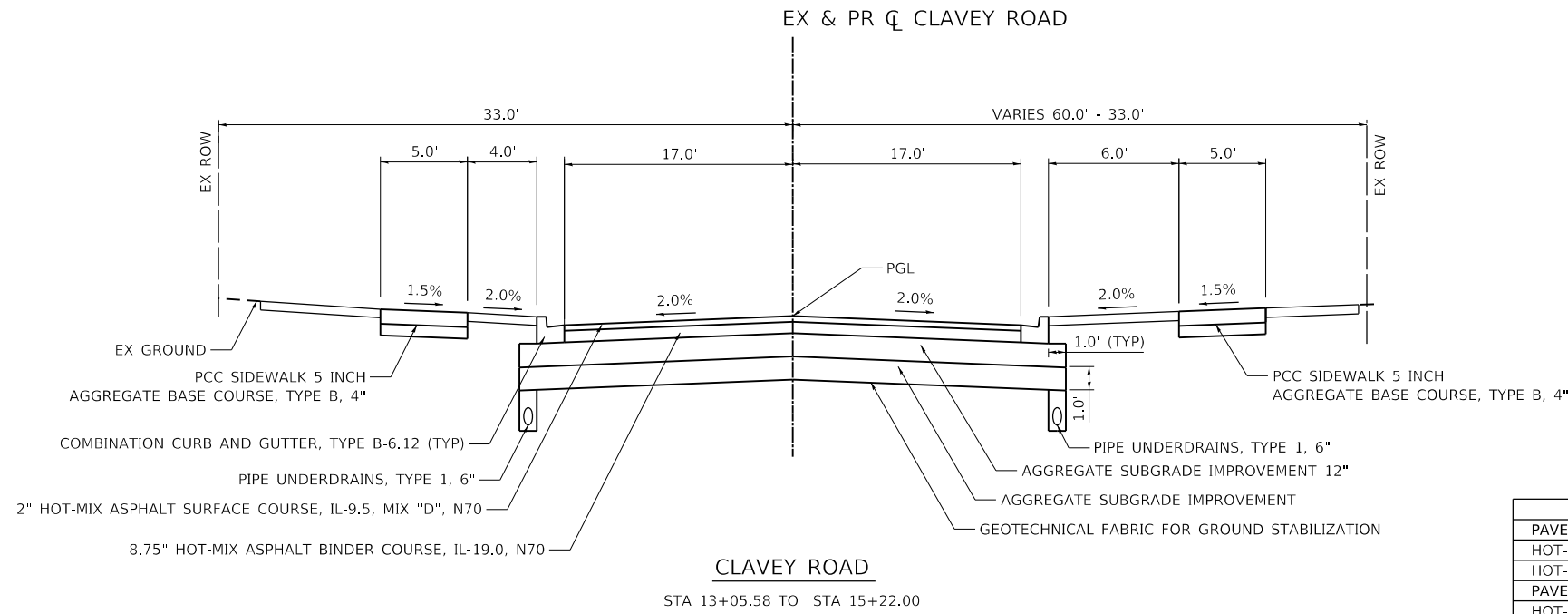
USER NAME = Roadway	DESIGNED - ES	REVISED -
	DRAWN - ES	REVISED -
PLOT SCALE = 10.0000' / 1"	CHECKED - DLD	REVISED -
PLOT DATE = 12/29/2021	DATE - 11/29/2021	REVISED -

**STATE OF ILLINOIS
 DEPARTMENT OF TRANSPORTATION**

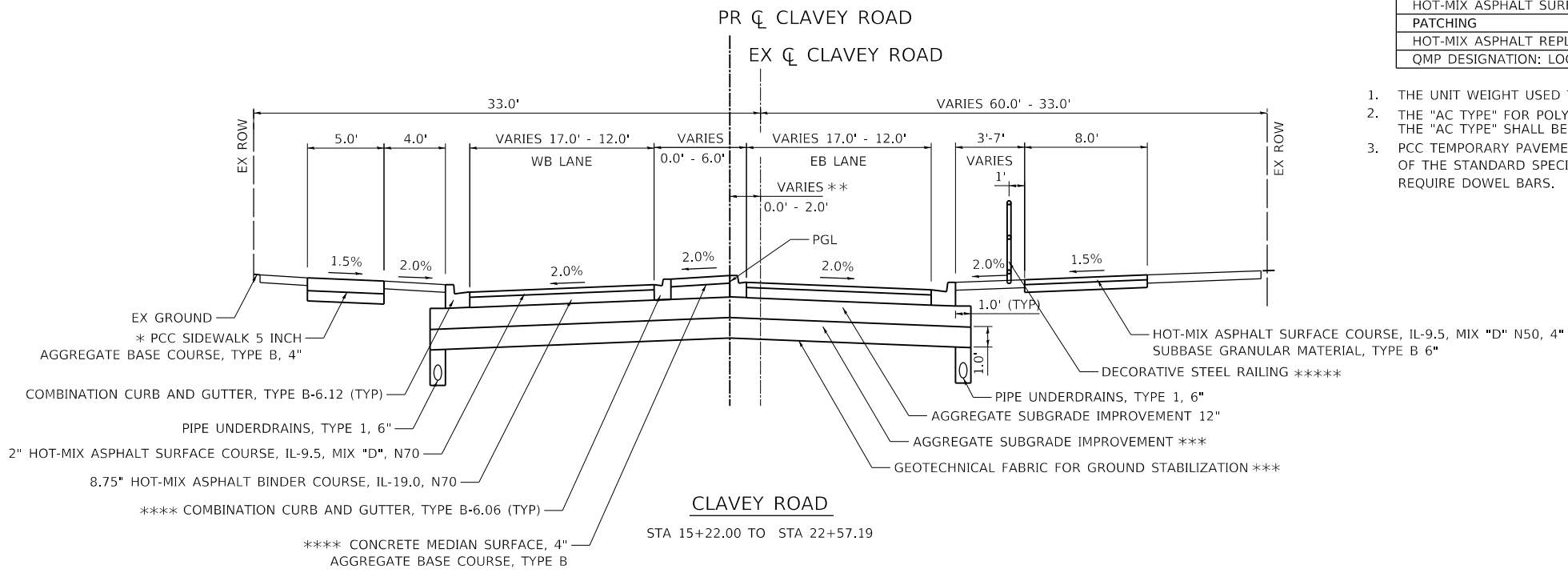
**CLAVEY ROAD ROADWAY RECONSTRUCTION
 EXISTING TYPICAL SECTIONS**

SCALE: N.T.S. SHEET NO. 3 OF 3 SHEETS STA. TO STA.

FAU RTE.	SECTION	COUNTY	TOTAL SHEETS	SHEET NO.
1265	15-00125-00-PV	LAKE	300	22
CONTRACT NO. 61G85			ILLINOIS FED. AID PROJECT	



CLAVEY ROAD
STA 13+05.58 TO STA 15+22.00



CLAVEY ROAD
STA 15+22.00 TO STA 22+57.19

MIXTURE TYPE	PERCENT AIR	QMP
PAVEMENT RECONSTRUCTION		
HOT-MIX ASPHALT SURFACE COURSE, IL-9.5, MIX "D", N70; 2"	4% @ 70 GYR.	LR 1030-2
HOT-MIX ASPHALT BINDER COURSE, IL-19.0, N70; 8 3/4"	4% @ 70 GYR.	LR 1030-2
PAVEMENT RESURFACING		
HOT-MIX ASPHALT SURFACE COURSE, IL-9.5, MIX "D", N70; 1 1/2"	4% @ 70 GYR.	LR 1030-2
POLYMERIZED HOT-MIX ASPHALT BINDER COURSE, IL-4.75, N50; 3/4"	3.5% @ 50 GYR.	LR 1030-2
COMMERCIAL DRIVEWAYS		
HOT-MIX ASPHALT SURFACE COURSE, IL-9.5, MIX "D", N50; 2"	4% @ 50 GYR.	LR 1030-2
HOT-MIX ASPHALT BASE COURSE, 4" (HMA BINDER IL-19.0)	4% @ 50 GYR.	LR 1030-2
RESIDENTIAL DRIVEWAYS		
HOT-MIX ASPHALT SURFACE COURSE, IL-9.5, MIX "D", N50; 3" (IN 2 LIFTS)	4% @ 50 GYR.	LR 1030-2
SHARED USE PATH		
HOT-MIX ASPHALT SURFACE COURSE, IL-9.5, MIX "D", N50; 4" (IN 2 LIFTS)	4% @ 50 GYR.	LR 1030-2
TEMPORARY PAVEMENT		
HOT-MIX ASPHALT BINDER COURSE, IL-19.0, N70; 8" & 10"	4% @ 70 GYR.	LR 1030-2
INCIDENTAL HMA		
HOT-MIX ASPHALT SURFACE COURSE, IL-9.5, MIX "D", N50	4% @ 50 GYR.	LR 1030-2
PATCHING		
HOT-MIX ASPHALT REPLACEMENT OVER PATCHES (HMA BINDER IL-19 mm)	4% @ 70 GYR.	LR 1030-2
QMP DESIGNATION: LOCAL QUALITY ASSURANCE / QUALITY MANAGEMENT QC/QA PER LR 1030-2		

1. THE UNIT WEIGHT USED TO CALCULATE ALL HMA SURFACE MIXTURE QUANTITIES IS 112 LBS/SQ YD/IN.
2. THE "AC TYPE" FOR POLYMERIZED HMA MIXES SHALL BE "SBS/SBR PG 76-22" AND FOR NON POLYMERIZED HMA THE "AC TYPE" SHALL BE "PG 64-22" UNLESS MODIFIED BY RECLAIMED MATERIALS SPECIFICATIONS.
3. PCC TEMPORARY PAVEMENT SHALL CONSIST OF CLASS PV CONCRETE MEETING THE REQUIREMENTS OF ART. 1020 OF THE STANDARD SPECIFICATIONS; THICKNESS SHALL BE 6". TEMPORARY PCC PAVEMENT DOES NOT REQUIRE DOWEL BARS.

- * STA 15+22.00 TO STA 19+23.96 LT
- ** 0.0' FROM STA 15+22.00 TO 16+49.98
VARIES 0.0' TO 2.0' FROM STA 16-49.98 TO 17+75.00
2.0' FROM STA 17+75.00 TO STA 22+57.19
- *** STA 15+22.00 TO STA 22+57.19
- **** STA 18+79.88 TO STA 19+18.91
- **** STA 16+02.00 TO STA 17+30.00

DATE PLOTTED = 12/29/2021 9:27:02 AM
 PEN TABLE = N:\Standards\CAD\Bentley\standards\11-001\Plotting\CTI-PDF-plot.ctb
 PLOT CONFIG = N:\Standards\CAD\Bentley\standards\11-001\Plotting\CTI-PDF-plot.ctb
 FILE NAME = N:\VHDU\08289552\Design\Typical\Sections\08289552-02-tye.dgn



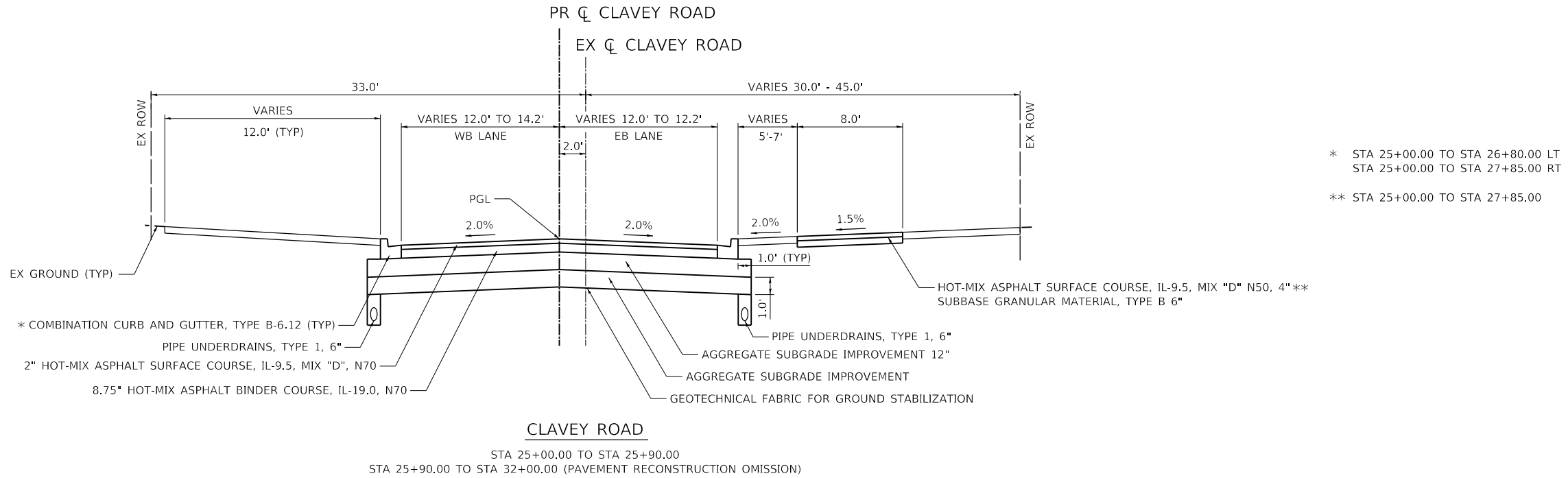
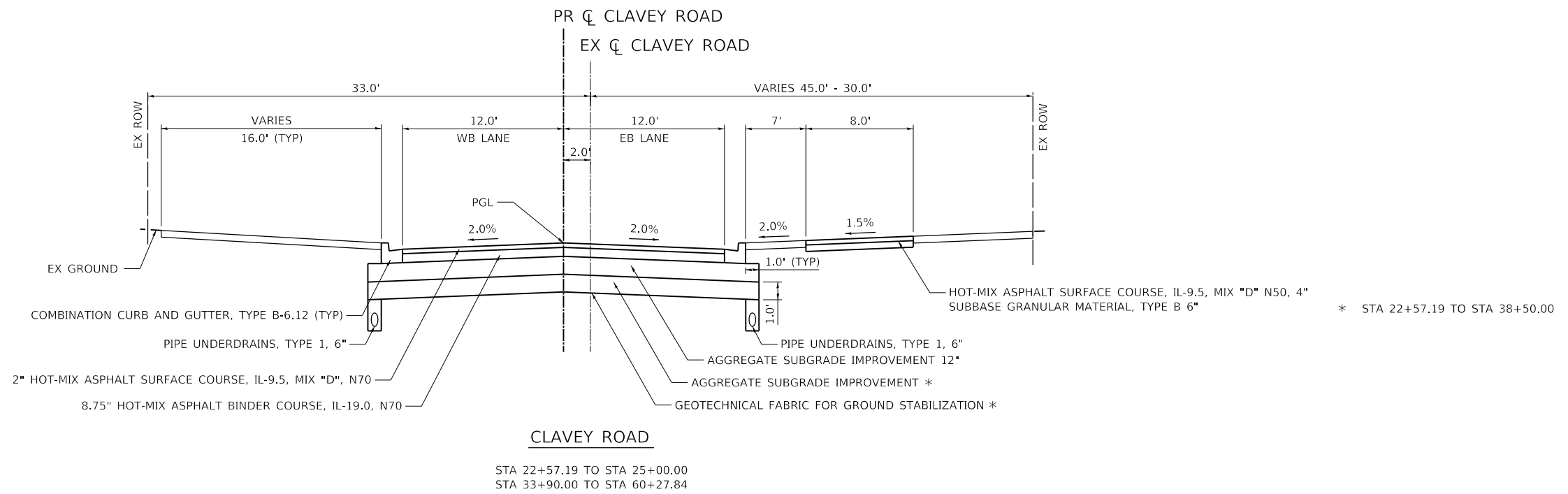
USER NAME = Roadway	DESIGNED - ES	REVISED -
	DRAWN - ES	REVISED -
PLOT SCALE = 10.0000' / 1"	CHECKED - DLD	REVISED -
PLOT DATE = 12/29/2021	DATE - 11/29/2021	REVISED -

**STATE OF ILLINOIS
DEPARTMENT OF TRANSPORTATION**

**CLAVEY ROAD ROADWAY RECONSTRUCTION
PROPOSED TYPICAL SECTIONS**

SCALE: N.T.S. SHEET NO. 1 OF 4 SHEETS STA. TO STA.

FAU RTE.	SECTION	COUNTY	TOTAL SHEETS	SHEET NO.
1265	15-00125-00-PV	LAKE	300	23
CONTRACT NO. 61C85			ILLINOIS FED. AID PROJECT	



DATE PLOTTED = 12/29/2021 8:27:04 AM
 PEN TABLE = M:\Standards\CAD\Bentley\standards\IL-001\Plotting\CCF-PDF-plot.ctb
 PLOT CONFIG = M:\Standards\CAD\Bentley\standards\IL-001\Plotting\CCF-PDF-plot.ctb
 FILE NAME = M:\VHDU\08289528\Design\Typical\Sections\08289528-01-C2-tye_01.dgn



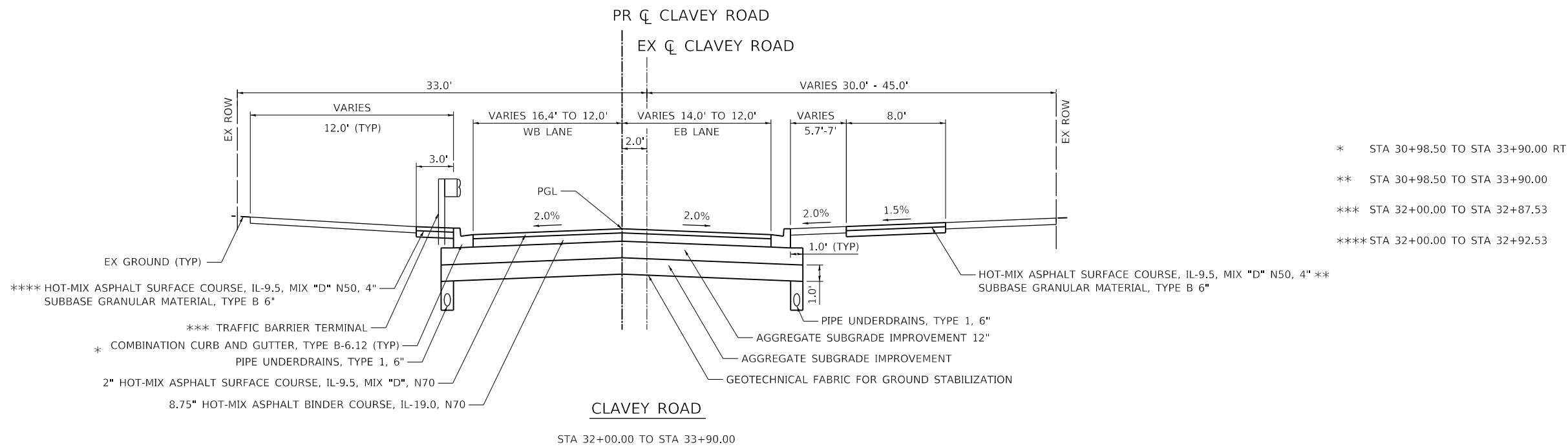
USER NAME = Roadway	DESIGNED - ES	REVISED -
	DRAWN - ES	REVISED -
PLOT SCALE = 10.0000' / 1"	CHECKED - DLD	REVISED -
PLOT DATE = 12/29/2021	DATE - 11/29/2021	REVISED -

**STATE OF ILLINOIS
DEPARTMENT OF TRANSPORTATION**

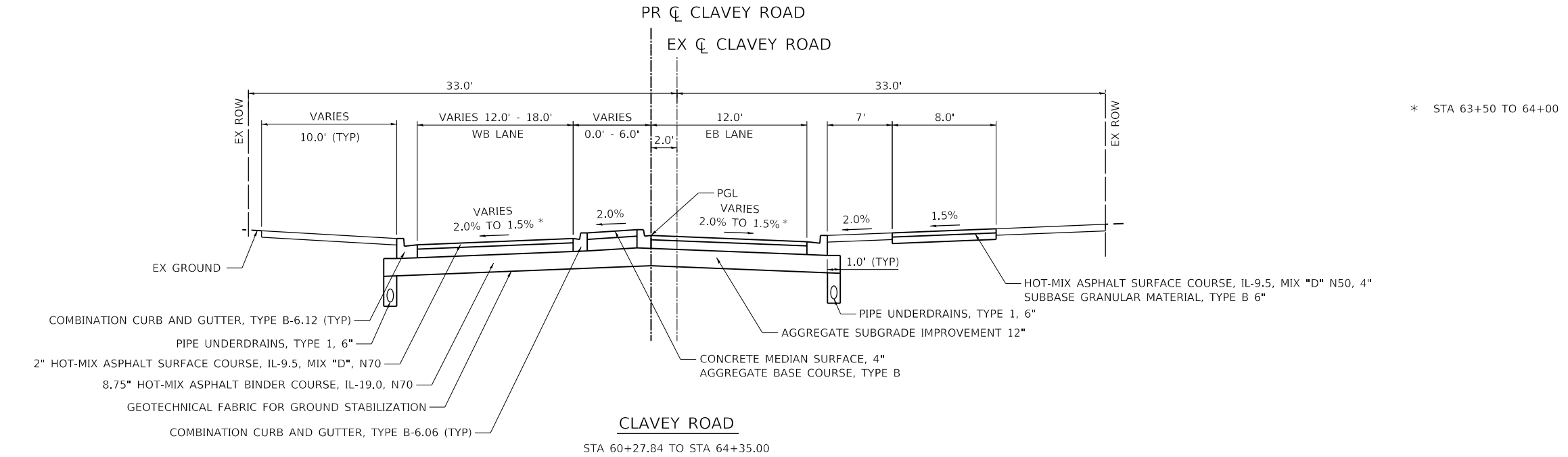
**CLAVEY ROAD ROADWAY RECONSTRUCTION
PROPOSED TYPICAL SECTIONS**

SCALE: N.T.S. SHEET NO. 2 OF 4 SHEETS STA. TO STA.

FAU RTE.	SECTION	COUNTY	TOTAL SHEETS	SHEET NO.
1265	15-00125-00-PV	LAKE	300	24
CONTRACT NO.			61G85	
ILLINOIS FED. AID PROJECT				



- * STA 30+98.50 TO STA 33+90.00 RT
- ** STA 30+98.50 TO STA 33+90.00
- *** STA 32+00.00 TO STA 32+87.53
- **** STA 32+00.00 TO STA 32+92.53



- * STA 63+50 TO 64+00

DATE PLOTTED = 12/29/2021 8:27:04 AM
 PEN TABLE = N:\Standards\CAD\Bentley\standards\IL-001\Plotting\CCI-PDF-plot.ctb
 PLOT CONFIG = N:\Standards\CAD\Bentley\standards\IL-001\Plotting\CCI-PDF-plot.ctb
 FILE NAME = N:\VPROJ\08289528\Design\Typical\Sections\08289528-01-C2-tye_01.dgn

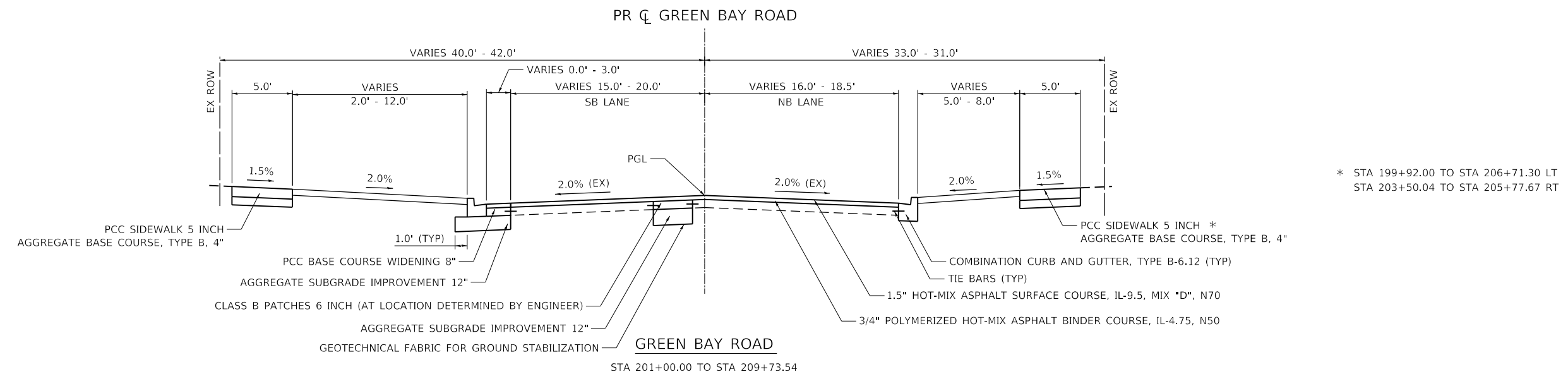
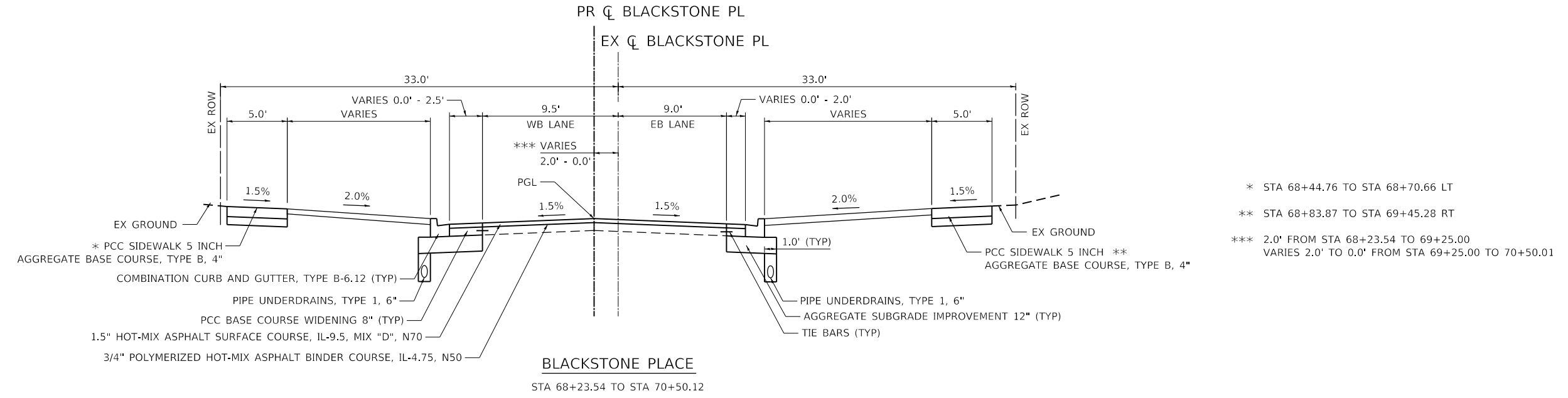
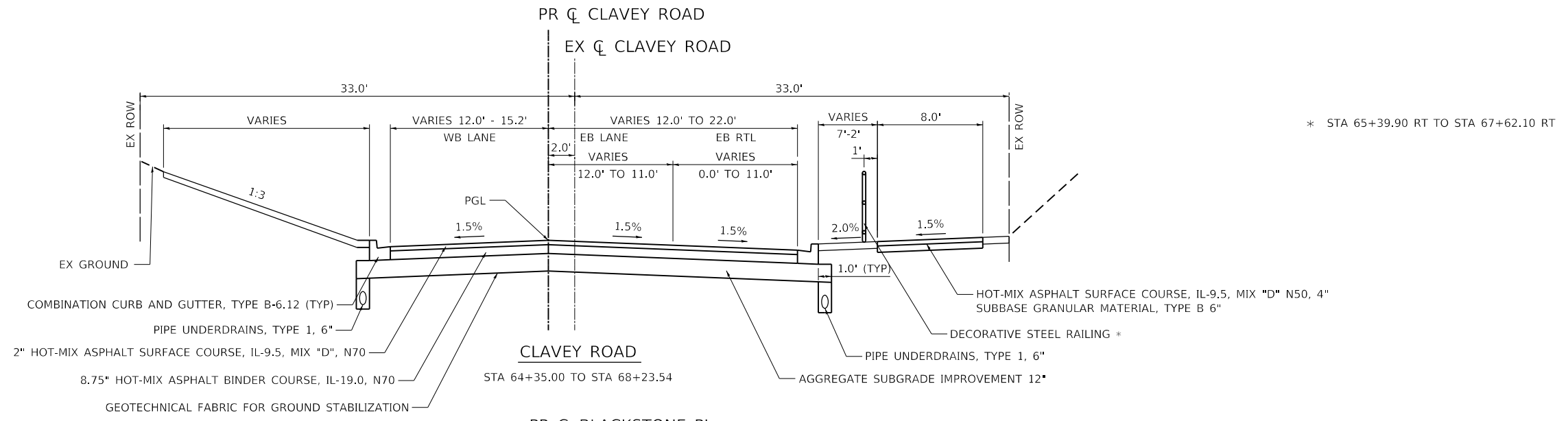


USER NAME = Roadway	DESIGNED - ES	REVISED -
	DRAWN - ES	REVISED -
PLOT SCALE = 10.0000' / 1"	CHECKED - DLD	REVISED -
PLOT DATE = 12/29/2021	DATE - 11/29/2021	REVISED -

STATE OF ILLINOIS
DEPARTMENT OF TRANSPORTATION

CLAVEY ROAD ROADWAY RECONSTRUCTION PROPOSED TYPICAL SECTIONS			
SCALE: N.T.S.	SHEET NO. 3 OF 4 SHEETS	STA.	TO STA.

FAU RTE.	SECTION	COUNTY	TOTAL SHEETS	SHEET NO.
1265	15-00125-00-PV	LAKE	300	25
CONTRACT NO.				61G85
ILLINOIS FED. AID PROJECT				



DATE PLOTTED = 12/29/2021 9:27:04 AM
 PEN TABLE = N:\Standards\CAD\Bentley\standards\IL-001\Plotting\CCI-PDF-plot.ctb
 PLOT CONFIG = N:\Standards\CAD\Bentley\standards\IL-001\Plotting\CCI-PDF-plot.ctb
 FILE NAME = N:\VHDU\08289552\Design\Typical\Sections\08289552\01-C2-figs\01-C2.dgn



USER NAME = Roadway	DESIGNED - ES	REVISED -
	DRAWN - ES	REVISED -
PLOT SCALE = 10.0000' / 1"	CHECKED - DLD	REVISED -
PLOT DATE = 12/29/2021	DATE - 11/29/2021	REVISED -

**STATE OF ILLINOIS
DEPARTMENT OF TRANSPORTATION**

CLAVEY ROAD ROADWAY RECONSTRUCTION PROPOSED TYPICAL SECTIONS	
SCALE: N.T.S.	SHEET NO. 4 OF 4 SHEETS
STA.	TO STA.

FAU RTE.	SECTION	COUNTY	TOTAL SHEETS	SHEET NO.
1265	15-00125-00-PV	LAKE	300	26
CONTRACT NO. 61G85			ILLINOIS FED. AID PROJECT	

CLAVEY ROAD MOT EARTHWORK TABLE:

STATION	LENGTH	EARTH EXCAVATION	REMOVAL AND DISPOSAL OF UNSUITABLE MATERIAL	EARTH EXCAVATION FOR EMBANKMENT ADJUSTED FOR SHRINKAGE (15%)	EMBANKMENT	TOPSOIL STRIPPING (UNSUITABLE)	EARTHWORK BALANCE WASTE () OR SHORTAGE (-)
	(FT)	A1 (CU YD)	B1 (CU YD)	C1=(A1-B1)*(1-%) (CU YD)	D1 (CU YD)	E1 (CU YD)	F1=C1-D1 (CU YD)
CLAVEY ROAD - STAGE 1							
13+06							
14+00	94.42	0.0	0.0	0.0	0.0	0.0	0.0
15+00	100.00	57.7	35.2	19.2	0.0	2.2	19.2
16+00	100.00	105.8	70.4	30.1	0.0	4.8	30.1
17+00	100.00	110.8	68.9	35.6	0.0	5.9	35.6
18+00	100.00	137.3	65.2	61.3	0.0	6.6	61.3
19+00	100.00	156.2	63.0	79.2	0.0	6.7	79.2
20+00	100.00	143.8	63.0	68.7	0.0	9.3	68.7
21+00	100.00	122.2	61.0	52.0	0.0	16.2	52.0
22+00	100.00	109.4	54.4	46.8	0.1	20.4	46.7
23+00	100.00	87.5	47.1	34.4	0.1	20.4	34.3
24+00	100.00	78.1	44.4	28.6	4.3	20.4	24.4
25+00	100.00	82.8	44.4	32.6	11.5	20.5	21.2
25+90	90.00	82.6	44.1	32.8	12.8	18.5	20.0
PAVEMENT RECONSTRUCTION OMISSION							
32+00							
33+00	100.00	101.2	56.6	37.9	13.7	19.7	24.1
34+00	100.00	99.1	48.5	43.0	3.5	19.7	39.5
35+00	100.00	84.0	44.4	33.6	12.8	19.6	20.8
36+00	100.00	78.7	44.4	29.2	17.0	19.6	12.2
37+00	100.00	86.4	44.4	35.6	13.0	19.5	22.7
38+00	100.00	97.7	44.4	45.3	9.4	19.6	36.0
39+00	100.00	112.5	22.2	76.7	0.6	19.7	76.1
40+00	100.00	130.5	0.0	110.9	0.0	19.6	110.9
41+00	100.00	130.9	0.0	111.3	0.0	19.6	111.3
42+00	100.00	120.4	0.0	102.3	0.0	19.6	102.3
43+00	100.00	134.1	0.0	114.0	0.0	19.8	114.0
44+00	100.00	140.2	0.0	119.1	0.0	19.9	119.1
45+00	100.00	170.5	0.0	145.0	0.0	19.9	145.0
46+00	100.00	219.0	0.0	186.1	0.0	19.9	186.1
47+00	100.00	238.7	0.0	202.9	0.0	19.9	202.9
48+00	100.00	250.3	0.0	212.7	0.0	20.0	212.7
49+00	100.00	213.7	0.0	181.6	0.0	19.9	181.6
50+00	100.00	164.0	0.0	139.4	0.0	19.9	139.4
51+00	100.00	135.5	0.0	115.2	0.0	20.0	115.2
52+00	100.00	111.8	0.0	95.0	0.0	19.9	95.0
53+00	100.00	97.7	0.0	83.1	0.0	20.0	83.1
54+00	100.00	102.0	0.0	86.7	0.0	20.1	86.7
55+00	100.00	137.8	0.0	117.1	0.0	20.1	117.1
56+00	100.00	150.4	0.0	127.8	0.0	20.0	127.8
57+00	100.00	157.3	0.0	133.7	0.0	20.0	133.7
58+00	100.00	164.6	0.0	139.9	0.0	19.9	139.9
59+00	100.00	149.2	0.0	126.8	0.0	19.8	126.8
60+00	100.00	114.9	0.0	97.6	0.0	19.8	97.6
61+00	100.00	50.8	0.0	43.1	0.1	19.8	43.0
62+00	100.00	8.7	0.0	7.4	13.6	19.8	-6.2
63+00	100.00	2.0	0.0	1.7	16.6	13.5	-14.9
64+00	100.00	100.4	0.0	85.3	3.1	13.6	82.2
65+00	100.00	169.3	0.0	143.9	0.0	20.0	143.9
66+00	100.00	116.1	0.0	98.7	0.0	19.9	98.7
67+00	100.00	80.5	0.0	68.5	0.0	19.7	68.5

CLAVEY ROAD MOT EARTHWORK TABLE (CONT.):

STATION	LENGTH	EARTH EXCAVATION	REMOVAL AND DISPOSAL OF UNSUITABLE MATERIAL	EARTH EXCAVATION FOR EMBANKMENT ADJUSTED FOR SHRINKAGE (15%)	EMBANKMENT	TOPSOIL STRIPPING (UNSUITABLE)	EARTHWORK BALANCE WASTE () OR SHORTAGE (-)
	(FT)	A1 (CU YD)	B1 (CU YD)	C1=(A1-B1)*(1-%) (CU YD)	D1 (CU YD)	E1 (CU YD)	F1=C1-D1 (CU YD)
67+49	49.33	38.2	0.0	32.5	0.0	5.4	32.5
68+82	132.58	57.7	0.0	49.0	0.0	1.6	49.0
69+00	18.09	0.0	0.0	0.0	0.0	0.0	0.0
70+00	100.00	0.0	0.0	0.0	0.0	0.0	0.0
70+50	50.12	0.0	0.0	0.0	0.0	0.0	0.0
PROJECT SUB-TOTAL		5790.9	966.1	4101.1	132.0	840.3	3969.0

DATE PLOTTED = 12/29/2021 8:27:04 AM
 PEN TABLE = N:\Standards\CAD\BentleyStandards\LT-007\Plotting\CCI-PDF-plot.ctb
 PLOT CONFIG = N:\Standards\CAD\BentleyStandards\LT-007\Plotting\CCI-PDF-plot.ctb
 FILE NAME = N:\PROJECTS\12292021\Design\Drawings\12292021\12292021.dgn



USER NAME = Roadway	DESIGNED - TBH	REVISED -
	DRAWN - TBH	REVISED -
PLOT SCALE = 2.0000' / in.	CHECKED - ES	REVISED -
PLOT DATE = 12/29/2021	DATE - 11/29/2021	REVISED -

**STATE OF ILLINOIS
DEPARTMENT OF TRANSPORTATION**

CLAVEY ROAD ROADWAY RECONSTRUCTION SCHEDULE OF QUANTITIES		
SCALE: N.T.S.	SHEET NO. 1 OF 3 SHEETS	STA. TO STA.

FAU RTE.	SECTION	COUNTY	TOTAL SHEETS	SHEET NO.
1265	15-00125-00-PV	LAKE	300	27
CONTRACT NO. 61C85			ILLINOIS FED. AID PROJECT	

CLAVEY ROAD EARTHWORK TABLE (CONT.):

STATION	LENGTH	EARTH EXCAVATION		REMOVAL AND DISPOSAL OF UNSUITABLE MATERIAL	EARTH EXCAVATION FOR EMBANKMENT ADJUSTED FOR SHRINKAGE (15%)		EMBANKMENT		TOPSOIL STRIPPING (UNSUITABLE)		EARTHWORK BALANCE WASTE () OR SHORTAGE (-)	
		A1	B1		C1=(A1-B1)*(1-%)		D1		E1		F1=C1-D1	
	(FT)	(CU YD)		(CU YD)	(CU YD)		(CU YD)		(CU YD)		(CU YD)	
63+50	50.00	14.0	14.6		11.9	12.4	33.2	6.7	0.0	0.0	-21.3	5.7
64+00	50.00	20.7	5.8		17.6	5.0	33.8	12.5	0.0	0.0	-16.2	-7.5
64+50	50.00	25.6	5.5		21.8	4.7	25.8	25.7	0.0	0.0	-4.0	-21.0
65+00	50.00	31.1	5.5		26.4	4.7	18.1	29.1	0.0	0.0	8.4	-24.4
65+34	34.19	21.3	3.8		18.1	3.2	11.1	10.3	0.0	0.0	7.0	-7.1
65+50	15.81	8.7	1.7		7.4	1.5	5.1	5.1	0.0	0.0	2.3	-3.6
66+00	50.00	26.8	5.6		22.8	4.8	11.9	23.9	0.0	0.0	10.9	-19.1
66+50	50.00	31.6	5.7		26.9	4.9	6.9	23.0	0.0	0.0	20.0	-18.1
67+00	50.00	45.3	10.6		38.5	9.0	3.2	11.1	0.0	0.0	35.3	-2.1
67+49	49.33	33.7	62.5		28.7	53.1	0.4	7.0	0.0	0.0	28.3	46.1
68+82	132.58	104.0	176.2		88.4	149.8	3.2	18.8	0.0	0.0	85.2	131.0
69+00	18.09	21.8	4.8		18.5	4.1	0.5	0.0	0.0	0.0	18.1	4.1
69+50	50.00	47.2	10.6		40.2	9.1	2.1	0.0	0.0	0.0	38.1	9.1
70+00	50.00	36.2	18.3		30.8	15.6	1.8	0.0	0.0	0.0	29.0	15.6
70+50	50.00	31.4	16.8		26.7	14.3	1.1	0.0	0.0	0.0	25.6	14.3
GREEN BAY ROAD (NO STAGING)												
203+40		0.0										
203+50	10.00	0.1		0.0	0.1		0.0		0.2		0.1	
204+00	50.00	3.5		0.0	3.0		0.0		2.2		3.0	
204+50	50.00	59.1		0.0	50.3		0.0		3.4		50.3	
205+00	50.00	107.4		0.0	91.3		0.2		5.8		91.1	
205+50	50.00	104.8		0.0	89.1		1.8		5.7		87.3	
206+00	50.00	55.7		0.0	47.3		3.3		3.1		44.1	
206+50	50.00	7.4		0.0	6.3		1.7		2.7		4.5	
207+00	50.00	15.3		0.0	13.0		0.2		3.5		12.8	
207+50	50.00	19.5		0.0	16.5		0.2		4.5		16.4	
208+00	50.00	19.5		0.0	16.6		0.1		4.8		16.4	
208+50	50.00	17.5		0.0	14.9		0.1		5.1		14.8	
209+00	50.00	13.1		0.0	11.1		0.1		3.7		11.0	
209+50	50.00	6.8		0.0	5.8		0.1		2.3		5.6	
209+74	23.54	0.6		0.0	0.5		0.0		0.8		0.5	
CLAVEY SUBTOTAL - STG 1												
		5790.9		966.1	4101.1		132.0		840.3		3969.0	
CLAVEY SUBTOTAL - STG 2												
		4368.7		1251.4	3713.4		2065.0		0.0		1648.4	
CLAVEY SUBTOTAL - STG 3												
		1212.0		174.0	1030.2		1112.5		0.0		-82.3	
GREEN BAY TOTAL												
		430.2		0.0	365.7		7.8		47.6		357.9	
ADDITION TO BE USED AS DIRECTED BY ENGINEER												
		0.0		1040.0	0.0		0.0		0.0		0.0	
PROJECT TOTAL												
		11805.0		3435.0	9215.0		3320.0		890.0		5895.0	

DATE PLOTTED = 12/29/2021 8:27:05 AM
 PEN TABLE = N:\Standards\CAD\BentleyStandards\IL-007\Plotting\CGI-PDF.plt
 PLOT CONFIG = N:\Standards\CAD\BentleyStandards\CGI-PDF.plt
 FILE NAME = N:\PROJECTS\12292021\Design\Drawings\12292021\12292021.dgn



USER NAME = Roadway	DESIGNED - TBH	REVISED -
	DRAWN - TBH	REVISED -
PLOT SCALE = 2.0000' / in.	CHECKED - ES	REVISED -
PLOT DATE = 12/29/2021	DATE - 11/29/2021	REVISED -

**STATE OF ILLINOIS
DEPARTMENT OF TRANSPORTATION**

**CLAVEY ROAD ROADWAY RECONSTRUCTION
SCHEDULE OF QUANTITIES**

SCALE: N.T.S. SHEET NO. 3 OF 3 SHEETS STA. TO STA.

FAU RTE.	SECTION	COUNTY	TOTAL SHEETS	SHEET NO.
1265	15-00125-00-PV	LAKE	300	29
CONTRACT NO.			61G85	
ILLINOIS FED. AID PROJECT				

PROJECT COORDINATES

CLAVEY ROAD - PROPOSED ALIGNMENT

DESCRIPTION	STATION	NORTHING	EASTING
P.O.T.	0+00.00	2,001,277.81	1,126,449.98
P.I.	16+49.98	2,001,273.52	1,128,099.98
P.I.	17+75.00	2,001,275.19	1,128,224.98
P.I.	52+87.05	2,001,266.05	1,131,737.02
P.I.	69+25.00	2,001,269.36	1,133,374.97
P.I.	70+50.01	2,001,267.61	1,133,499.98
P.O.T.	72+73.40	2,001,268.06	1,133,723.36

PROJECT COORDINATES

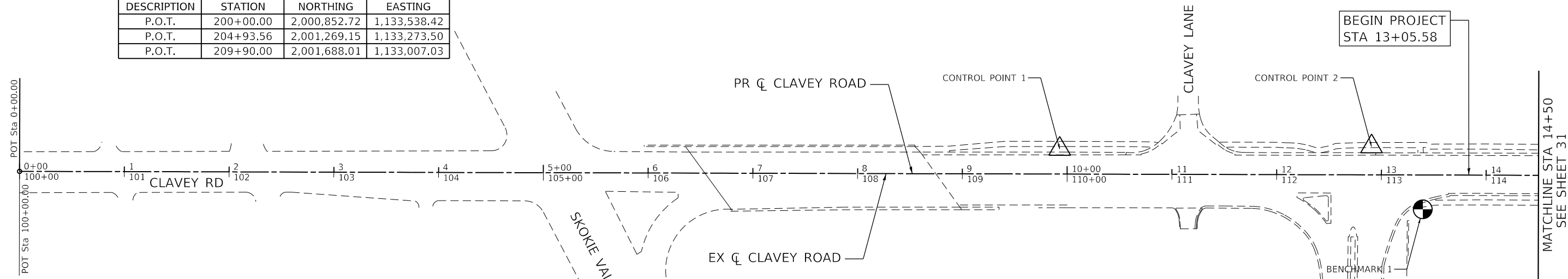
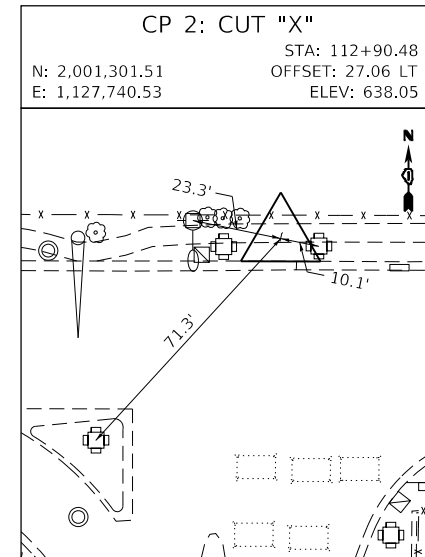
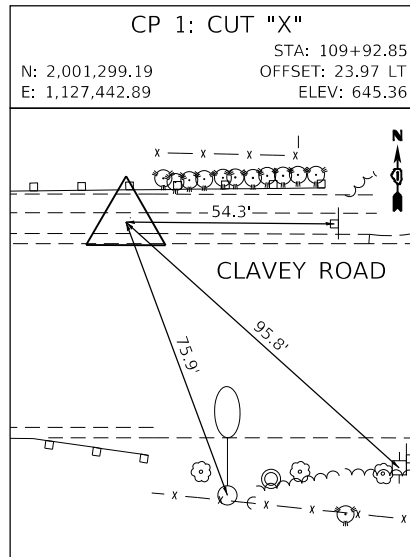
CLAVEY ROAD - EXISTING ALIGNMENT

DESCRIPTION	STATION	NORTHING	EASTING
P.O.T.	100+00.00	2,001,277.81	1,126,499.98
P.I.	152+87.05	2,001,264.05	1,131,737.01
P.O.T.	172+73.40	2,001,268.06	1,133,723.36

PROJECT COORDINATES

GREEN BAY ROAD - EXISTING ALIGNMENT

DESCRIPTION	STATION	NORTHING	EASTING
P.O.T.	200+00.00	2,000,852.72	1,133,538.42
P.O.T.	204+93.56	2,001,269.15	1,133,273.50
P.O.T.	209+90.00	2,001,688.01	1,133,007.03



PROJECT BENCHMARKS

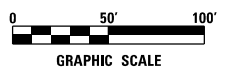
CLAVEY ROAD				
PT #	STATION	OFFSET	ELEV	DESCRIPTION
BM1	13+39.6	32.8 RT	638.22	CROSS CUT ON NORTH SIDE OF CONCRETE BASE OF TRAFFIC SIGNAL WITH MAST ARM AT SOUTHEAST CORNER OF THE NORTHBOUND US 41 RAMP.
BM2	23+39.7	29.8 LT	634.07	SPIKE NAIL SET IN SOUTH FACE OF POWER POLE WITH LUMINARE ALONG THE NORTH SIDE OF CLAVEY ROAD, EAST OF DRIVEWAY FOR 1261 CLAVEY ROAD. 1ST POWER POLE WEST OF LARKSPUR DRIVE.
BM3	35+43.4	22.8 LT	635.07	SPIKE NAIL SET IN SOUTH FACE OF POWER POLE WITH LUMINARE ALONG THE NORTH SIDE OF CLAVEY ROAD IN BETWEEN ENTRANCES TO PADDLE TENNIS COURTS, 1ST POLE EAST OF ENTRANCE TO NORTH SHORE WATER RECLAMATION DISTRICT.
BM4	54+23.9	21.5 LT	649.04	SPIKE NAIL SET IN SOUTH FACE OF POWER POLE WITH LUMINARE ALONG THE NORTH SIDE OF CLAVEY ROAD. 2ND POWER POLE EAST OF DRIVE TO 910 CLAVEY ROAD, 2ND POWER POLE WEST OF WEST ENTRANCE TO GEORGE LUTZ FAMILY CENTER.
BM5	68+32.6	72.5 RT	688.51	SPIKE NAIL SET IN EAST FACE OF POWER POLE AT SOUTHWEST CORNER OF CLAVEY ROAD AND GREEN BAY ROAD.

ALL COORDINATES ARE BASED UPON THE ILLINOIS STATE PLANE COORDINATE SYSTEM EAST ZONE. MAP COORDINATES REFLECT NAD 83 (2011)

ALL COORDINATE VALUES ARE SHOWN IN THE US SURVEY FOOT UNITS.

ELEVATIONS REFLECT THE NAVD 88 (GEOID12A ADJUSTMENT)

SOME OR ALL OF THE CONTROL POINTS AND BENCHMARKS MAY BE DESTROYED DURING CONSTRUCTION. IT SHALL BE THE CONTRACTOR'S RESPONSIBILITY TO IDENTIFY AND RELOCATE THESE OUTSIDE OF THE CONSTRUCTION LIMITS PRIOR TO COMMENCEMENT OF CONSTRUCTION.



DATE PLOTTED = 12/29/2021 9:27:05 AM
PEN TABLE = N:\Standards\CAD\BentleyStandards\IL-007\Plotting\CC1-PDF.plt
PLOT CONFIG = N:\Standards\CAD\BentleyStandards\IL-024.tbl
FILE NAME = N:\VPROJ\00291055\01\Design\Hvac\Sheets\00291055\01-2-alignments.dgn



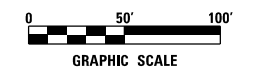
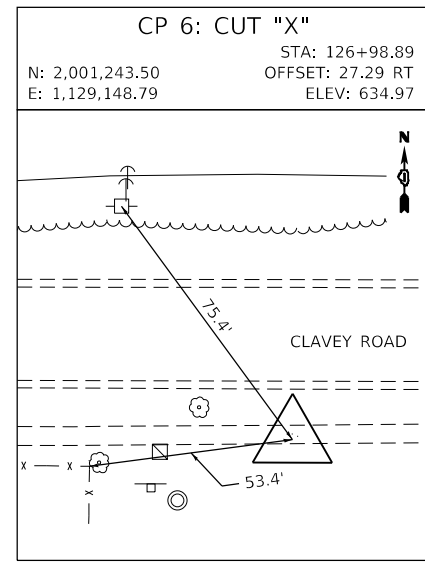
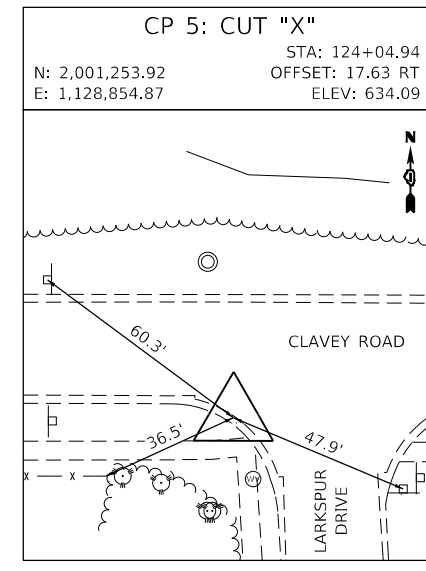
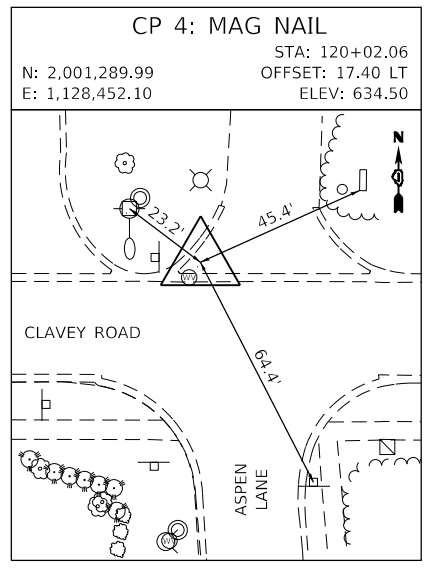
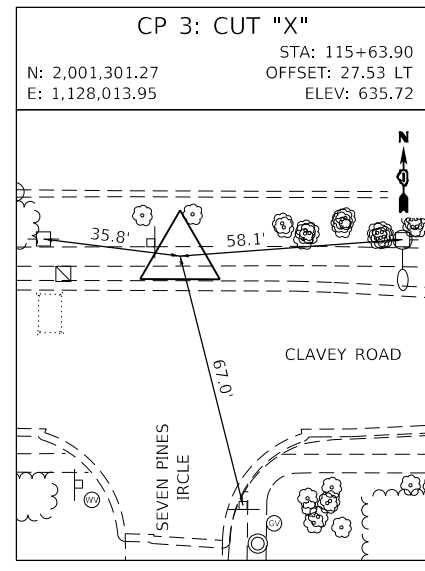
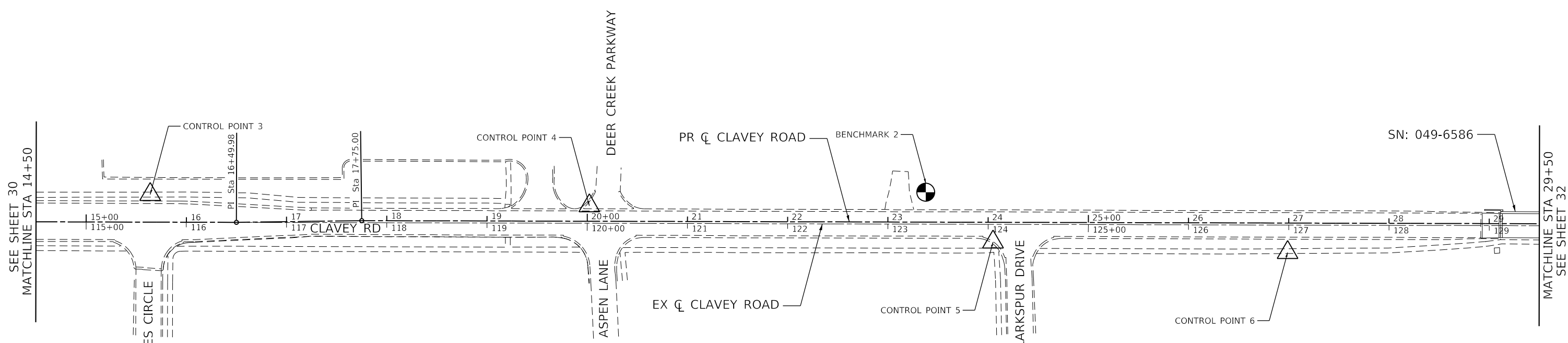
USER NAME = Roadway	DESIGNED - ES	REVISED -
	DRAWN - ES	REVISED -
PLOT SCALE = 100.0000' / in.	CHECKED - DLD	REVISED -
PLOT DATE = 12/29/2021	DATE - 11/29/2021	REVISED -

**STATE OF ILLINOIS
DEPARTMENT OF TRANSPORTATION**

**CLAVEY ROAD ROADWAY RECONSTRUCTION
ALIGNMENT, TIES, AND BENCHMARKS**

SCALE: 1" = 50' SHEET NO. 1 OF 5 SHEETS STA. 00+00.00 TO STA. 14+50.00

FAU RTE.	SECTION	COUNTY	TOTAL SHEETS	SHEET NO.
1265	15-00125-00-PV	LAKE	300	30
CONTRACT NO. 61C85				
ILLINOIS FED. AID PROJECT				



DATE PLOTTED = 12/29/2021 9:27:06 AM
 PEN TABLE = N:\Standards\CAD\BentleyStandards\IL-001\Plotting\CGI-PDF.plt;cg
 PLOT CONFIG = N:\Standards\CAD\BentleyStandards\CGI-PDF.plt;cg
 FILE NAME = N:\VPROJ\10029105\01\Design\N\Spec\Sheets\10029105\01\12-29\10029105.dgn




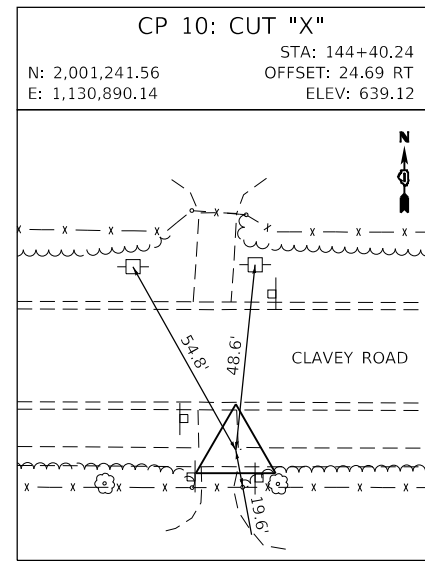
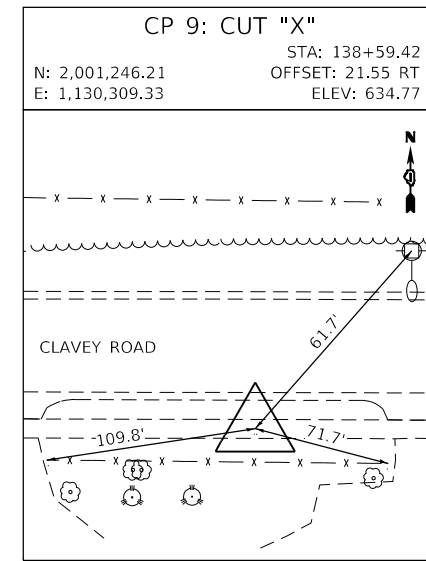
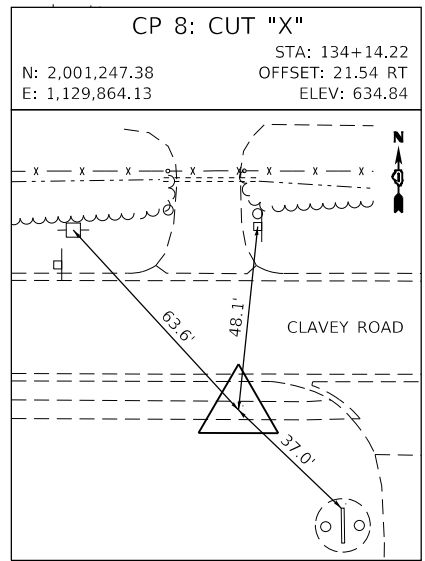
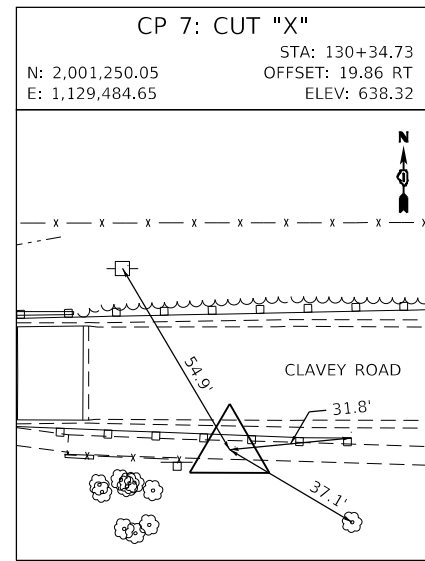
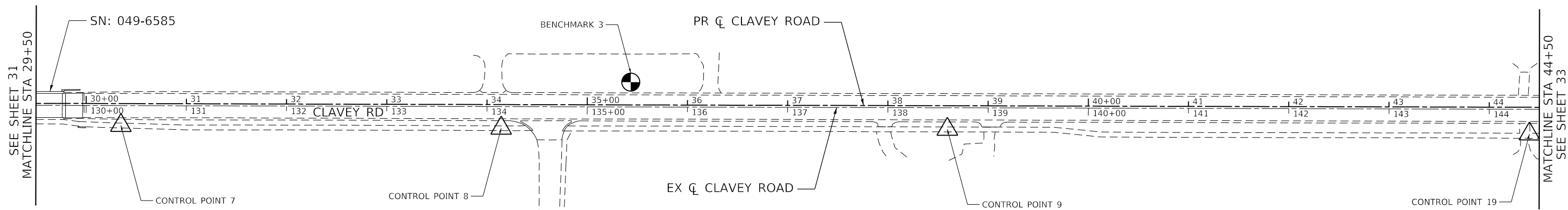
USER NAME = Roadway	DESIGNED - ES	REVISED -
	DRAWN - ES	REVISED -
PLOT SCALE = 100.0000' / in.	CHECKED - DLD	REVISED -
PLOT DATE = 12/29/2021	DATE - 11/29/2021	REVISED -

**STATE OF ILLINOIS
DEPARTMENT OF TRANSPORTATION**

**CLAVEY ROAD ROADWAY RECONSTRUCTION
ALIGNMENT, TIES, AND BENCHMARKS**

SCALE: 1" = 50' SHEET NO. 2 OF 5 SHEETS STA. 14+50.00 TO STA. 29+50.00

FAU RTE.	SECTION	COUNTY	TOTAL SHEETS	SHEET NO.
1265	15-00125-00-PV	LAKE	300	31
CONTRACT NO. 61G85				
ILLINOIS FED. AID PROJECT				



DATE PLOTTED = 12/29/2021 9:27:06 AM
 PEN TABLE = N:\Standards\CAD\BentleyStandards\IL-001\Plotting\CGI-PDF.plt
 PLOT CONFIG = N:\Standards\CAD\BentleyStandards\CGI-PDF.plt
 FILE NAME = N:\VPROJ\10229155\01\Design\Roadway\15-00125-00-PV-2-alignments.dgn



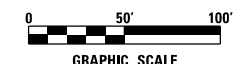
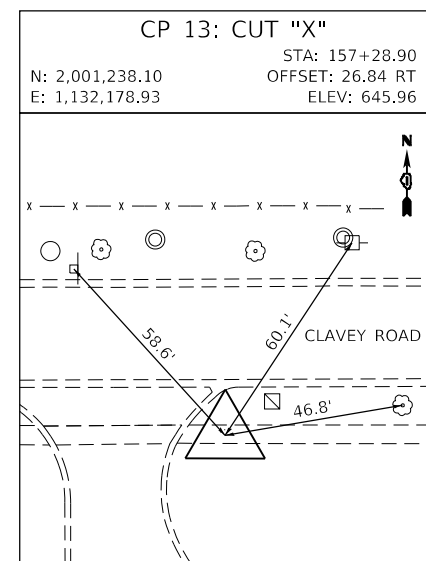
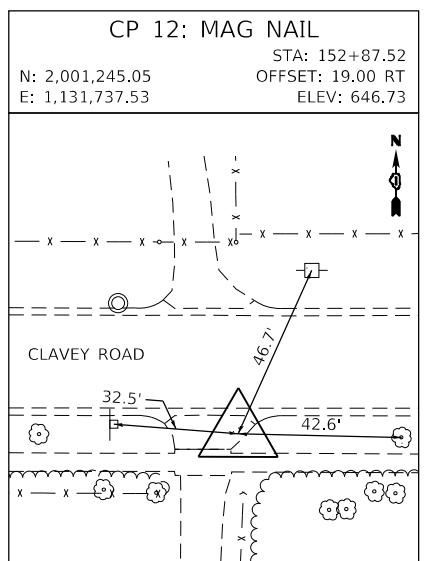
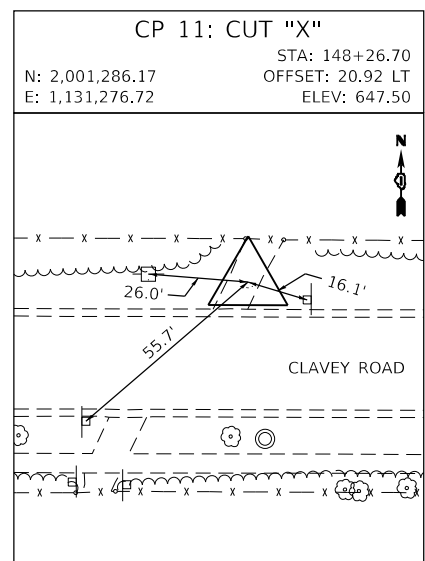
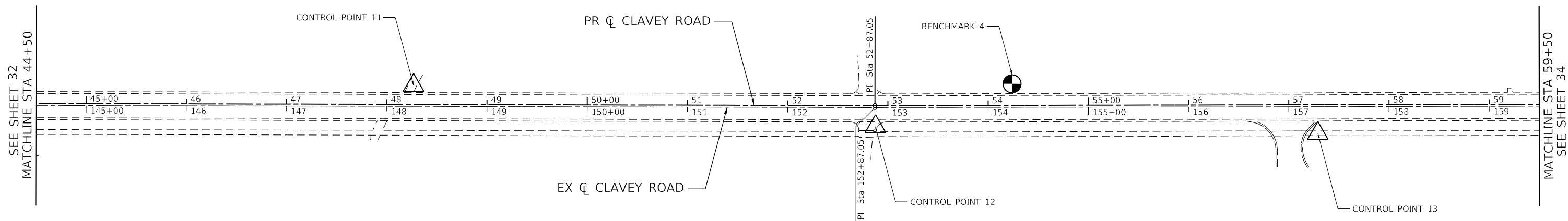
USER NAME = Roadway	DESIGNED - ES	REVISED -
DRAWN - ES	REVISOR -	
PLOT SCALE = 100.0000' / in.	CHECKED - DLD	REVISED -
PLOT DATE = 12/29/2021	DATE - 11/29/2021	REVISED -

**STATE OF ILLINOIS
DEPARTMENT OF TRANSPORTATION**

**CLAVEY ROAD ROADWAY RECONSTRUCTION
ALIGNMENT, TIES, AND BENCHMARKS**

SCALE: 1" = 50' SHEET NO. 3 OF 5 SHEETS STA. 29+50.00 TO STA. 44+50.00

FAU RTE. = 1265	SECTION = 15-00125-00-PV	COUNTY = LAKE	TOTAL SHEETS = 300	SHEET NO. = 32
CONTRACT NO. = 61C85			ILLINOIS FED. AID PROJECT	



DATE PLOTTED = 12/29/2021 9:27:07 AM
 PEN TABLE = N:\Standards\CAD\BentleyStandards\IL-001\Plotting\CGI-PDF-plot.ctb
 PLOT CONFIG = N:\Standards\CAD\BentleyStandards\CGI-PDF-plot.ctb
 FILE NAME = N:\VPROJ\00291552\Design\Visuac\Sheets\00291552\1-2-alignments.dgn



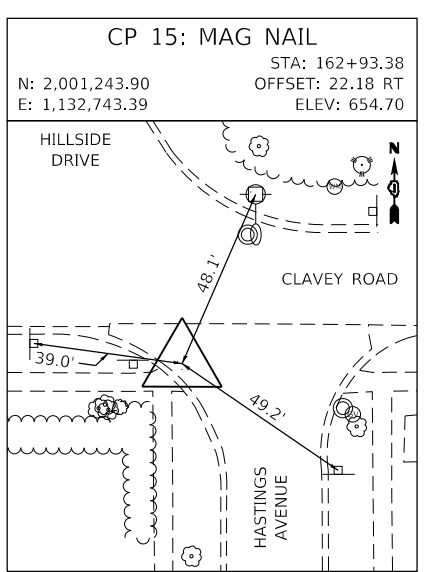
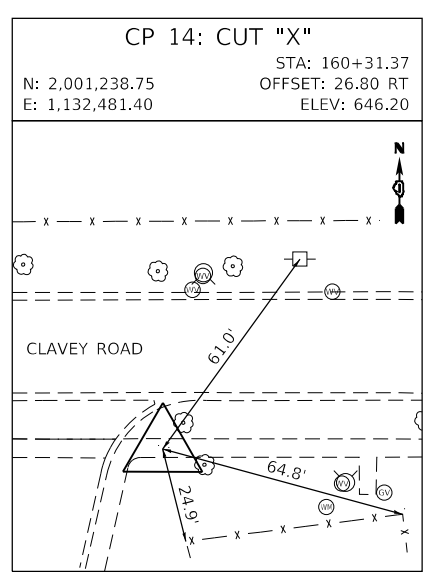
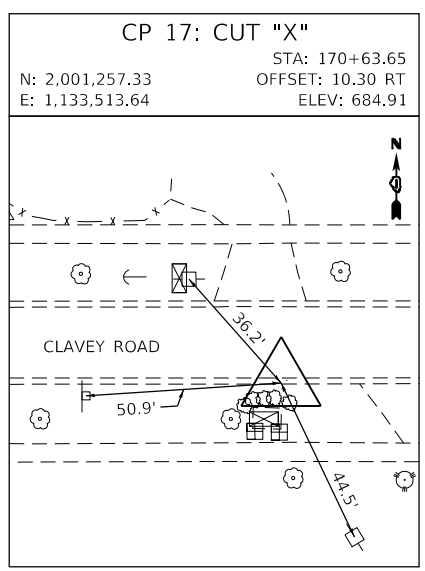
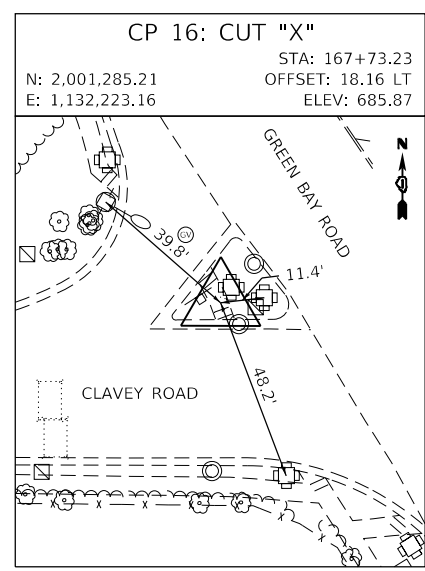
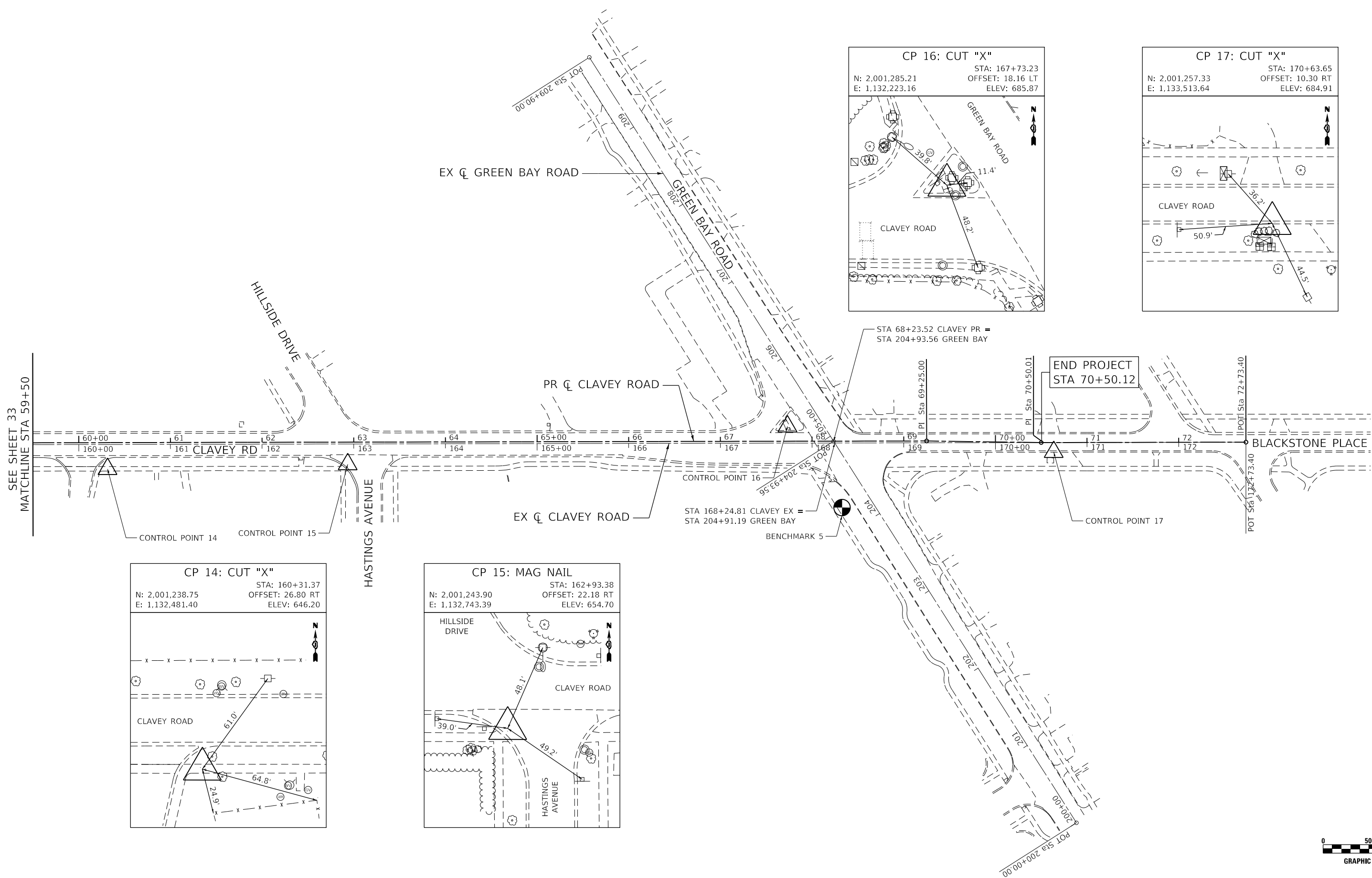
USER NAME = Roadway	DESIGNED - ES	REVISED -
DRAWN - ES	REVISIONS -	
PLOT SCALE = 100.0000' / in.	CHECKED - DLD	REVISED -
PLOT DATE = 12/29/2021	DATE - 11/29/2021	REVISED -

**STATE OF ILLINOIS
DEPARTMENT OF TRANSPORTATION**

**CLAVEY ROAD ROADWAY RECONSTRUCTION
ALIGNMENT, TIES, AND BENCHMARKS**

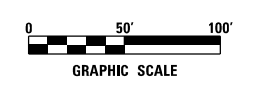
SCALE: 1" = 50' SHEET NO. 4 OF 5 SHEETS STA. 44+50.00 TO STA. 59+50.00

FAU RTE.	SECTION	COUNTY	TOTAL SHEETS	SHEET NO.
1265	15-00125-00-PV	LAKE	300	33
CONTRACT NO. 61C85			ILLINOIS FED. AID PROJECT	



SEE SHEET 33
MATCHLINE STA 59+50

END PROJECT
STA 70+50.12



DATE PLOTTED = 12/29/2021 9:27:07 AM
 PEN TABLE = N:\Standards\CAD\BentleyStandards\IL-007\Plotting\CGI-PDF-plot.ctb
 PLOT CONFIG = N:\Standards\CAD\BentleyStandards\CGI-PDF-plot.ctb
 FILE NAME = N:\V\100299521\Design\Hvac\Sheets\100299521-12-alignments.dgn



USER NAME = Roadway	DESIGNED - ES	REVISED -
	DRAWN - ES	REVISED -
PLOT SCALE = 100.0000' / in.	CHECKED - DLD	REVISED -
PLOT DATE = 12/29/2021	DATE - 11/29/2021	REVISED -

**STATE OF ILLINOIS
DEPARTMENT OF TRANSPORTATION**

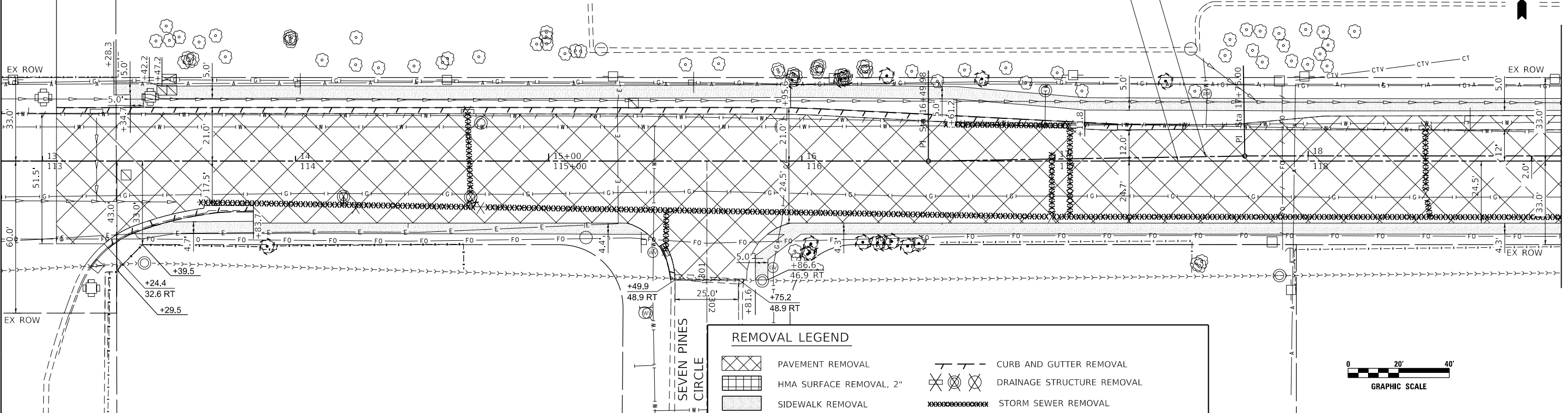
**CLAVEY ROAD ROADWAY RECONSTRUCTION
ALIGNMENT, TIES, AND BENCHMARKS**

SCALE: 1" = 50' SHEET NO. 5 OF 5 SHEETS STA. 59+50.00 TO STA. 72+73.39

FAU RTE.	SECTION	COUNTY	TOTAL SHEETS	SHEET NO.
1265	15-00125-00-PV	LAKE	300	34
				CONTRACT NO. 61G85
ILLINOIS FED. AID PROJECT				

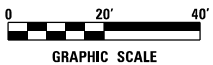
BEGIN PROJECT
STA 13+05.58

PR \oslash CLAVEY ROAD
EX \oslash CLAVEY ROAD



REMOVAL LEGEND

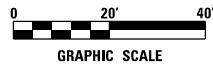
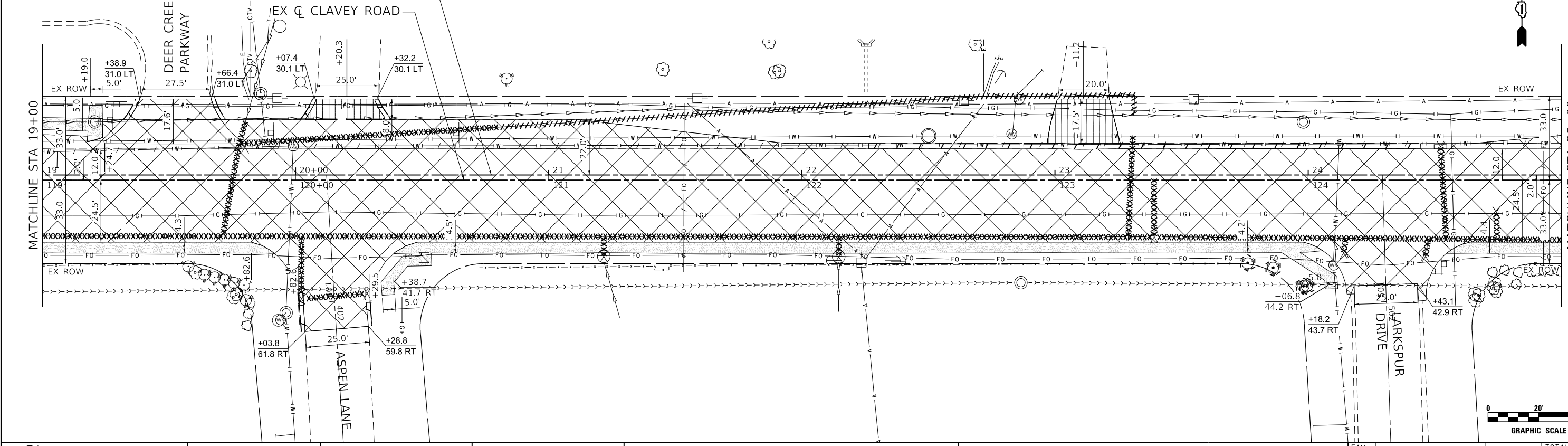
	PAVEMENT REMOVAL		CURB AND GUTTER REMOVAL
	HMA SURFACE REMOVAL, 2"		DRAINAGE STRUCTURE REMOVAL
	SIDEWALK REMOVAL		STORM SEWER REMOVAL
	DRIVEWAY PAVEMENT REMOVAL		ABANDON AND FILL EXISTING STORM SEWER
	ISLAND REMOVAL		TREE TRUNK PROTECTION



MATCHLINE STA 19+00

PR \oslash CLAVEY ROAD
EX \oslash CLAVEY ROAD

DEER CREEK
PARKWAY



MATCHLINE STA 25+00
SEE SHEET: 36

DATE PLOTTED = 12/29/2021 9:27:08 AM
 PEN TABLE = N:\S:\standards\CAD\Bentley\standards\NL-001\Plotting\CGI-PDF.plt.ctb
 PLOT CONFIG = N:\S:\standards\CAD\Bentley\standards\NL-001\Plotting\CGI-PDF.plt.ctb
 FILE NAME = N:\PROJECTS\108289521\Design\108289521.ctb



USER NAME = Roadway	DESIGNED - ES	REVISED -
	DRAWN - ES	REVISED -
PLOT SCALE = 40.0000' / 1"	CHECKED - DLD	REVISED -
PLOT DATE = 12/29/2021	DATE - 11/29/2021	REVISED -

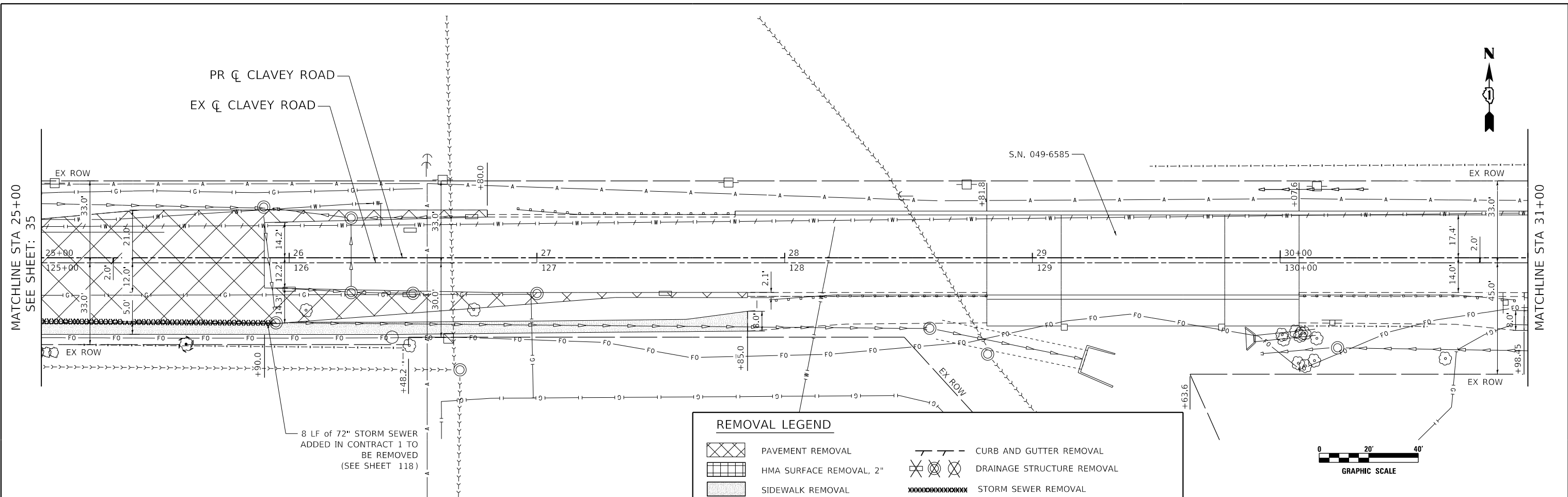
STATE OF ILLINOIS
DEPARTMENT OF TRANSPORTATION

CLAVEY ROAD ROADWAY RECONSTRUCTION
EXISTING CONDITIONS AND REMOVAL PLAN

SCALE: 1" = 20' SHEET NO. 1 OF 6 SHEETS STA. 13+00 TO STA. 25+00

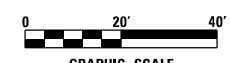
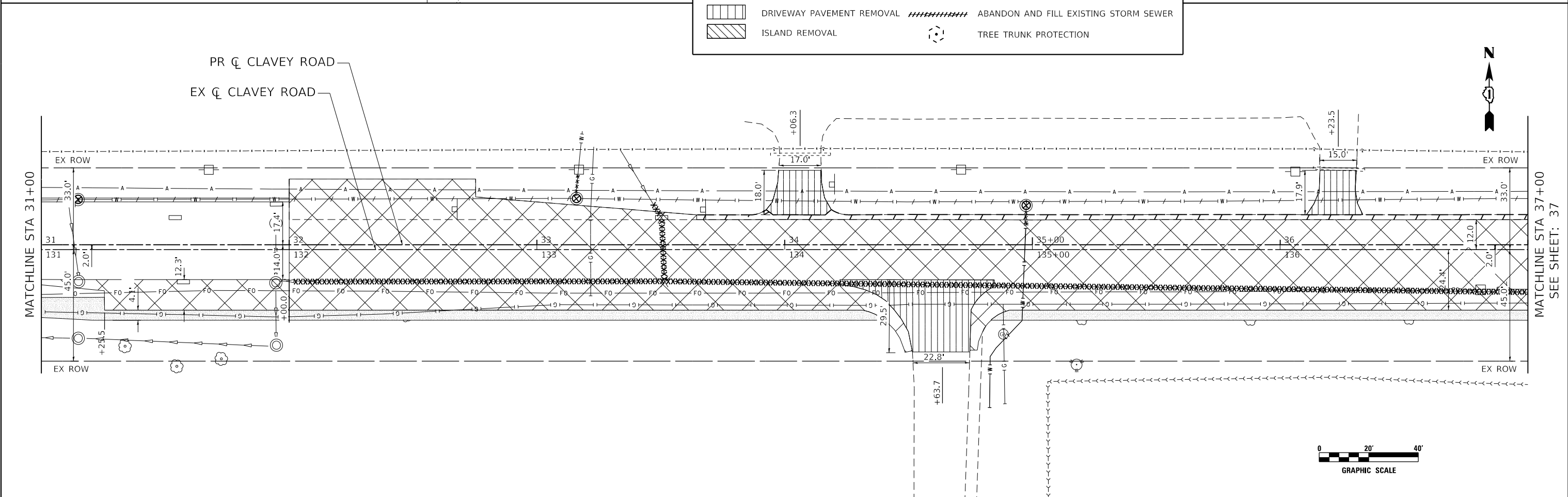
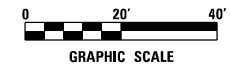
FAU RTE.	SECTION	COUNTY	TOTAL SHEETS	SHEET NO.
1265	15-00125-00-PV	LAKE	300	35
CONTRACT NO. 61G85				

ILLINOIS FED. AID PROJECT



REMOVAL LEGEND

	PAVEMENT REMOVAL		CURB AND GUTTER REMOVAL
	HMA SURFACE REMOVAL, 2"		DRAINAGE STRUCTURE REMOVAL
	SIDEWALK REMOVAL		STORM SEWER REMOVAL
	DRIVEWAY PAVEMENT REMOVAL		ABANDON AND FILL EXISTING STORM SEWER
	ISLAND REMOVAL		TREE TRUNK PROTECTION



DATE PLOTTED = 12/29/2021 9:27:09 AM
 PEN TABLE = N:\Standards\CAD\BentleyStandards\IL-DOT\Plotting\CGI-PDF-plc19
 PLOT CONFIG = N:\Standards\CAD\BentleyStandards\IL-DOT\Plotting\CGI-PDF-plc19
 FILE NAME = N:\VPROJ\00289652\Design\Items\01\00289652.dwg



USER NAME = Roadway	DESIGNED - ES	REVISED -
	DRAWN - ES	REVISED -
PLOT SCALE = 40.0000' / in.	CHECKED - DLD	REVISED -
PLOT DATE = 12/29/2021	DATE - 11/29/2021	REVISED -

**STATE OF ILLINOIS
DEPARTMENT OF TRANSPORTATION**

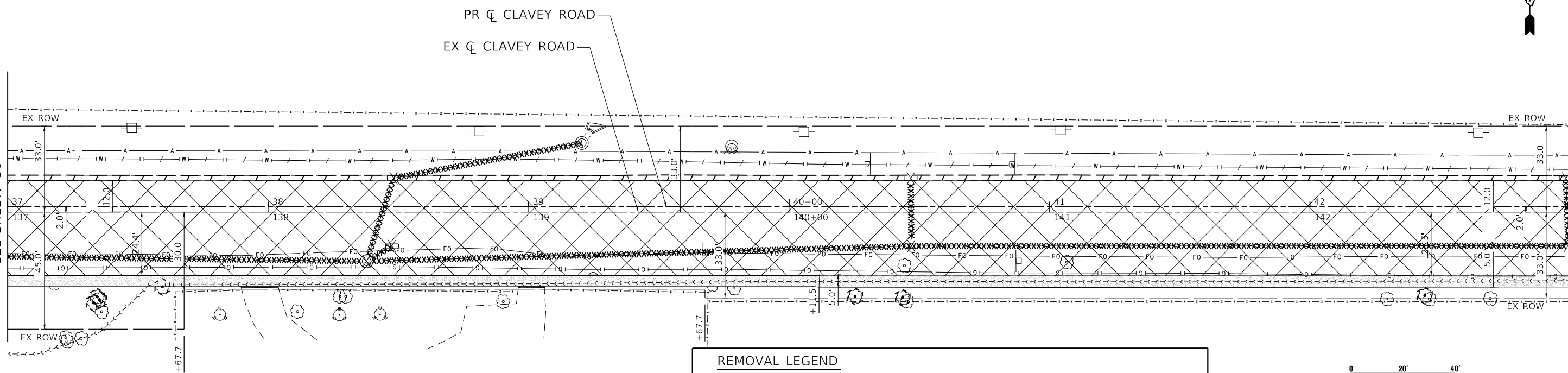
**CLAVEY ROAD ROADWAY RECONSTRUCTION
EXISTING CONDITIONS AND REMOVAL PLAN**

SCALE: 1" = 20' SHEET NO. 2 OF 6 SHEETS STA. 25+00 TO STA. 37+00

FAU RTE.	SECTION	COUNTY	TOTAL SHEETS	SHEET NO.
1265	15-00125-00-PV	LAKE	300	36
CONTRACT NO. 61G85			ILLINOIS FED. AID PROJECT	

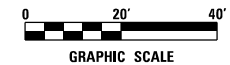


MATCHLINE STA 37+00
SEE SHEET: 36



REMOVAL LEGEND

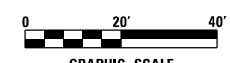
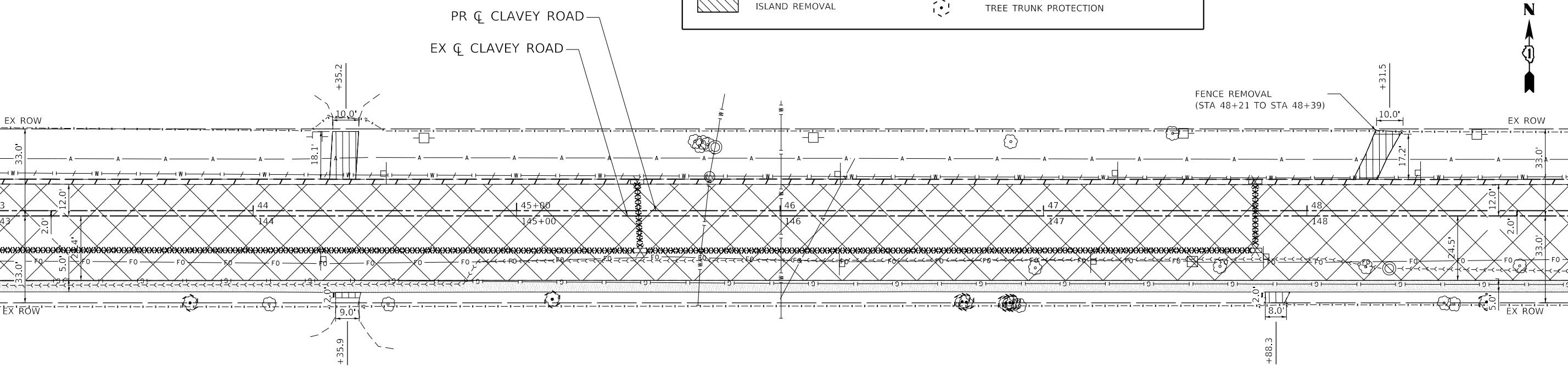
	PAVEMENT REMOVAL		CURB AND GUTTER REMOVAL
	HMA SURFACE REMOVAL, 2"		DRAINAGE STRUCTURE REMOVAL
	SIDEWALK REMOVAL		STORM SEWER REMOVAL
	DRIVEWAY PAVEMENT REMOVAL		ABANDON AND FILL EXISTING STORM SEWER
	ISLAND REMOVAL		TREE TRUNK PROTECTION



MATCHLINE STA 43+00



MATCHLINE STA 43+00



MATCHLINE STA 49+00
SEE SHEET: 38

DATE PLOTTED = 2/2/2022 3:44:07 PM
 PEN TABLE = N:\S\standards\CAD\Bentley\standards\15-001\Plotting\CGI-PDF.plt;g
 PLOT CONFIG = N:\S\standards\CAD\Bentley\standards\15-001\Plotting\CGI-PDF.plt;g
 FILE NAME = N:\PDU\10828955.dwg; Design; N:\PDU\10828955.dwg



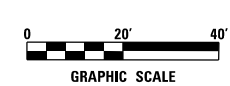
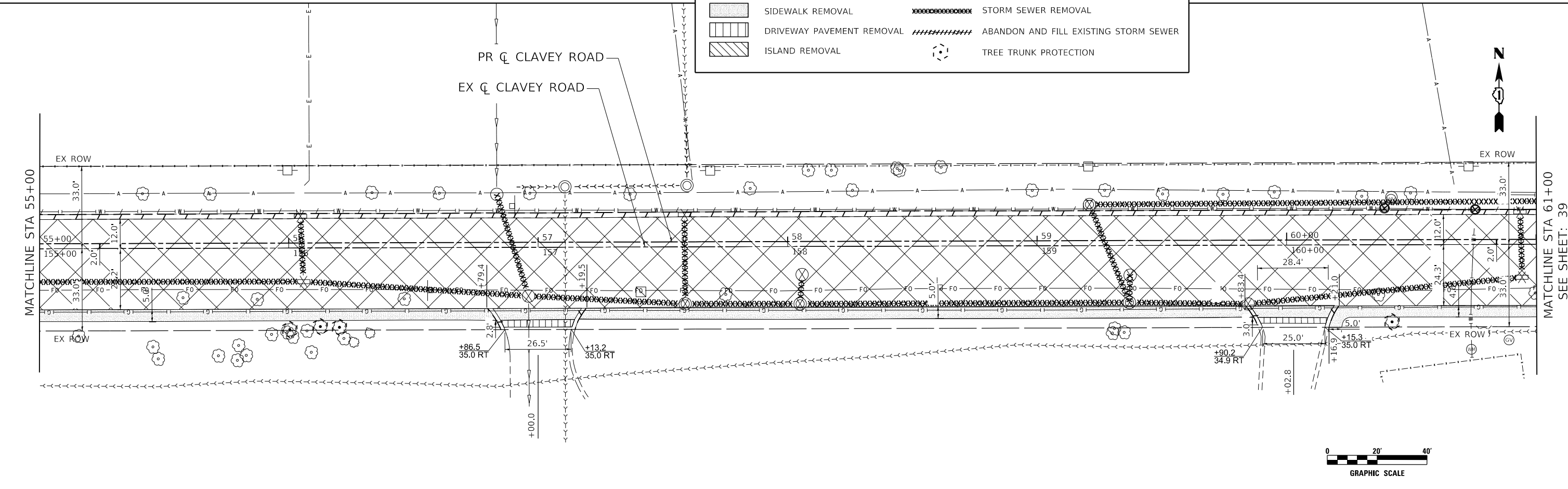
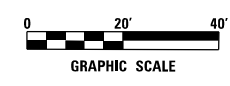
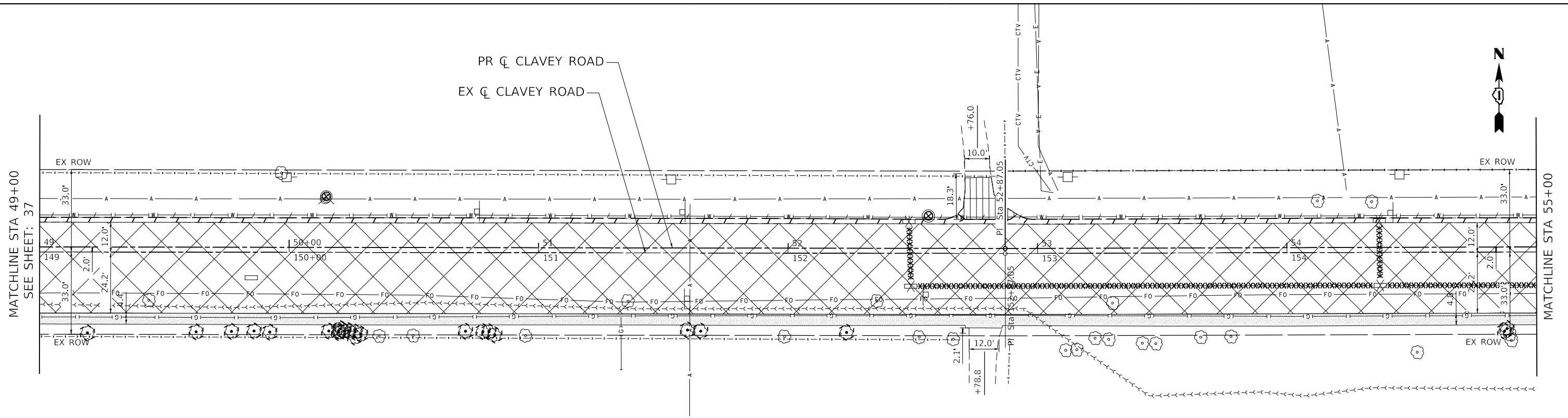
USER NAME = Roadway	DESIGNED - ES	REVISED -
	DRAWN - ES	REVISED -
PLOT SCALE = 40.0000' / 1"	CHECKED - DLD	REVISED -
PLOT DATE = 2/2/2022	DATE - 11/29/2021	REVISED -

**STATE OF ILLINOIS
DEPARTMENT OF TRANSPORTATION**

**CLAVEY ROAD ROADWAY RECONSTRUCTION
EXISTING CONDITIONS AND REMOVAL PLAN**

SCALE: 1" = 20' SHEET NO. 3 OF 6 SHEETS STA. 37+00 TO STA. 49+00

FAU RTE.	SECTION	COUNTY	TOTAL SHEETS	SHEET NO.
1265	15-00125-00-PV	LAKE	300	37
CONTRACT NO. 61C85			ILLINOIS FED. AID PROJECT	



DATE PLOTTED = 12/29/2021 9:27:18 AM
 PEN TABLE = N:\S\standards\CAD\Bentley\standards\IL-DOT\Plotting\CGI-PDF.plt;cg
 PLOT CONFIG = N:\S\standards\CAD\Bentley\standards\IL-DOT\Plotting\CGI-PDF.plt;cg
 FILE NAME = N:\V\100\100299521\Design\100299521.dwg



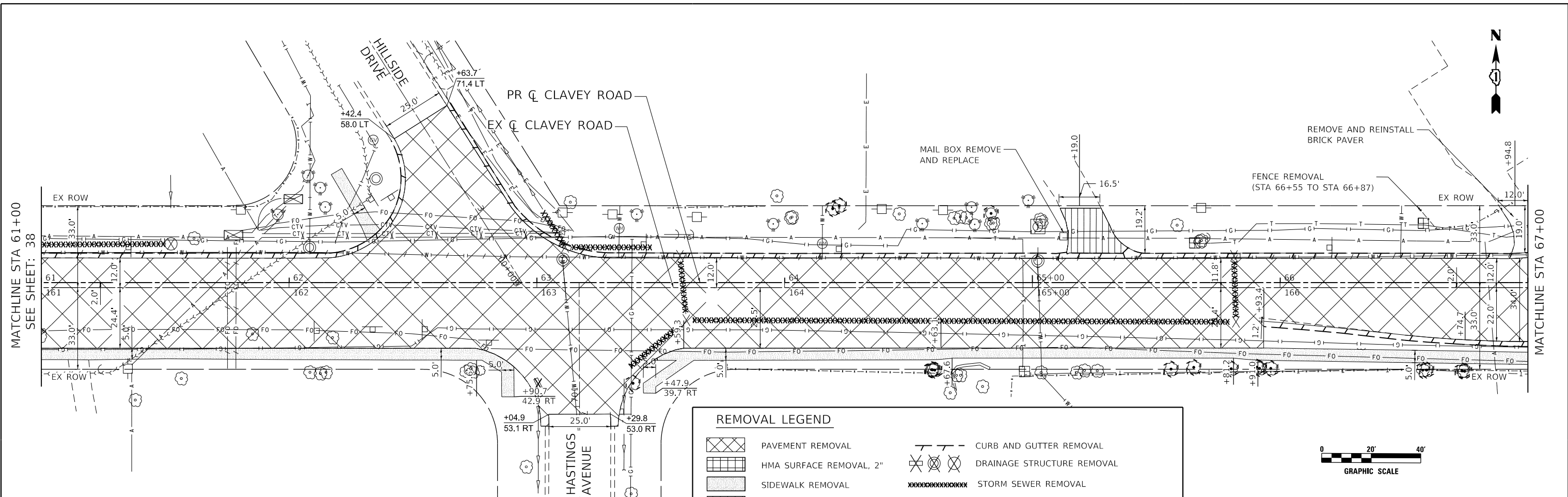
USER NAME = Roadway	DESIGNED - ES	REVISED -
	DRAWN - ES	REVISED -
PLOT SCALE = 40.0000' / 1"	CHECKED - DLD	REVISED -
PLOT DATE = 12/29/2021	DATE - 11/29/2021	REVISED -

STATE OF ILLINOIS
DEPARTMENT OF TRANSPORTATION

CLAVEY ROAD ROADWAY RECONSTRUCTION
EXISTING CONDITIONS AND REMOVAL PLAN

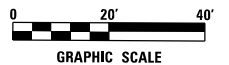
SCALE: 1" = 20' SHEET NO. 4 OF 6 SHEETS STA. 49+00 TO STA. 61+00

FAU RTE.	SECTION	COUNTY	TOTAL SHEETS	SHEET NO.
1265	15-00125-00-PV	LAKE	300	38
CONTRACT NO. 61G85			ILLINOIS FED. AID PROJECT	

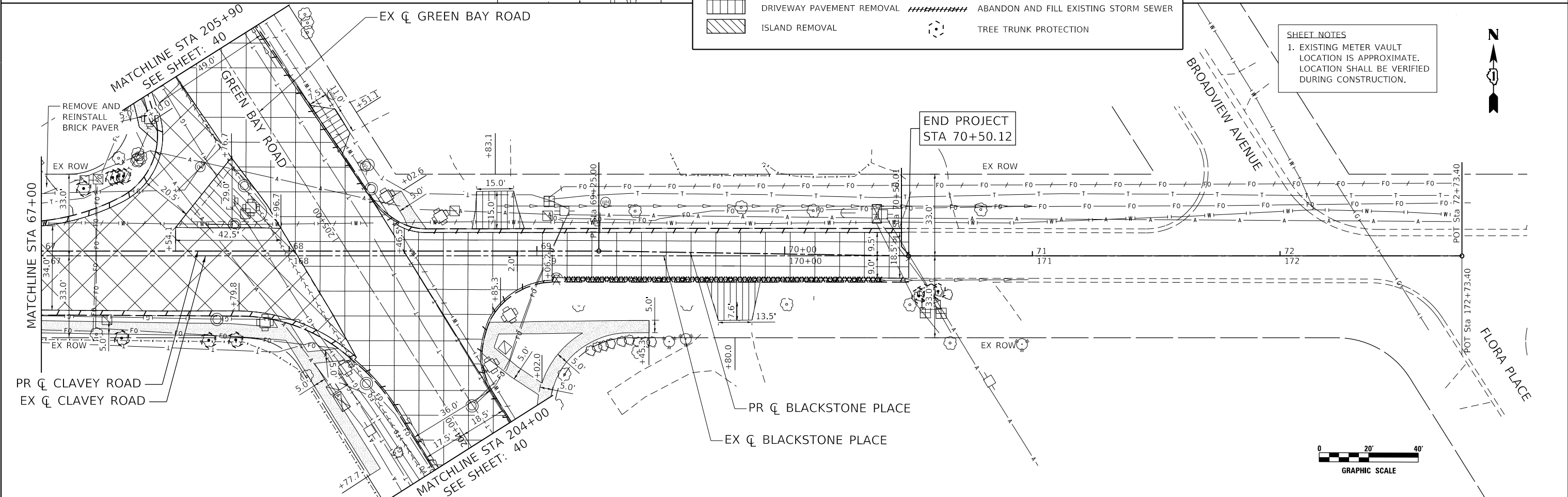


REMOVAL LEGEND

	PAVEMENT REMOVAL		CURB AND GUTTER REMOVAL
	HMA SURFACE REMOVAL, 2"		DRAINAGE STRUCTURE REMOVAL
	SIDEWALK REMOVAL		STORM SEWER REMOVAL
	DRIVEWAY PAVEMENT REMOVAL		ABANDON AND FILL EXISTING STORM SEWER
	ISLAND REMOVAL		TREE TRUNK PROTECTION



SHEET NOTES
 1. EXISTING METER VAULT LOCATION IS APPROXIMATE. LOCATION SHALL BE VERIFIED DURING CONSTRUCTION.



DATE PLOTTED = 2/2/2022 3:36:08 PM
 PEN TABLE = N:\S\standards\CAD\Bentley\standards\IL-DOT\Plotting\CGI-PDF-plc19
 PLOT CONFIG = N:\S\standards\CAD\Bentley\standards\IL-DOT\Plotting\CGI-PDF-plc19
 FILE NAME = N:\PDU\102290521\Design\102290521-12-rem05.dgn



USER NAME = Roadway	DESIGNED - ES	REVISED -
	DRAWN - ES	REVISED -
PLOT SCALE = 40.0000' / 1"	CHECKED - DLD	REVISED -
PLOT DATE = 2/2/2022	DATE - 11/29/2021	REVISED -


**STATE OF ILLINOIS
 DEPARTMENT OF TRANSPORTATION**

**CLAVEY ROAD ROADWAY RECONSTRUCTION
 EXISTING CONDITIONS AND REMOVAL PLAN**

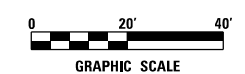
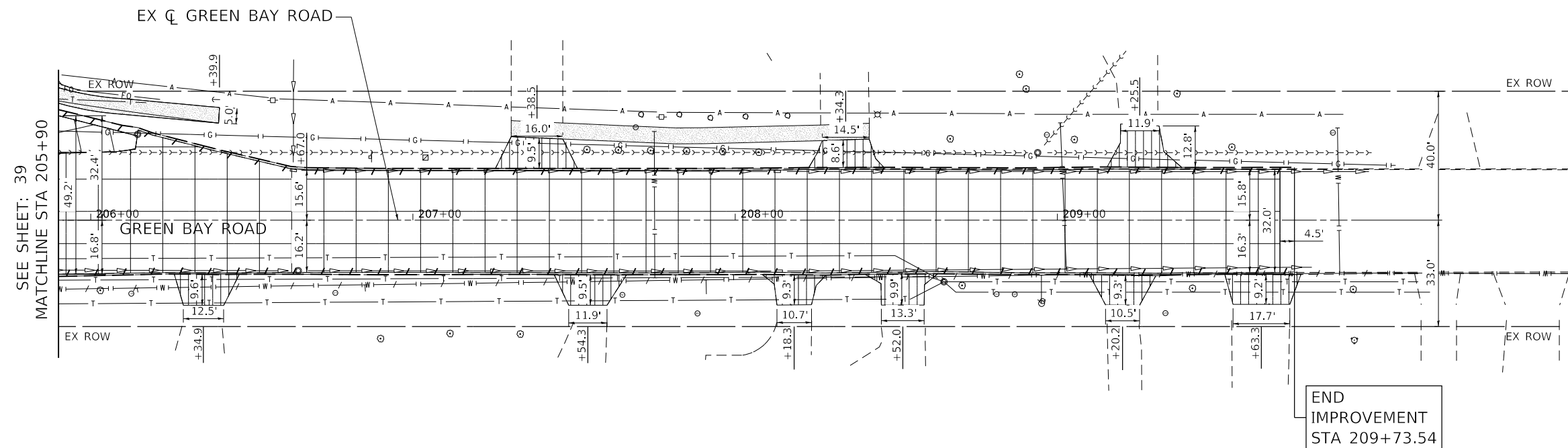

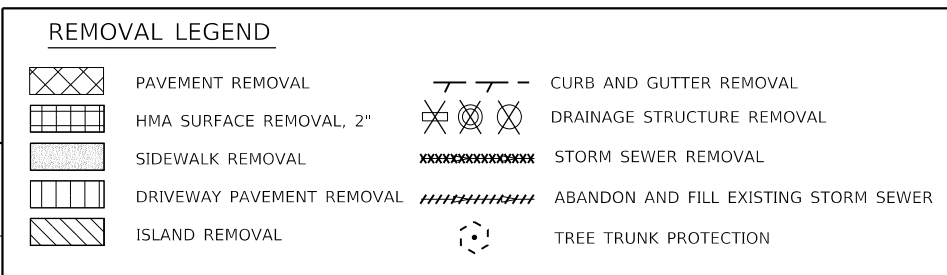
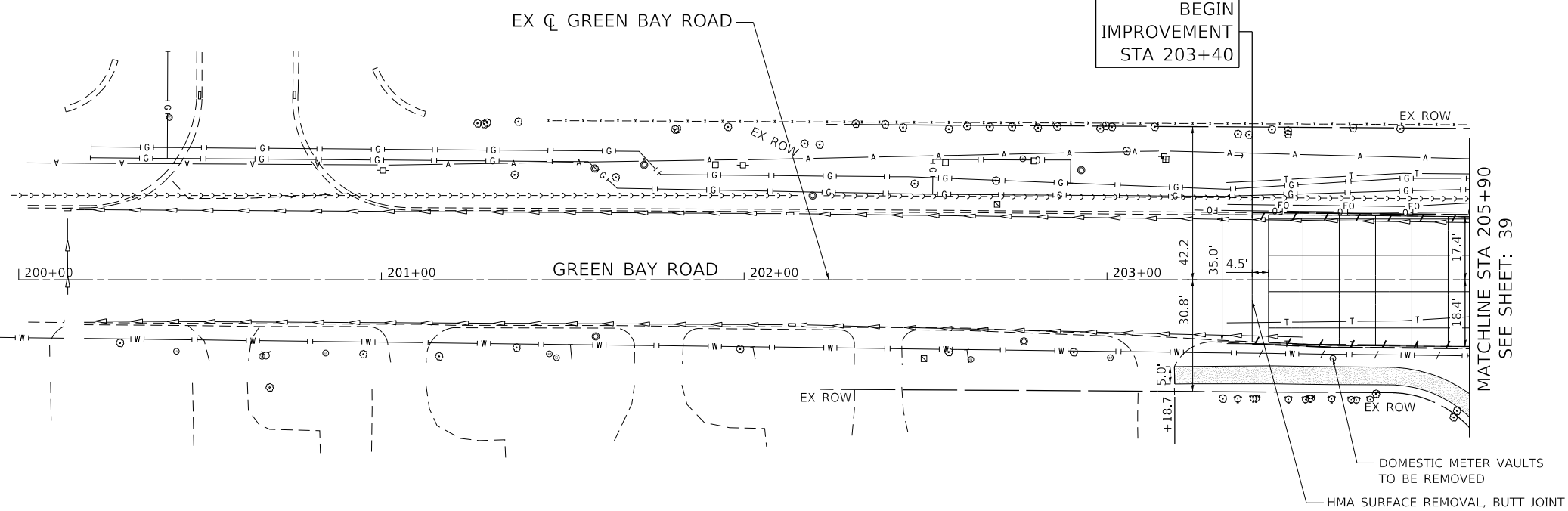
SCALE: 1" = 20' SHEET NO. 5 OF 6 SHEETS STA. 61+00 TO STA. 71+00

FAU RTE. 1265	SECTION 15-00125-00-PV	COUNTY LAKE	TOTAL SHEETS 300	SHEET NO. 39
				CONTRACT NO. 61C85

ILLINOIS FED. AID PROJECT



BEGIN
IMPROVEMENT
STA 203+40



DATE PLOTTED = 12/29/2021 9:27:12 AM
 PEN TABLE = N:\Standards\CAD\BentleyStandards\12-29-21\PenTable.ctb
 PLOT CONFIG = N:\VPROJ\10828965.dwg\Design\10828965.dwg
 FILE NAME = N:\VPROJ\10828965.dwg



USER NAME = Roadway	DESIGNED - ES	REVISED -
DRAWN - ES	REVISIONS -	
PLOT SCALE = 40.0000' / 1"	CHECKED - DLD	REVISED -
PLOT DATE = 12/29/2021	DATE - 11/29/2021	REVISED -

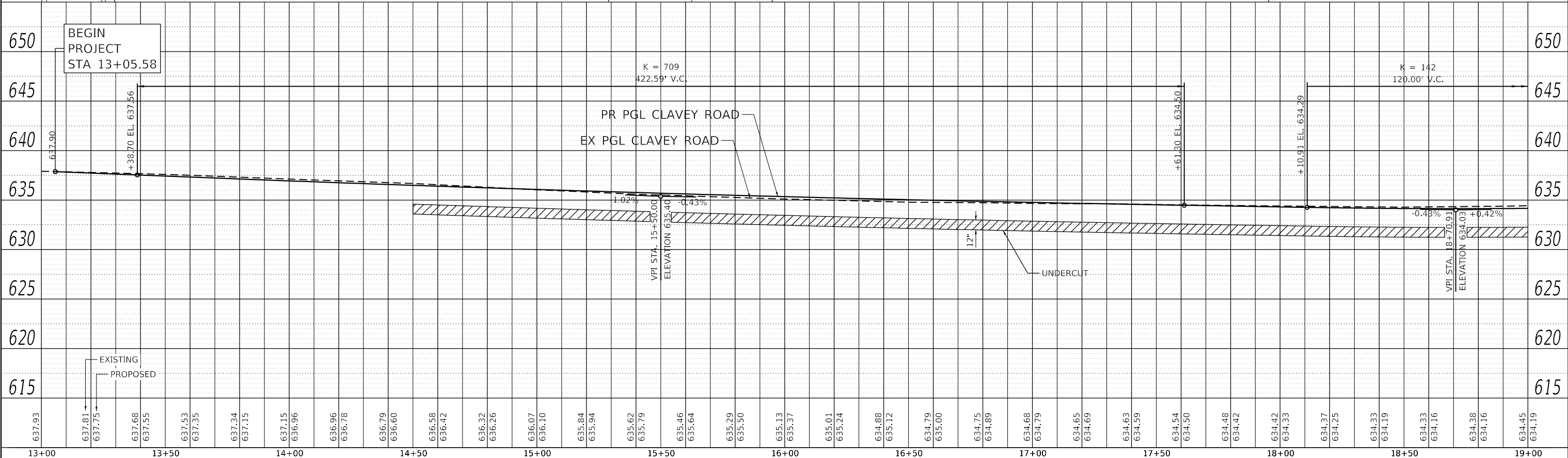
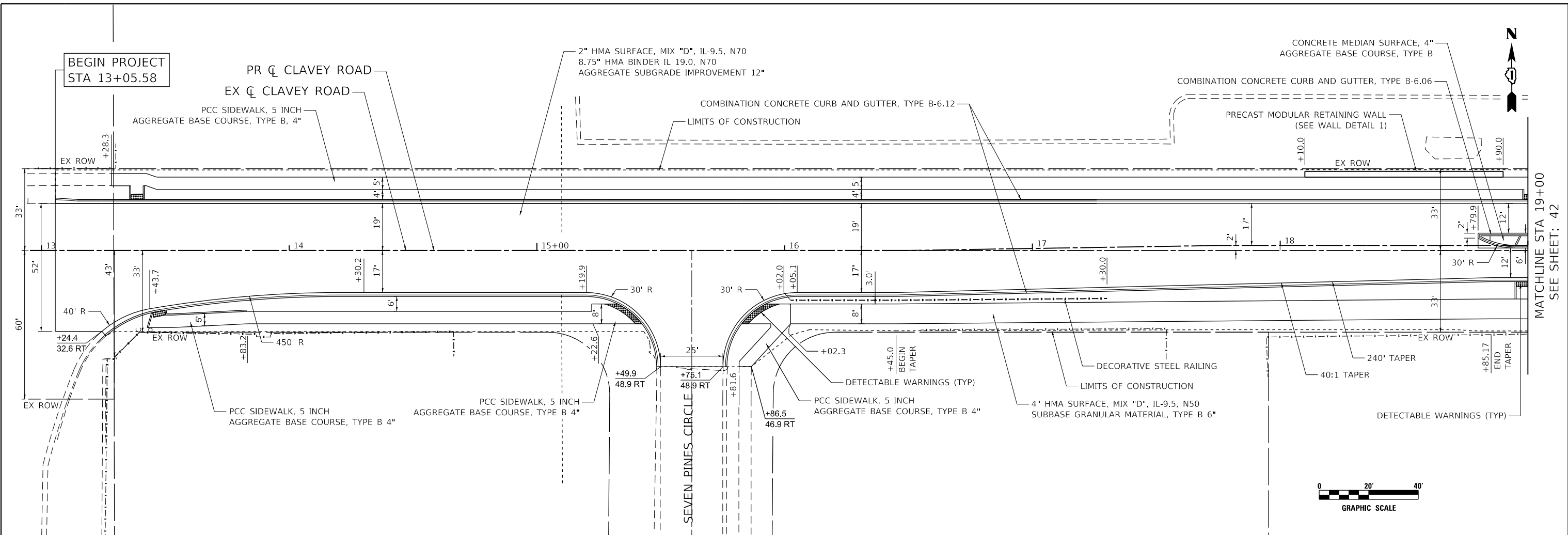
**STATE OF ILLINOIS
DEPARTMENT OF TRANSPORTATION**

**CLAVEY ROAD ROADWAY RECONSTRUCTION
EXISTING CONDITIONS AND REMOVAL PLAN**

SCALE: 1" = 20' SHEET NO. 6 OF 6 SHEETS STA. 200+00 TO STA. 208+00

FAU RTE.	SECTION	COUNTY	TOTAL SHEETS	SHEET NO.
1265	15-00125-00-PV	LAKE	300	40
CONTRACT NO. 61C85				

ILLINOIS FED. AID PROJECT



DATE PLOTTED = 12/29/2021 09:21:13 AM
 PEN TABLE = N:\S\Standards\CAD\Bentley\standards\IL-001\Plotting\CGI-PDF.plt
 FILE NAME = N:\VADU\0829\0829.dwg
 PLOT CONFIG = N:\VADU\0829\0829.dwg
 FILE NAME = N:\VADU\0829\0829.dwg

637.93	637.81	637.75	637.68	637.55	637.53	637.35	637.34	637.15	637.15	636.96	636.96	636.78	636.79	636.60	636.58	636.42	636.32	636.26	636.07	636.10	635.84	635.94	635.62	635.79	635.46	635.64	635.29	635.50	635.13	635.37	635.01	635.24	634.88	635.12	634.79	634.68	634.79	634.65	634.69	634.63	634.59	634.54	634.50	634.48	634.42	634.42	634.33	634.33	634.16	634.38	634.16	634.45	634.19													
13+00	13+05	13+10	13+15	13+20	13+25	13+30	13+35	13+40	13+45	13+50	14+00	14+05	14+10	14+15	14+20	14+25	14+30	14+35	14+40	14+45	14+50	15+00	15+05	15+10	15+15	15+20	15+25	15+30	15+35	15+40	15+45	15+50	16+00	16+05	16+10	16+15	16+20	16+25	16+30	16+35	16+40	16+45	16+50	17+00	17+05	17+10	17+15	17+20	17+25	17+30	17+35	17+40	17+45	17+50	18+00	18+05	18+10	18+15	18+20	18+25	18+30	18+35	18+40	18+45	18+50	19+00



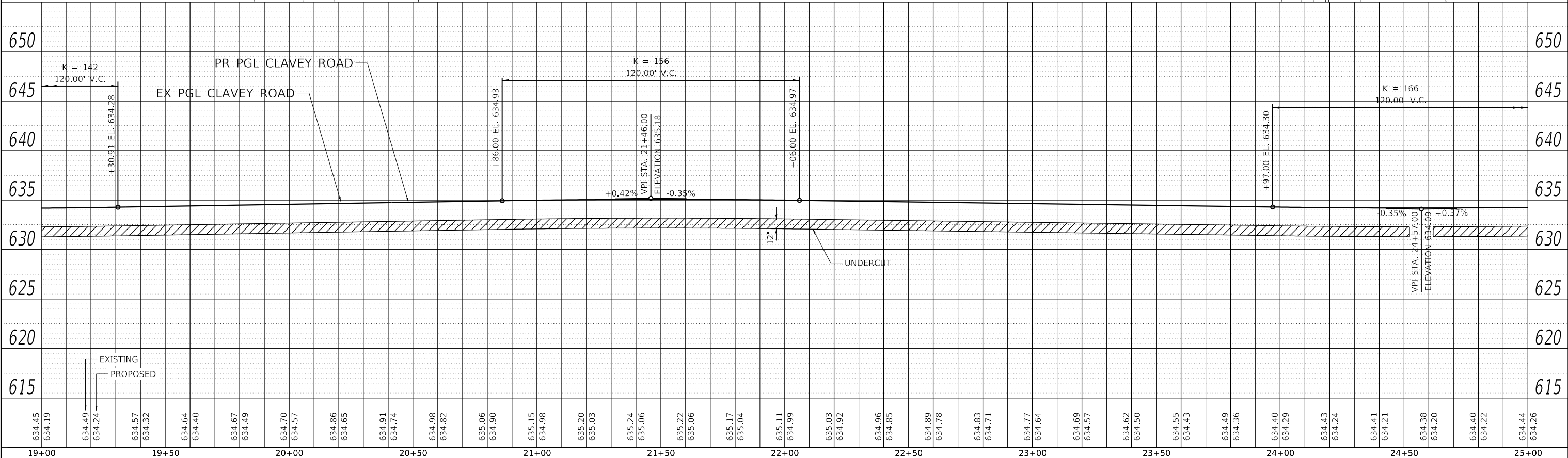
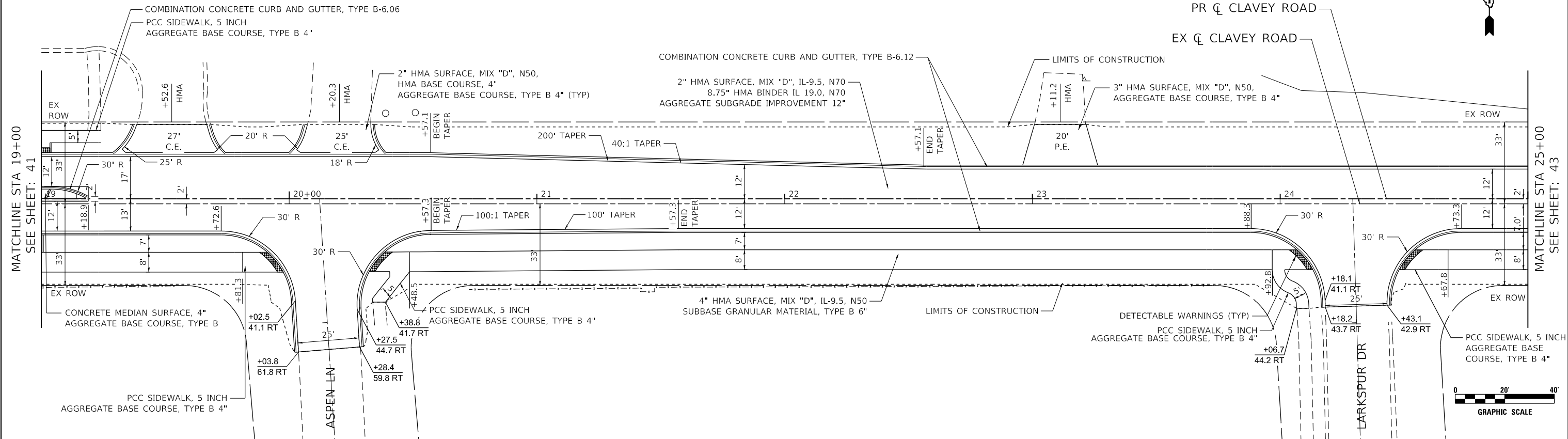
USER NAME = Roadway	DESIGNED - ES	REVISED -
DRAWN - ES	REVISOR -	
CHECKED - DLD	REVISOR -	
DATE = 11/29/2021	REVISOR -	

STATE OF ILLINOIS
DEPARTMENT OF TRANSPORTATION

CLAVEY ROAD ROADWAY RECONSTRUCTION
PROPOSED PLAN AND PROFILE

FAU RFE. 1265	SECTION 15-00125-00-PV	COUNTY LAKE	TOTAL SHEETS 300	SHEET NO. 41
CONTRACT NO. 61G85			ILLINOIS FED. AID PROJECT	

SCALE: 1" = 20' SHEET NO. 1 OF 12 SHEETS STA. 13+00 TO STA. 19+00

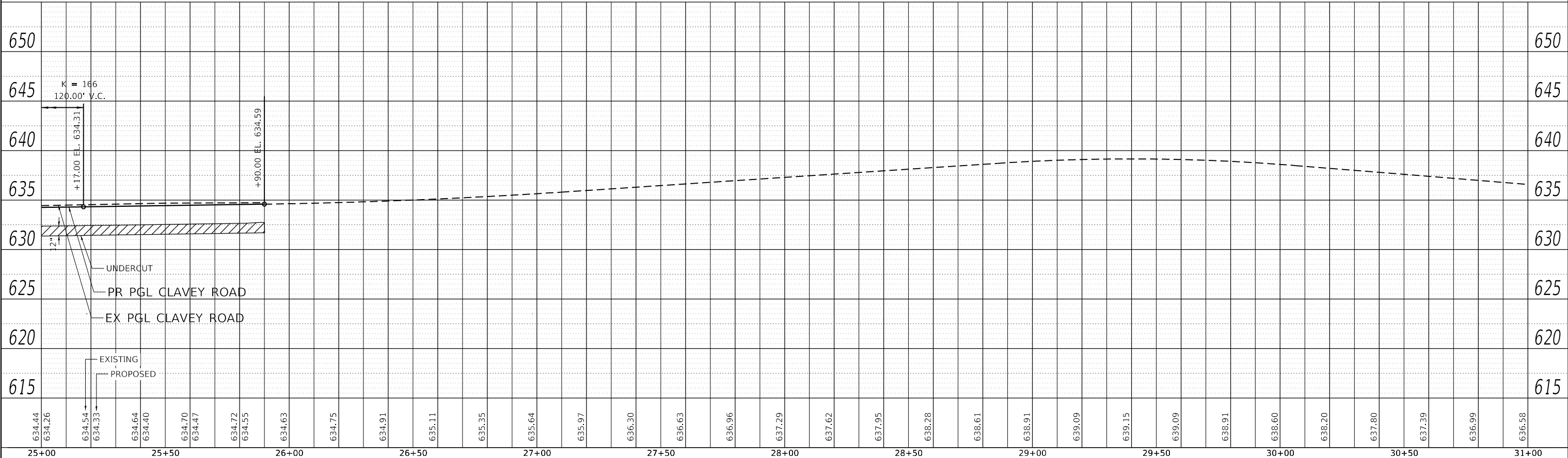
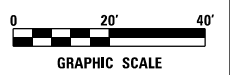
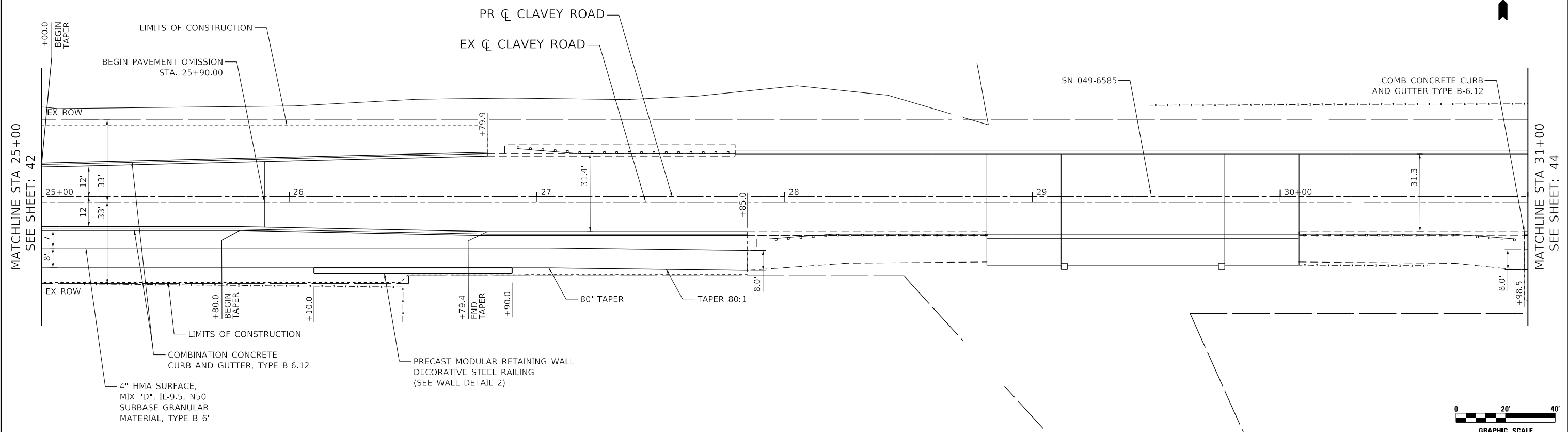


DATE PLOTTED = 12/29/2021 9:27:13 AM
 PEN TABLE = As:\standards\CAD\Bentley\standards\IL-001\Plotting\CGI-PDF.plt
 FILE NAME = As:\VADU\882955\21\Design\Proposed\Plan\882955-01-C2-Plan.dgn

634.45	634.19	634.49	634.24	634.57	634.32	634.64	634.40	634.67	634.49	634.70	634.57	634.86	634.65	634.91	634.74	634.98	634.82	635.06	634.90	635.15	634.98	635.20	635.03	635.24	635.06	635.22	635.06	635.17	635.04	635.11	634.99	635.03	634.92	634.96	634.85	634.89	634.78	634.83	634.71	634.77	634.64	634.69	634.57	634.62	634.50	634.55	634.43	634.49	634.36	634.40	634.29	634.43	634.24	634.41	634.21	634.38	634.20	634.40	634.22	634.44	634.26
19+00	19+50	20+00	20+50	21+00	21+50	22+00	22+50	23+00	23+50	24+00	24+50	25+00	USER NAME = Roadway		DESIGNED - ES	REVISIED -	STATE OF ILLINOIS DEPARTMENT OF TRANSPORTATION		CLAVEY ROAD ROADWAY RECONSTRUCTION PROPOSED PLAN AND PROFILE		FAU RFE. 1265	SECTION 15-00125-00-PV	COUNTY LAKE	TOTAL SHEETS 300	SHEET NO. 42	CONTRACT NO. 61C85																																			
PLOT SCALE = 40.0000' / 1\"/>																																																													



SCALE: 1" = 20'
 SHEET NO. 2 OF 12 SHEETS
 STA. 19+00 TO STA. 25+00
 ILLINOIS FED. AID PROJECT



DATE PLOTTED = 12/29/2021 8:27:14 AM
 PEN TABLE = N:\S\Standard\CAD\Bentley\standards\IL-001\Plotting\CGI-PDF.plt
 PLOT CONFIG = N:\V\002\1265\15-00125-00-PV.dgn
 FILE NAME = N:\V\002\1265\15-00125-00-PV.dgn

634.44	634.26	634.54	634.33	634.64	634.40	634.70	634.47	634.72	634.55	634.63	634.75	634.91	635.11	635.35	635.64	635.97	636.30	636.63	636.96	637.29	637.62	637.95	638.28	638.61	638.91	639.09	639.15	639.09	638.91	638.60	638.20	637.80	637.39	636.99	636.58				
25+00	25+50	26+00	26+50	27+00	27+50	28+00	28+50	29+00	29+50	30+00	30+50	31+00																											

8725 W. Higgins Rd, Ste 600, Chicago, IL 60631
P 773.775.4009 | www.ciorba.com

USER NAME = Roadway	DESIGNED - ES	REVISED -
	DRAWN - ES	REVISED -
PLOT SCALE = 40.0000' / 1"	CHECKED - DLD	REVISED -
PLOT DATE = 12/29/2021	DATE = 11/29/2021	REVISED -

**STATE OF ILLINOIS
DEPARTMENT OF TRANSPORTATION**

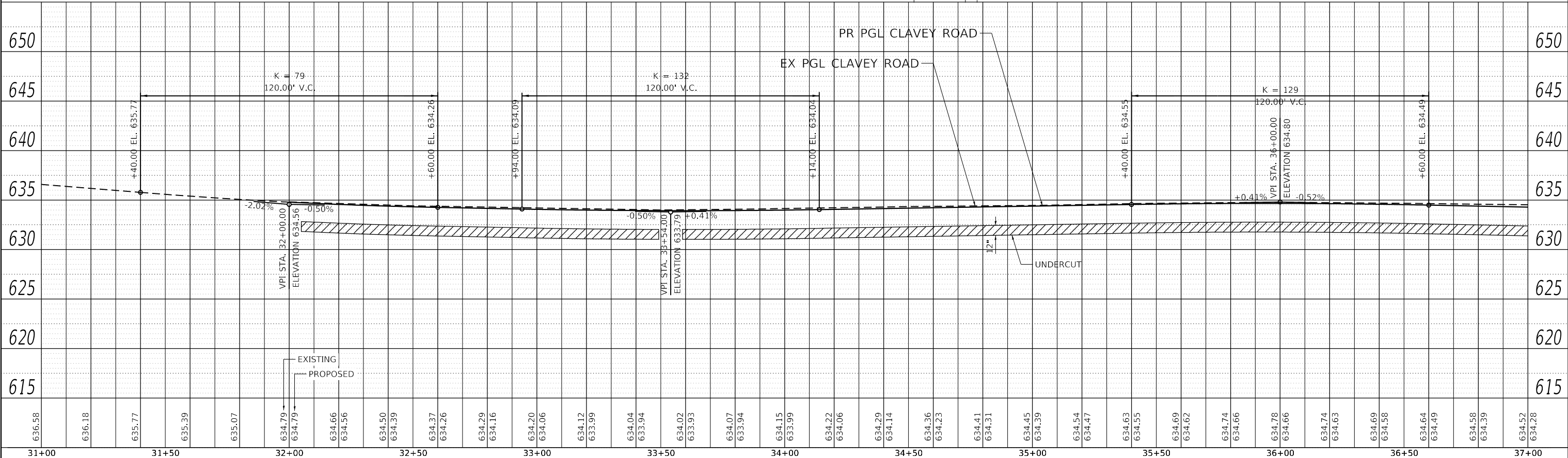
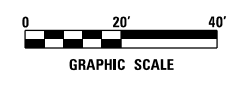
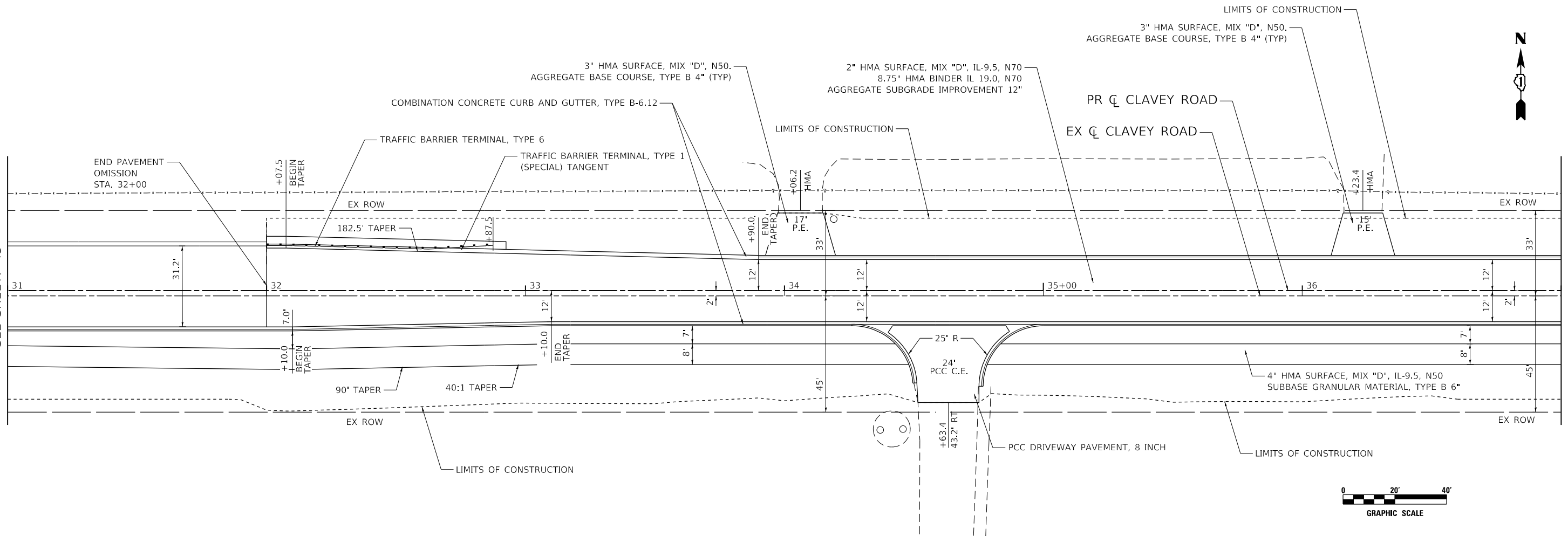
**CLAVEY ROAD ROADWAY RECONSTRUCTION
PROPOSED PLAN AND PROFILE**

SCALE: 1" = 20' SHEET NO. 3 OF 12 SHEETS STA. 25+00 TO STA. 31+00

FAU RTE.	SECTION	COUNTY	TOTAL SHEETS	SHEET NO.
1265	15-00125-00-PV	LAKE	300	43
CONTRACT NO. 61C85			ILLINOIS FED. AID PROJECT	

MATCHLINE STA 31+00
SEE SHEET: 43

MATCHLINE STA 37+00
SEE SHEET: 45



DATE PLOTTED = 12/29/2021 9:27:14 AM
 PEN TABLE = As\Standards\CAD\Bentley\standards\IL-001\Plotting\CGI-PDF.plt
 PLOT CONFIG = As\Standards\CAD\Bentley\standards\IL-001\Plotting\CGI-PDF.plt
 FILE NAME = As\Projects\15-00125\00-PV\Design\Proposed\Plan\15-00125-00-PV-04.dgn



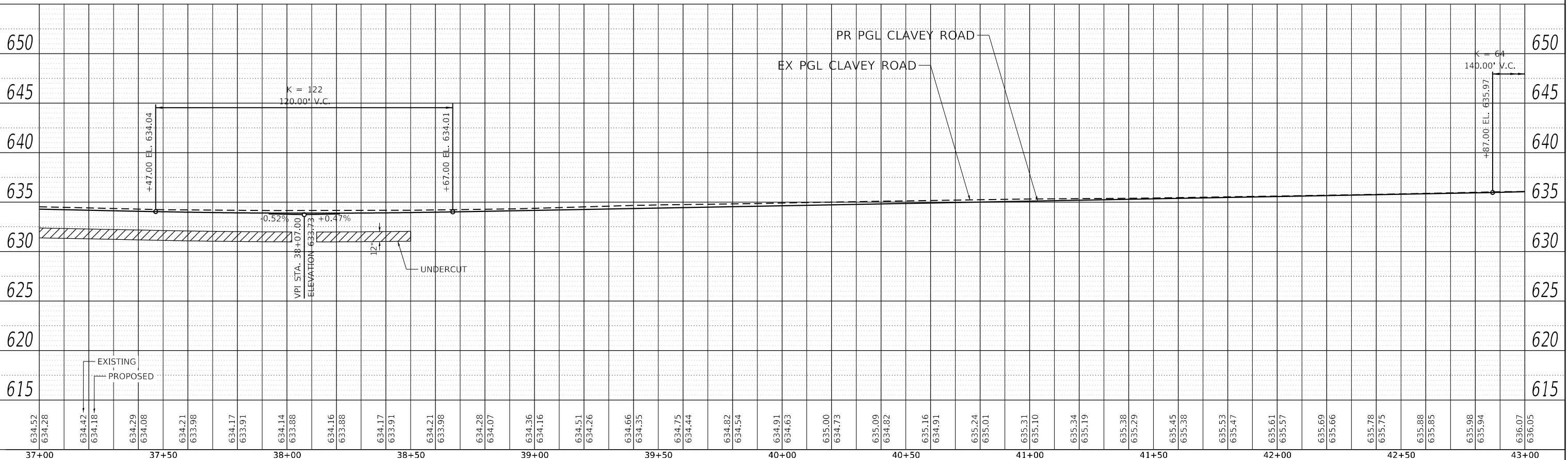
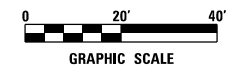
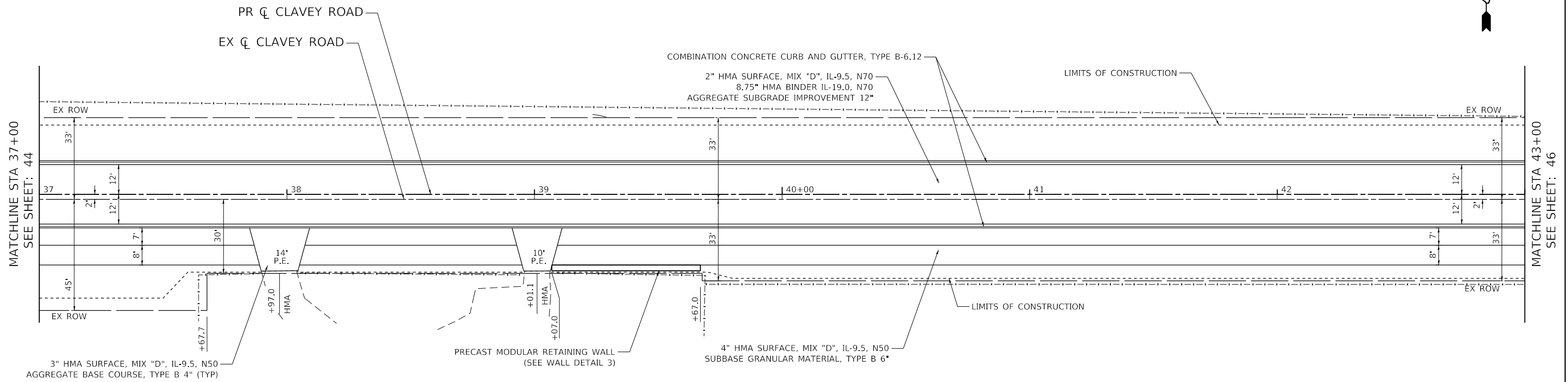
USER NAME = Roadway	DESIGNED - ES	REVISED -
	DRAWN - ES	REVISED -
PLOT SCALE = 40,0000' / 1"	CHECKED - DLD	REVISED -
PLOT DATE = 12/29/2021	DATE - 11/29/2021	REVISED -

**STATE OF ILLINOIS
DEPARTMENT OF TRANSPORTATION**

**CLAVEY ROAD ROADWAY RECONSTRUCTION
PROPOSED PLAN AND PROFILE**

SCALE: 1" = 20' SHEET NO. 4 OF 12 SHEETS STA. 31+00 TO STA. 37+00

FAU RFE.	SECTION	COUNTY	TOTAL SHEETS	SHEET NO.
1265	15-00125-00-PV	LAKE	300	44
CONTRACT NO. 61C85			ILLINOIS FED. AID PROJECT	



DATE PLOTTED = 12/29/2021 9:27:15 AM
 PEN TABLE = As\Standards\CAD\Bentley\standards\IL-001\Plotting\CGI-PDF-plc.rtg
 FILE NAME = As\PMO\108295501\Design\Proposed\Plan\108295501-C2-plan.dgn



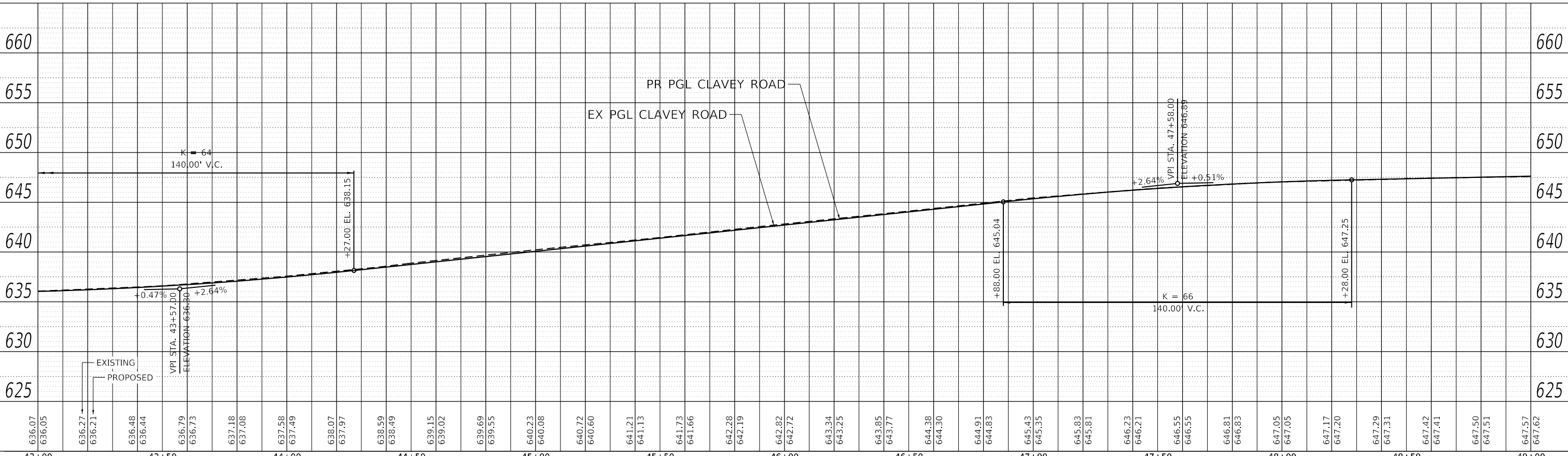
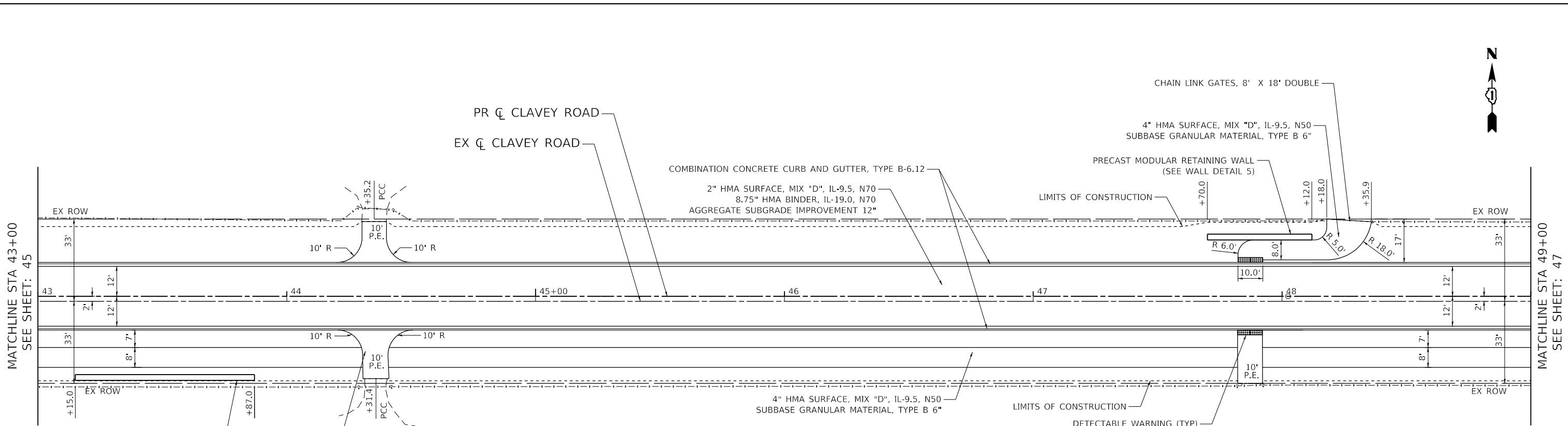
USER NAME = Roadway	DESIGNED - ES	REVISED -
	DRAWN - ES	REVISED -
PLOT SCALE = 40.0000' / 1"	CHECKED - DLD	REVISED -
PLOT DATE = 12/29/2021	DATE = 11/29/2021	REVISED -

STATE OF ILLINOIS
DEPARTMENT OF TRANSPORTATION

CLAVEY ROAD ROADWAY RECONSTRUCTION
PROPOSED PLAN AND PROFILE

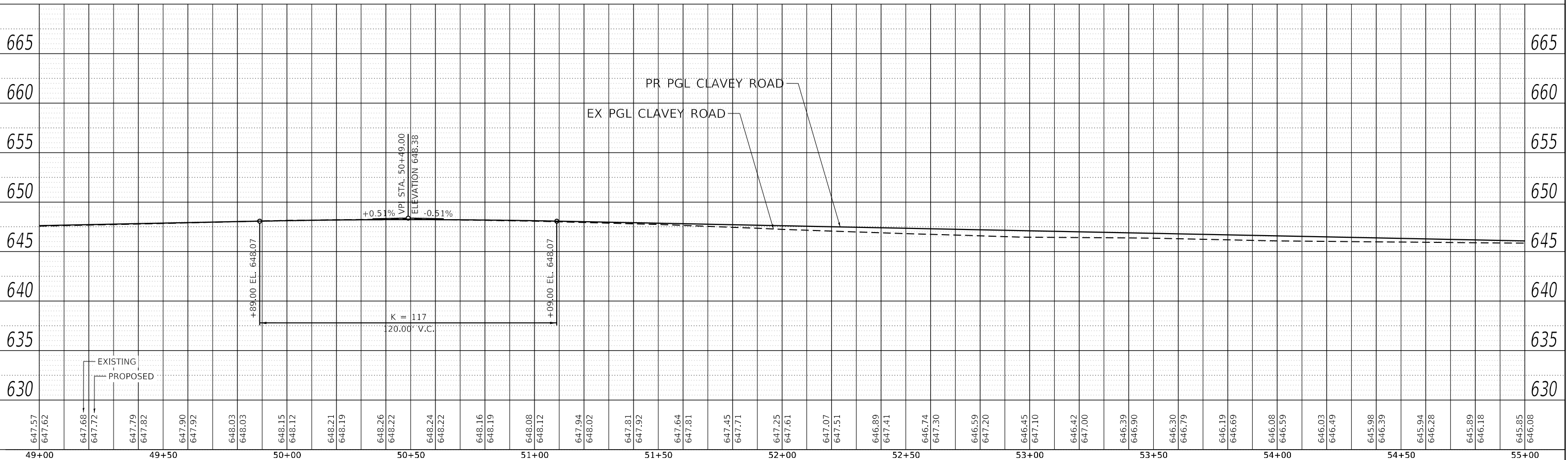
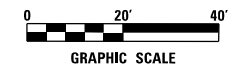
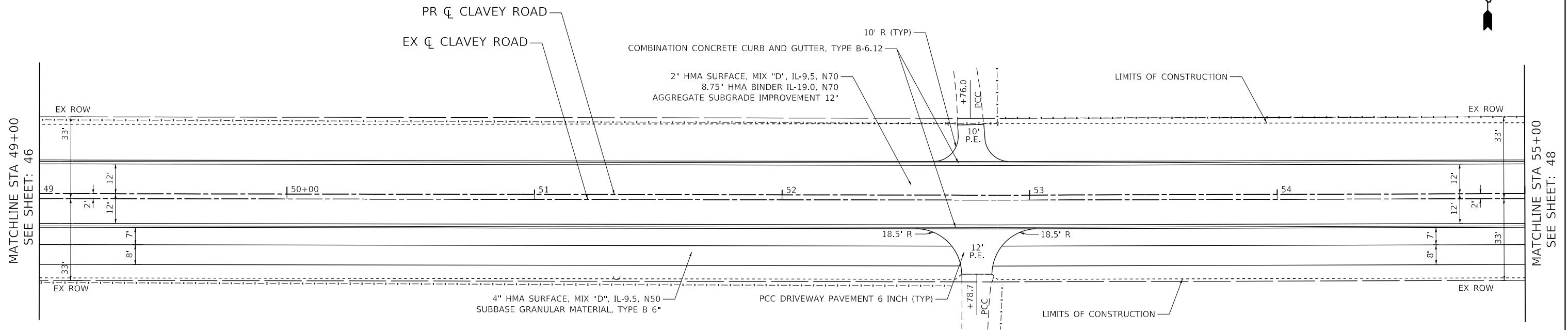
SCALE: 1" = 20' SHEET NO. 5 OF 12 SHEETS STA. 37+00 TO STA. 43+00

FAU RTE.	SECTION	COUNTY	TOTAL SHEETS	SHEET NO.
1265	15-00125-00-PV	LAKE	300	45
CONTRACT NO. 61C85				
ILLINOIS FED. AID PROJECT				



DATE PLOTTED = 12/29/2021 09:27:15 AM
 PEN TABLE = N:\Users\...
 PLOT CONFIG = N:\Users\...
 FILE NAME = N:\Users\...
 V:\Proposed\Plan\82299551-C2-pp1.dgn

CiorbaGroup 8725 W. Higgins Rd, Ste 600, Chicago, IL 60631 P 773.775.4009 www.ciorba.com		USER NAME = Roadway DESIGNED - ES DRAWN - ES CHECKED - DLD DATE - 11/29/2021		REVISED - REVISED - REVISED - REVISED -	
STATE OF ILLINOIS DEPARTMENT OF TRANSPORTATION					
CLAVEY ROAD ROADWAY RECONSTRUCTION PROPOSED PLAN AND PROFILE					
SCALE: 1" = 20'		SHEET NO. 6 OF 12 SHEETS		STA. 43+00 TO STA. 49+00	
FAU RT# 1265	SECTION 15-00125-00-PV	COUNTY LAKE	TOTAL SHEETS 300	SHEET NO. 46	CONTRACT NO. 61C85
ILLINOIS FED. AID PROJECT					



DATE PLOTTED = 12/29/2021 9:27:16 AM
 PEN TABLE = N:\S:\Roads\CLD\Bentley\standards\IL-001\Plotting\CGI-PDF-plc19
 FILE NAME = N:\VADU\0828\0828.dgn

647.57	647.62	647.68	647.72	647.79	647.82	647.90	647.92	648.03	648.03	648.15	648.12	648.21	648.19	648.26	648.22	648.24	648.22	648.16	648.19	648.08	648.12	647.94	648.02	647.81	647.92	647.64	647.81	647.45	647.71	647.25	647.61	647.07	647.51	646.89	647.41	646.74	647.30	646.59	647.20	646.45	647.10	646.42	647.00	646.39	646.90	646.30	646.79	646.19	646.69	646.08	646.59	646.03	646.49	645.98	646.39	645.94	646.28	645.89	646.18	645.85	646.08				
49+00	49+00	49+00	49+00	49+00	49+00	49+50	49+50	50+00	50+00	50+00	50+00	50+50	50+50	50+50	50+50	50+50	50+50	51+00	51+00	51+00	51+00	51+00	51+00	51+50	51+50	51+50	51+50	52+00	52+00	52+00	52+00	52+00	52+00	52+50	52+50	52+50	52+50	52+50	52+50	53+00	53+00	53+00	53+00	53+00	53+00	53+50	53+50	53+50	53+50	53+50	53+50	54+00	54+00	54+00	54+00	54+00	54+00	54+50	54+50	54+50	54+50	54+50	54+50	55+00	55+00

8725 W. Higgins Rd, Ste 600, Chicago, IL 60631
 P 773.775.4009 | www.ciorba.com

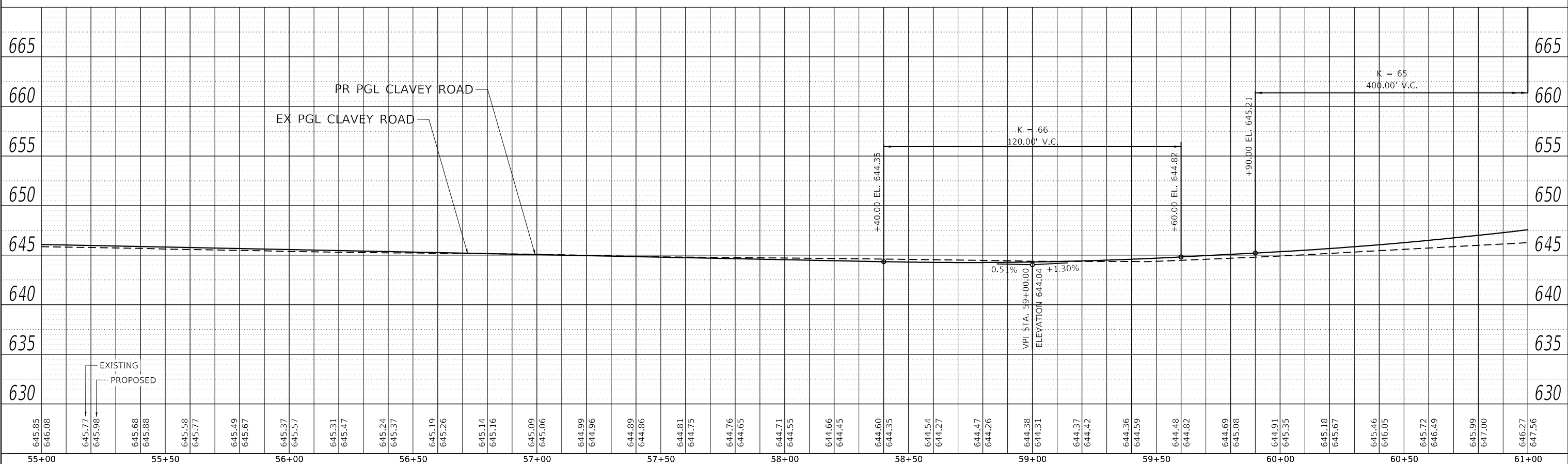
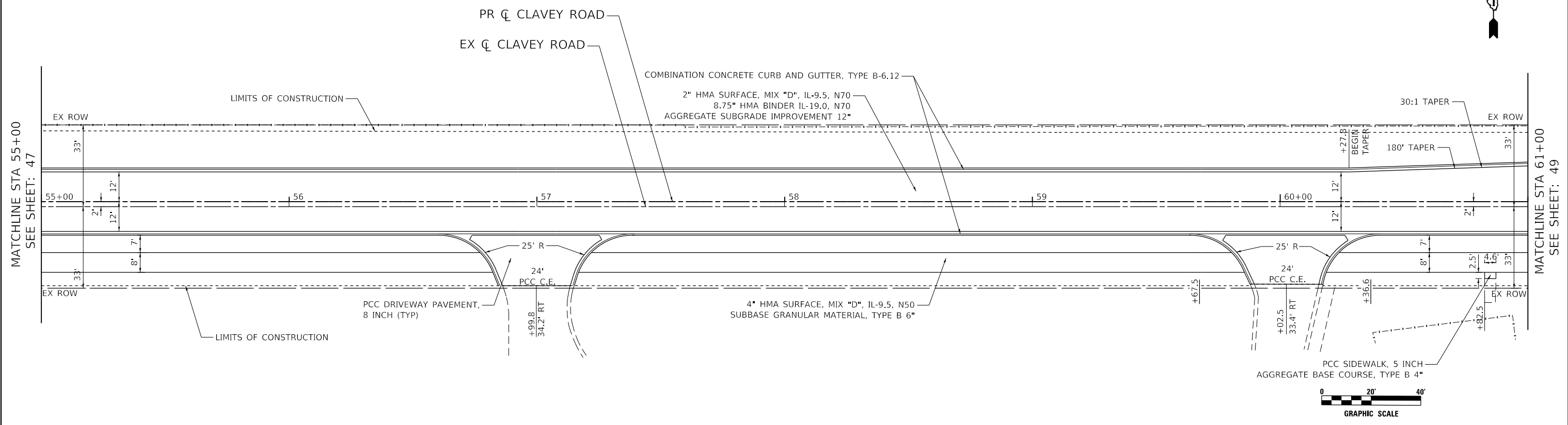
USER NAME = Roadway	DESIGNED - ES	REVISED -
DRAWN - ES	REVISOR -	
CHECKED - DLD	REVISOR -	
DATE - 11/29/2021	REVISOR -	

STATE OF ILLINOIS
DEPARTMENT OF TRANSPORTATION

CLAVEY ROAD ROADWAY RECONSTRUCTION
PROPOSED PLAN AND PROFILE

FAU RTE. 1265	SECTION 15-00125-00-PV	COUNTY LAKE	TOTAL SHEETS 300	SHEET NO. 47
CONTRACT NO. 61C85			ILLINOIS FED. AID PROJECT	

SCALE: 1" = 20' SHEET NO. 7 OF 12 SHEETS STA. 49+00 TO STA. 55+00



DATE PLOTTED = 12/29/2021 08:27:16 AM
 PEN TABLE = N:\S\Standards\CAD\Bentley\standards\IL-001\Plotting\CGI-PDF-plot.ctb
 PLOT CONFIG = N:\VMD\08292021\08292021\Proposed\Plan\08292021-02-Prop\08292021-02-Prop.dgn
 FILE NAME =



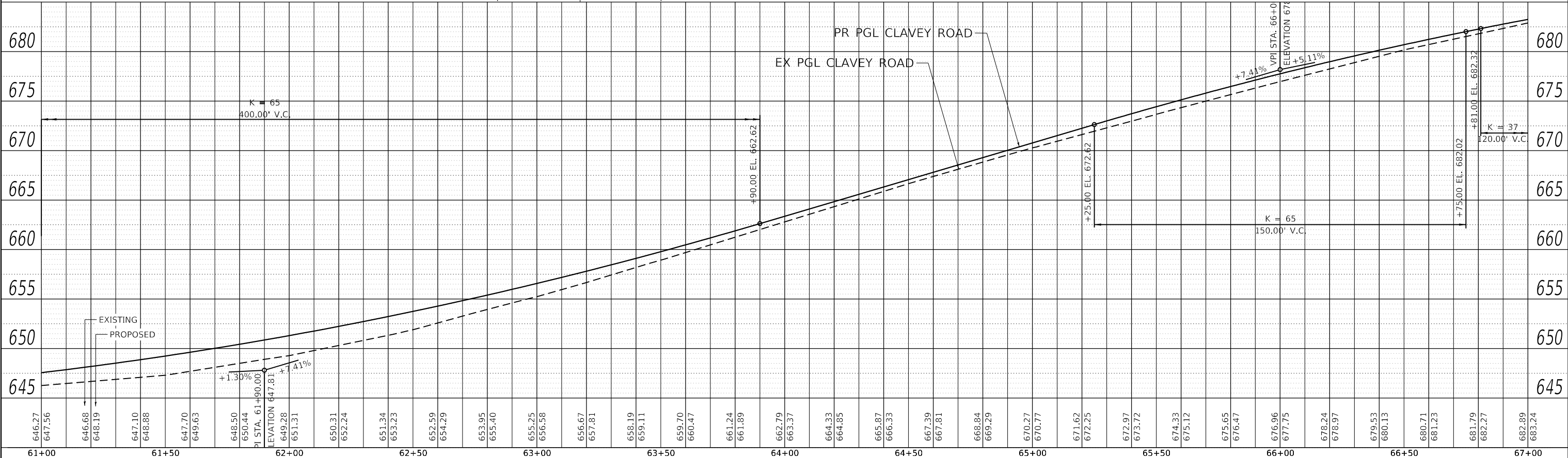
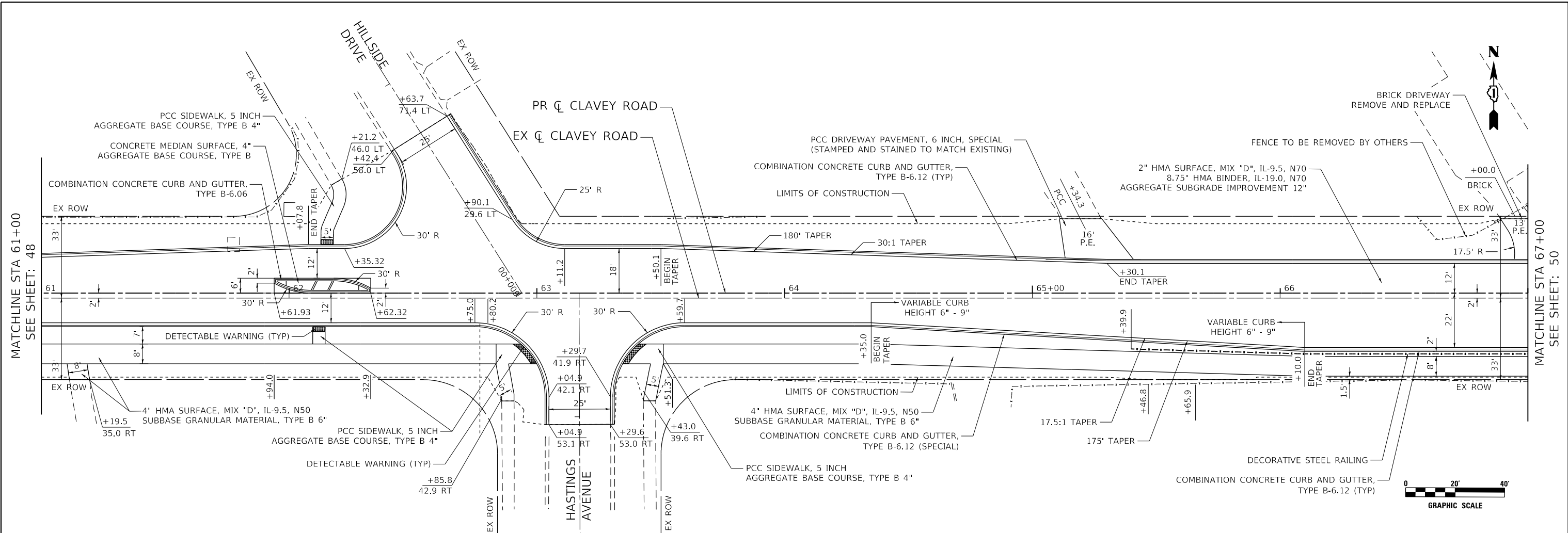
USER NAME = Roadway	DESIGNED - ES	REVISED -
	DRAWN - ES	REVISED -
PLOT SCALE = 40.0000' / 1"	CHECKED - DLD	REVISED -
PLOT DATE = 12/29/2021	DATE - 11/29/2021	REVISED -

STATE OF ILLINOIS
DEPARTMENT OF TRANSPORTATION

CLAVEY ROAD ROADWAY RECONSTRUCTION
PROPOSED PLAN AND PROFILE

SCALE: 1" = 20' SHEET NO. 8 OF 12 SHEETS STA. 55+00 TO STA. 61+00

FAU RT#	SECTION	COUNTY	TOTAL SHEETS	SHEET NO.
1265	15-00125-00-PV	LAKE	300	48
CONTRACT NO. 61C85				
ILLINOIS FED. AID PROJECT				



DATE PLOTTED = 12/29/2021 09:27:17 AM
 PEN TABLE = N:\S\Roadway\CD\Bentley\standards\IL-001\Plotting\CGI-PDF-plc\cg
 FILE NAME = N:\VADU\0829\0829\0829\Design\Proposed\Plan\08290501-C2-Prop\1.dgn



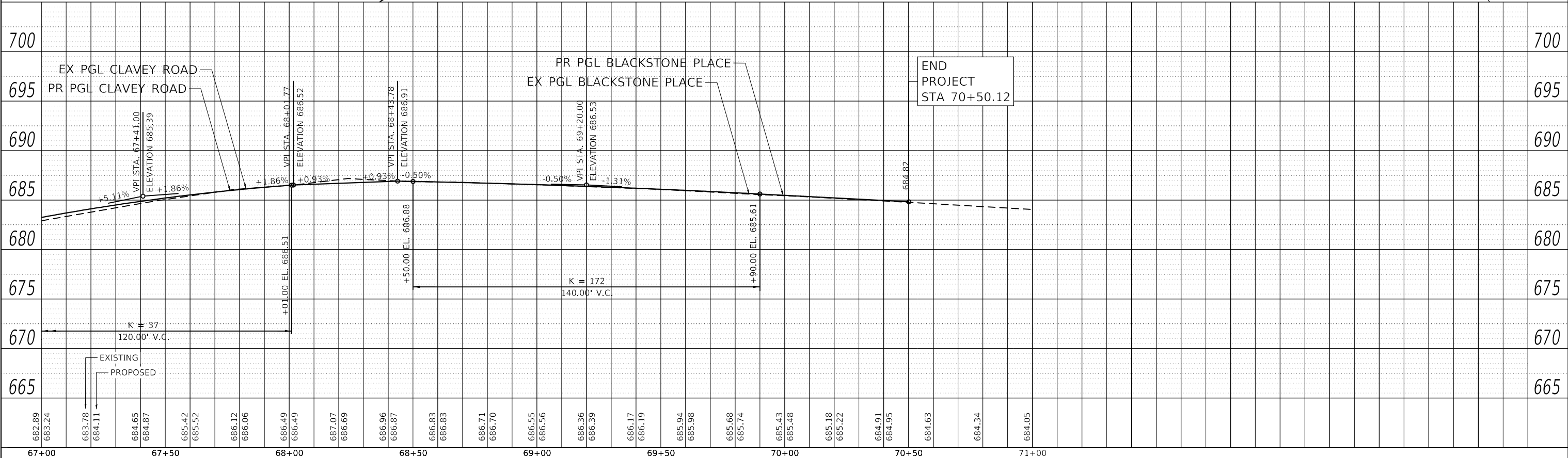
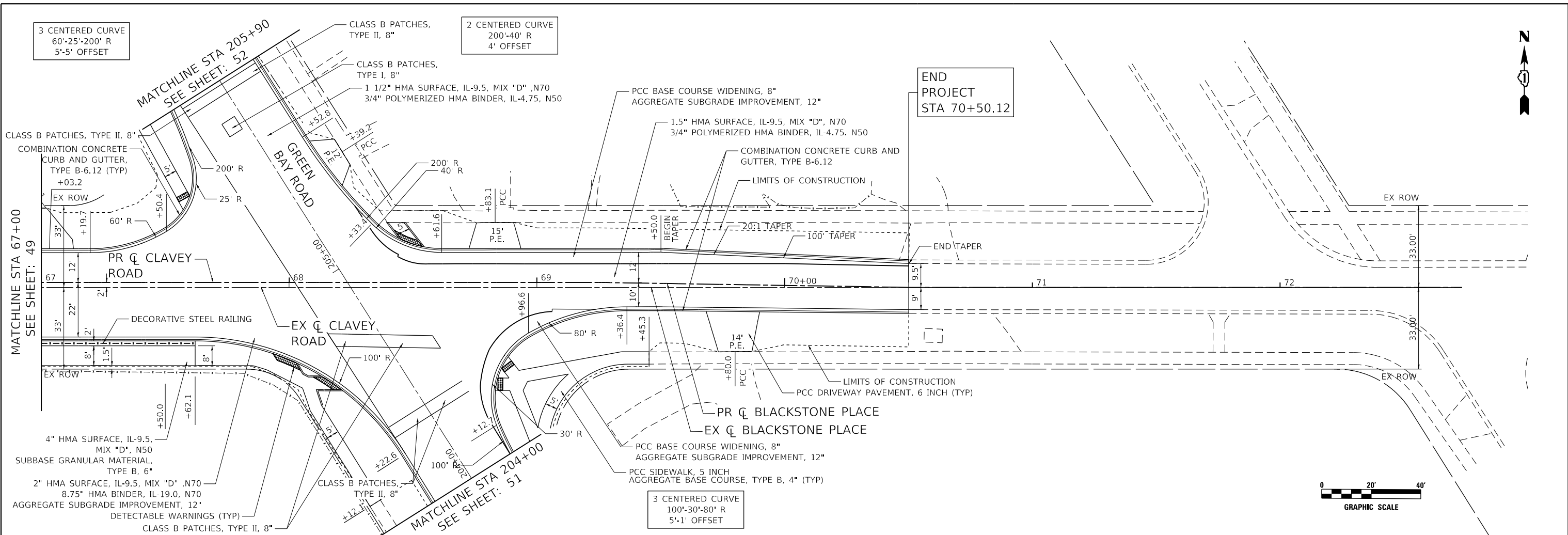
USER NAME = Roadway	DESIGNED - ES	REVISED -
PLLOT SCALE = 40,0000' / in.	DRAWN - ES	REVISED -
PLLOT DATE = 12/29/2021	CHECKED - DLD	REVISED -
	DATE = 11/29/2021	REVISED -

STATE OF ILLINOIS
DEPARTMENT OF TRANSPORTATION

CLAVEY ROAD ROADWAY RECONSTRUCTION
PROPOSED PLAN AND PROFILE

SCALE: 1" = 20' SHEET NO. 9 OF 12 SHEETS STA. 61+00 TO STA. 67+00

FAU RTE. 1265	SECTION 15-00125-00-PV	COUNTY LAKE	TOTAL SHEETS 300	SHEET NO. 49
CONTRACT NO. 61C85			ILLINOIS FED. AID PROJECT	



DATE PLOTTED = 12/29/2021 9:27:17 AM
 PEN TABLE = N:\Standards\CAD\Bentley\standards\11-001\Plotting\CGI-PDF.plt
 PLOT CONFIG = N:\VADU\88289528\Design\Proposed\Plan\88289528-12-29-2021.dgn
 FILE NAME =



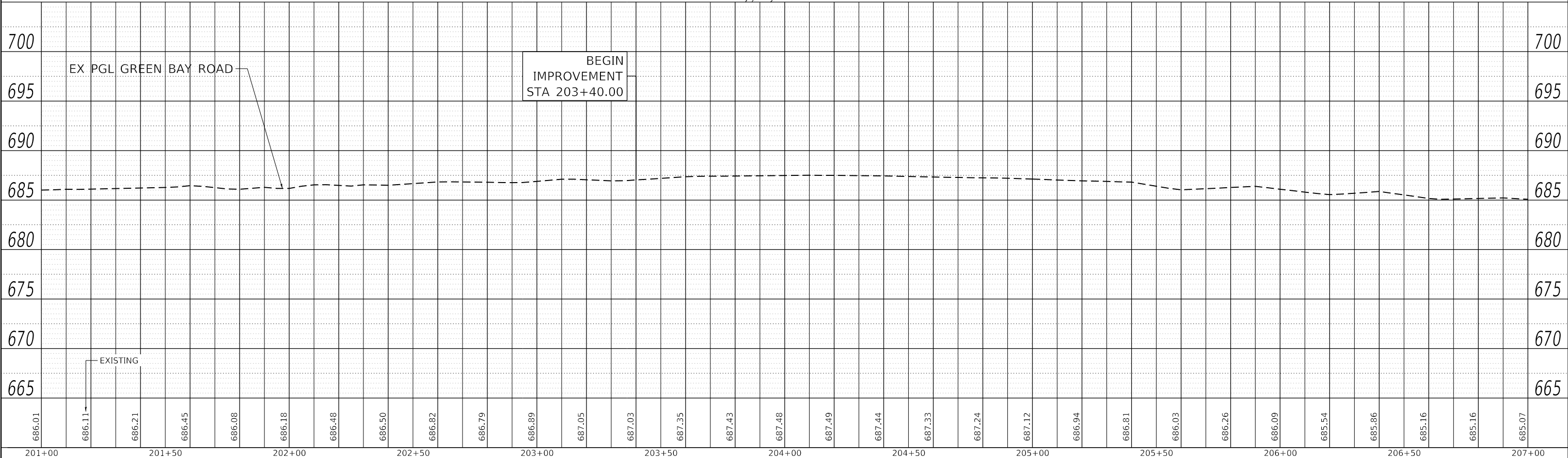
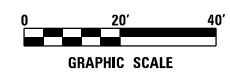
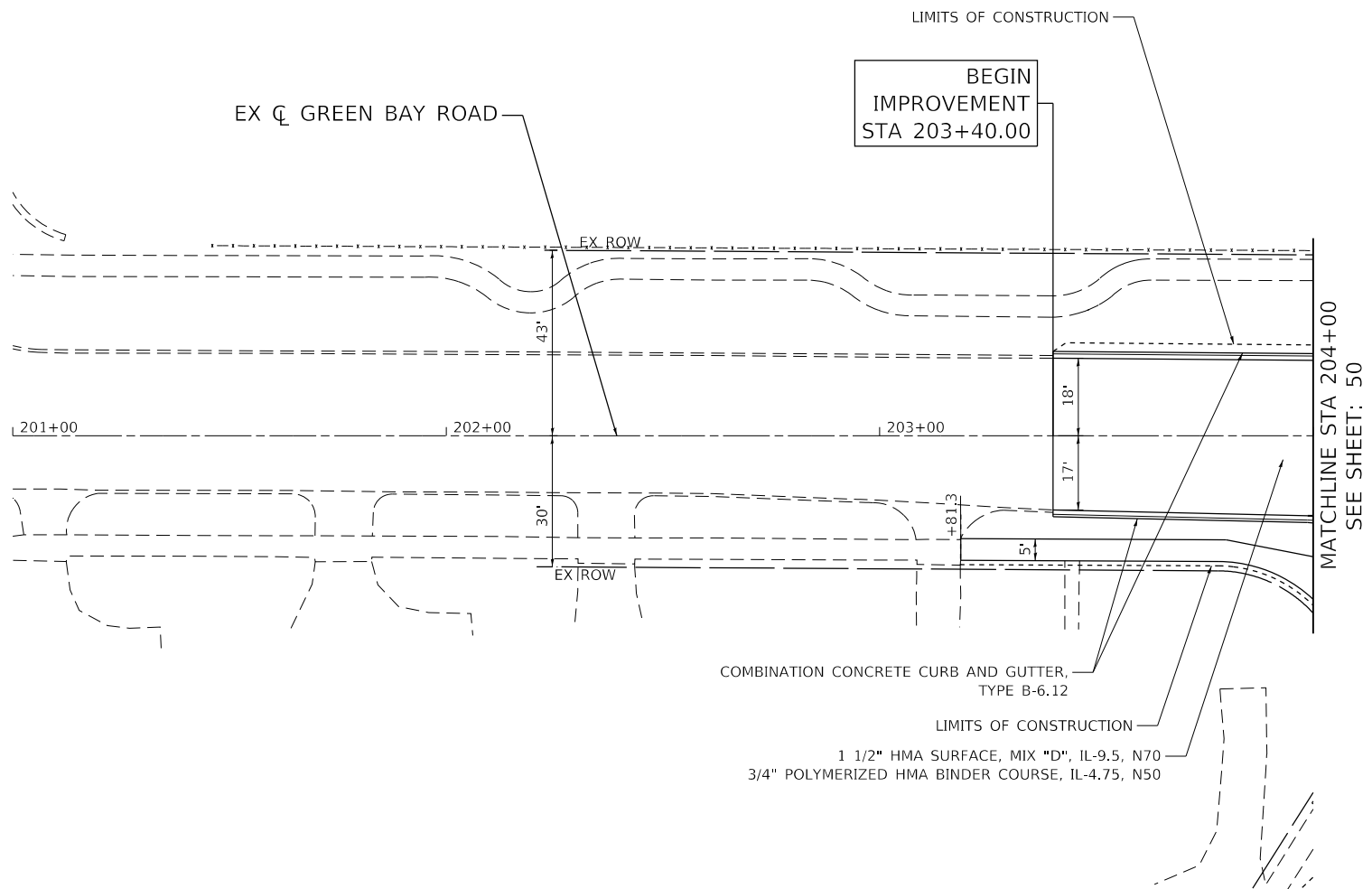
USER NAME = Roadway	DESIGNED - ES	REVISED -
	DRAWN - ES	REVISED -
PLOT SCALE = 40.0000' / 1"	CHECKED - DLD	REVISED -
PLOT DATE = 12/29/2021	DATE - 11/29/2021	REVISED -

STATE OF ILLINOIS
DEPARTMENT OF TRANSPORTATION

CLAVEY ROAD ROADWAY RECONSTRUCTION
PROPOSED PLAN AND PROFILE

SCALE: 1" = 20' SHEET NO. 10 OF 12 SHEETS STA. 67+00 TO STA. 72+73.39

FAU RTE.	SECTION	COUNTY	TOTAL SHEETS	SHEET NO.
1265	15-00125-00-PV	LAKE	300	50
CONTRACT NO.			61C85	
ILLINOIS FED. AID PROJECT				



DATE PLOTTED = 12/29/2021 9:27:18 AM
 PLOT FILE = N:\S\Standard\CAD\Bentley\standards\IL-001\Plotting\CGI-PDF-plot.ctb
 PLOT CONFIG = N:\VADU\8828\8828.dgn
 FILE NAME = N:\VADU\8828\8828.dgn

686.01	686.11	686.21	686.45	686.08	686.18	686.48	686.50	686.82	686.79	686.89	687.05	687.03	687.35	687.43	687.48	687.49	687.44	687.33	687.24	687.12	686.94	686.81	686.03	686.26	686.09	685.54	685.86	685.16	685.16	685.07
201+00	201+50	202+00	202+50	203+00	203+50	204+00	204+50	205+00	205+50	206+00	206+50	207+00					207+00													



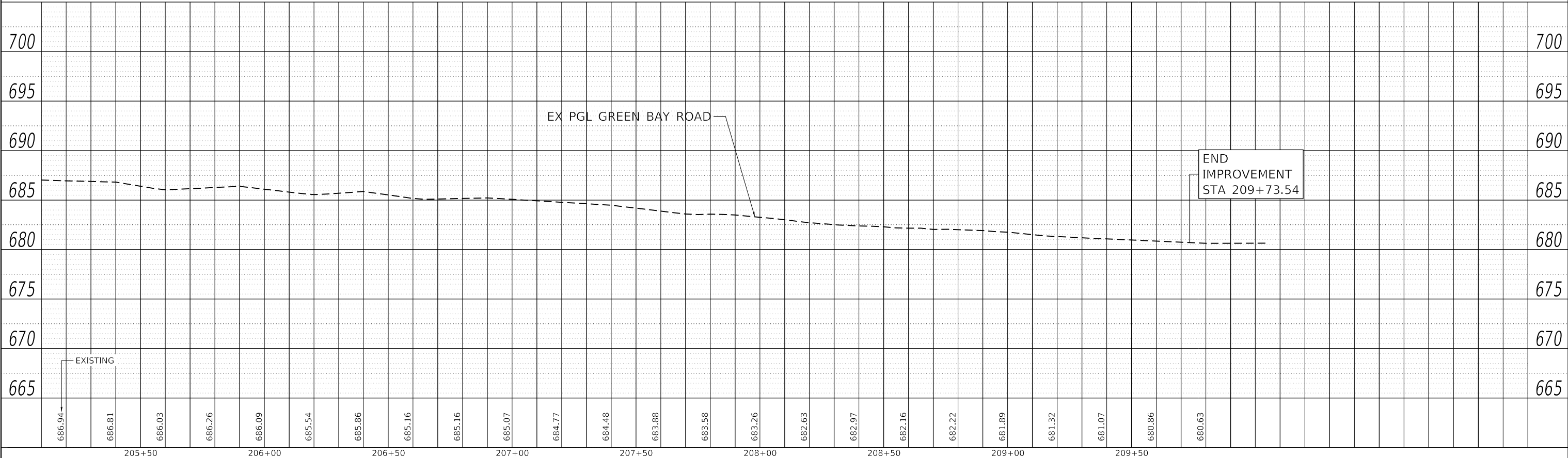
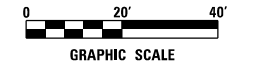
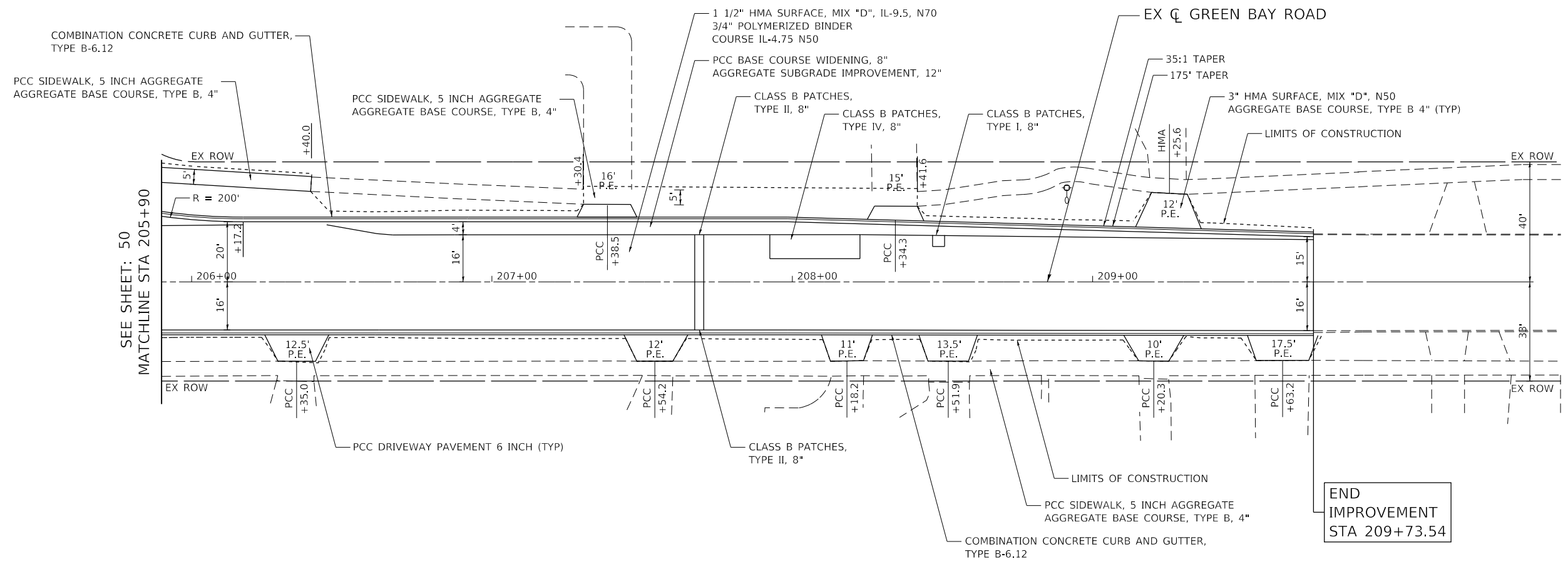

USER NAME = Roadway	DESIGNED - ES	REVISED -
	DRAWN - ES	REVISED -
PLOT SCALE = 40.0000' / 1"	CHECKED - DLD	REVISED -
PLOT DATE = 12/29/2021	DATE - 11/29/2021	REVISED -

STATE OF ILLINOIS
DEPARTMENT OF TRANSPORTATION

CLAVEY ROAD ROADWAY RECONSTRUCTION
PROPOSED PLAN AND PROFILE

SCALE: 1" = 20' SHEET NO. 11 OF 12 SHEETS STA. 204+00 TO STA. 208+50

FAU RTE.	SECTION	COUNTY	TOTAL SHEETS	SHEET NO.
1265	15-00125-00-PV	LAKE	300	51
CONTRACT NO.			61G85	
ILLINOIS FED. AID PROJECT				



DATE PLOTTED = 12/29/2021 8:27:18 AM
 PEN TABLE = As Standards (CAD) Bentley Standards IL-DOT\Plotting\CGI-PDF-plc.rg
 PLOT CONFIG = As Standards (CAD) Bentley Standards IL-DOT\Plotting\CGI-PDF-plc.rg
 FILE NAME = As VMDU\88289652\1\Design\Proposed\Plan\88289652-01-C2-pmp1.dgn



USER NAME = Roadway	DESIGNED - ES	REVISED -
	DRAWN - ES	REVISED -
PLOT SCALE = 40.0000' / 1"	CHECKED - DLD	REVISED -
PLOT DATE = 12/29/2021	DATE - 11/29/2021	REVISED -

STATE OF ILLINOIS
DEPARTMENT OF TRANSPORTATION

CLAVEY ROAD ROADWAY RECONSTRUCTION
PROPOSED PLAN AND PROFILE

FAU RTE.	SECTION	COUNTY	TOTAL SHEETS	SHEET NO.
1265	15-00125-00-PV	LAKE	300	52
CONTRACT NO. 61C85				

SCALE: 1" = 20' SHEET NO. 12 OF 12 SHEETS STA. 200+16.46 TO STA. 204+00

ILLINOIS FED. AID PROJECT

GENERAL NOTES

1. STAGING WILL BE DONE SEQUENTIALLY AS SHOWN IN THE PLANS TO COMPLY WITH COMMITMENTS AND TO BE ABLE TO MAINTAIN TRAFFIC THROUGHOUT THE AREA.
2. STAGE 2 EAST OF THE BRIDGE CAN BE DONE CONCURRENTLY WITH STAGE 1 AS APPROVED BY THE ENGINEER.
3. A DROP OFF GREATER THAN 12 INCHES ADJACENT TO AN OPEN TRAFFIC LANE SHALL NOT BE ALLOWED AT THE END OF EACH DAY. THE CONTRACTOR SHALL PROVIDE A MINIMUM 1V:4H AGGREGATE RAMP FOR ALL DROP OFF GREATER THAN 12 INCHES. THIS WORK WILL NOT BE PAID FOR SEPARATELY BUT SHALL BE INCLUDED IN THE COST FOR TRAFFIC CONTROL AND PROTECTION PAY ITEMS.
4. THE CONTRACTOR SHALL NOTIFY THE ENGINEER 7 CALENDAR DAYS IN ADVANCE OF TRAFFIC CONTROL SWITCH BETWEEN STAGES. THE CONTRACTOR SHALL ALSO CONFIRM THE PLANNED STAGE CHANGE WITH THE ENGINEER 24 HOURS PRIOR.
5. TYPE III BARRICADES WILL BE PROVIDED AT LOCATIONS SHOWN IN THE PLANS TO PROVIDE A PROPER CLOSURE, SPACING AND PLACEMENT AS SHOWN ON STANDARD 701901 OR AS APPROVED BY THE ENGINEER.
6. PRIOR TO REMOVING TRAFFIC CONTROL AND OPENING CLOSED PAVEMENT AREAS TO TRAFFIC, THE CONTRACTOR SHALL SWEEP THE PAVEMENT SURFACE CLEAN. THIS WORK WILL NOT BE PAID FOR SEPARATELY BUT SHALL BE INCLUDED IN THE COST FOR TRAFFIC CONTROL AND PROTECTION PAY ITEMS.
7. PAVEMENT, CURB, SIDEWALK AND DRIVEWAYS TO BE REMOVED MUST BE COMPLETELY REMOVED FROM THE SITE BY THE END OF THE DAY. NO REMOVAL ITEMS MAY BE STORED ON SITE.
8. SIDEWALK CLOSURES SHALL BE ACCORDING TO STANDARD 701801.
9. ACCESS TO DRIVEWAYS, ENTRANCES, AND SIDE ROADS SHALL BE MAINTAINED AT ALL TIMES PER THE TEMPORARY ACCESS SPECIAL PROVISION.
10. "CAUTION NEW LANES OPEN STOP HERE SIGNS" SHALL BE PLACED ON SIDE ROADS AND ENTRANCES WHERE TRAFFIC IS MOVED CLOSER.

STAGING NOTES

PRE STAGE

CLAVEY ROAD

CONSTRUCTION:

1. REMOVE STORM SEWER AND INSTALL TEMPORARY DRAINAGE SYSTEM AS SHOWN IN THE PRE STAGE TEMPORARY DETAIL.
2. CONSTRUCT TEMPORARY PAVEMENT AS SHOWN IN THE PRE STAGE TEMPORARY DETAIL.
3. CONSTRUCT TEMPORARY PAVEMENT AND SET TEMPORARY CONCRETE BARRIER AND ATTENUATORS AS SHOWN IN THE TRAFFIC CONTROL PLANS.

MAINTENANCE OF TRAFFIC:

1. MAINTAIN ONE LANE IN EACH DIRECTION ON EASTBOUND PAVEMENT PER THE TRAFFIC CONTROL PLAN.
2. MAINTAIN ONE LANE IN EACH DIRECTION USING FLAGGERS PER STANDARD 701501 FOR TEMPORARY PAVEMENT AND SEWER CONSTRUCTION FROM STA 24+00 TO STA 28+00 AND STA 68+50 TO STA 71+00.

STAGE 1

CLAVEY ROAD

CONSTRUCTION:

1. CONSTRUCT 60" STORM SEWER AND DRAINAGE STRUCTURES.

MAINTENANCE OF TRAFFIC:

1. DURING SEWER CONSTRUCTION, MAINTAIN ONE LANE IN EACH DIRECTION USING FLAGGERS PER STANDARD 701501. OPEN TRENCHES WILL BE FILLED OR PLATED AT THE END OF THE WORK DAY.
2. OTHERWISE MAINTAIN TRAFFIC ON TEMPORARY PAVEMENT AS SHOWN IN THE MAINTENANCE OF TRAFFIC TYPICAL SECTION.

STAGING NOTES

STAGE 2

CLAVEY ROAD

CONSTRUCTION:

1. CONSTRUCT PROPOSED WESTBOUND PAVEMENT, STORM SEWERS, DRAINAGE STRUCTURES, AND TEMPORARY PAVEMENT FROM STA 17+00 TO EASTERN LIMIT.
2. VARIABLE DEPTH GRIND OF TEMPORARY PAVEMENT WEST OF BRIDGE TO MATCH PROPOSED WESTBOUND PAVEMENT AS APPROVED BY THE ENGINEER.

MAINTENANCE OF TRAFFIC:

1. MAINTAIN ONE LANE IN EACH DIRECTION ON EASTBOUND PAVEMENT PER THE TRAFFIC CONTROL PLANS.
2. MAINTAIN PEDESTRIAN TRAFFIC AS SHOWN IN THE TRAFFIC CONTROL PLANS.
3. INSTALLATION OF DRAINAGE STRUCTURES THAT ENCROACH INTO TRAVEL LANES SHALL BE INSTALLED PER STANDARD 701501. OPEN HOLES SHALL BE FILLED OR PLATED AT THE END OF THE WORK DAY.

STAGE 2A AND 2B

CLAVEY ROAD

CONSTRUCTION:

1. CONSTRUCT PROPOSED WESTBOUND PAVEMENT, STORM SEWERS, DRAINAGE STRUCTURES, AND TEMPORARY PAVEMENT FROM STA LIMIT TO STA 17+00.

MAINTENANCE OF TRAFFIC:

1. MAINTAIN ONE LANE IN EACH DIRECTION ON EASTBOUND PAVEMENT PER THE TRAFFIC CONTROL PLANS.
2. MAINTAIN PEDESTRIAN TRAFFIC AS SHOWN IN THE TRAFFIC CONTROL PLANS.
3. INSTALLATION OF DRAINAGE STRUCTURES THAT ENCROACH INTO TRAVEL LANES SHALL BE INSTALLED PER STANDARD 701501. OPEN HOLES SHALL BE FILLED OR PLATED AT THE END OF THE WORK DAY.

STAGE 3

CLAVEY ROAD

CONSTRUCTION:

1. CONSTRUCT PROPOSED EASTBOUND PAVEMENT, STORM SEWERS, DRAINAGE STRUCTURES, AND CURB AND GUTTER.

MAINTENANCE OF TRAFFIC:

1. MAINTAIN ONE LANE IN EACH DIRECTION ON WESTBOUND PAVEMENT PER THE TRAFFIC CONTROL PLANS.
2. MAINTAIN PEDESTRIAN TRAFFIC AS SHOWN IN THE TRAFFIC CONTROL PLANS. PLACE PEDESTRIAN BARRICADES PER STANDARD 701801 ON TRAFFIC SIDE OF SIDEWALK.

STAGE 3A AND 3B

CLAVEY ROAD

CONSTRUCTION:

1. CONSTRUCT PROPOSED EASTBOUND PAVEMENT, STORM SEWERS, DRAINAGE STRUCTURES, AND CURB AND GUTTER.

MAINTENANCE OF TRAFFIC:

1. MAINTAIN ONE LANE IN EACH DIRECTION ON WESTBOUND PAVEMENT PER THE TRAFFIC CONTROL PLANS.
2. MAINTAIN PEDESTRIAN TRAFFIC AS SHOWN IN THE TRAFFIC CONTROL PLANS.

STAGE 3C

CLAVEY ROAD

CONSTRUCTION:

1. CONSTRUCT PROPOSED EASTBOUND PAVEMENT, STORM SEWERS, DRAINAGE STRUCTURES, AND CURB AND GUTTER FROM STA 13+05 TO STA 14+75

MAINTENANCE OF TRAFFIC:

1. MAINTAIN ONE LANE USING HIGHWAY STANDARD 701501 DURING OFF-PEAK OR WEEKEND HOURS AS APPROVED BY THE ENGINEER.

STAGE 4

CLAVEY ROAD

CONSTRUCTION:

1. REMOVE WESTBOUND TEMPORARY PAVEMENT.
2. ADJUST DRAINAGE STRUCTURES, CONSTRUCT CURB AND GUTTER, AND PEDESTRIAN REFUGE ISLANDS.

MAINTENANCE OF TRAFFIC:

1. DAYTIME MAINTAIN ONE LANE OF TRAFFIC IN EACH DIRECTION ON EASTBOUND PAVEMENT PER STANDARD 701501.
2. NIGHTTIME MAINTAIN TRAFFIC IN EACH DIRECTION WITH DRUMS ALONG THE WORKZONE.

STAGE 5

CLAVEY ROAD

CONSTRUCTION:

1. CONSTRUCT PROPOSED SHARED USE PATH.

MAINTENANCE OF TRAFFIC:

1. MAINTAIN ONE LANE IN EACH DIRECTION PER STANDARD 701501 AS REQUIRED FOR SHARED USE PATH CONSTRUCTION.

STAGE 6

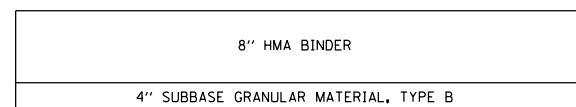
CLAVEY ROAD

CONSTRUCTION:

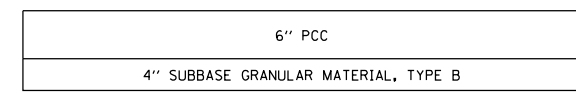
1. CONSTRUCT PEDESTRIAN REFUGE ISLAND
2. CONSTRUCT SURFACE COURSE.
3. INSTALL FINAL PAVEMENT MARKINGS AND SIGNING.
4. FINAL RESTORATION.

MAINTENANCE OF TRAFFIC:

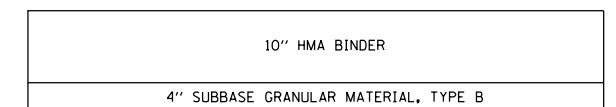
1. DAYTIME MAINTAIN ONE LANE OF TRAFFIC IN EACH DIRECTION ON EASTBOUND PAVEMENT PER STANDARD 701501.
2. NIGHTTIME MAINTAIN TRAFFIC IN EACH DIRECTION WITH DRUMS ALONG THE WORK ZONE OF THE PEDESTRIAN REFUGE ISLAND.



HMA OPTION



PCC OPTION



HMA OPTION - WEST OF THE BRIDGE

TEMPORARY PAVEMENT DETAIL

DATE PLOTTED = 12/29/2021 8:36:24 AM
 PEN TABLE =
 PLOT CONFIG =
 FILE NAME =



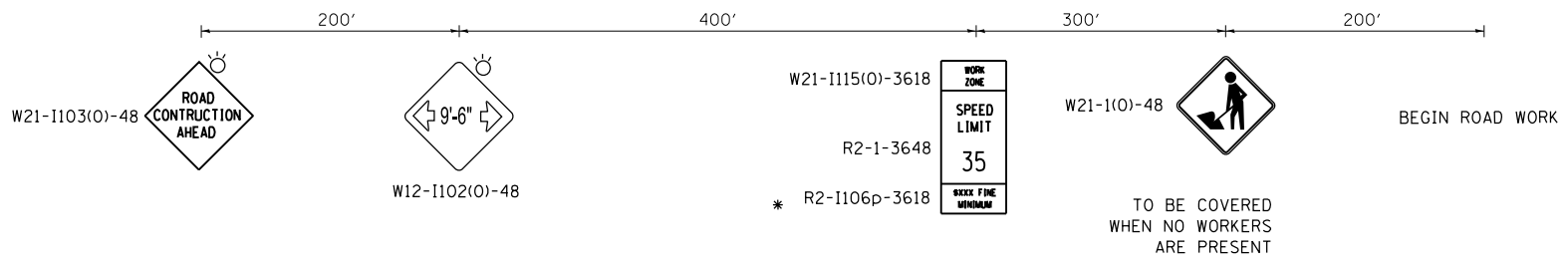
USER NAME = Roadway	DESIGNED - ES	REVISED -
	DRAWN - ES	REVISED -
PLOT SCALE = 2.0000' / in.	CHECKED - DLD	REVISED -
PLOT DATE = 12/29/2021	DATE - 11/29/2021	REVISED -

**STATE OF ILLINOIS
DEPARTMENT OF TRANSPORTATION**

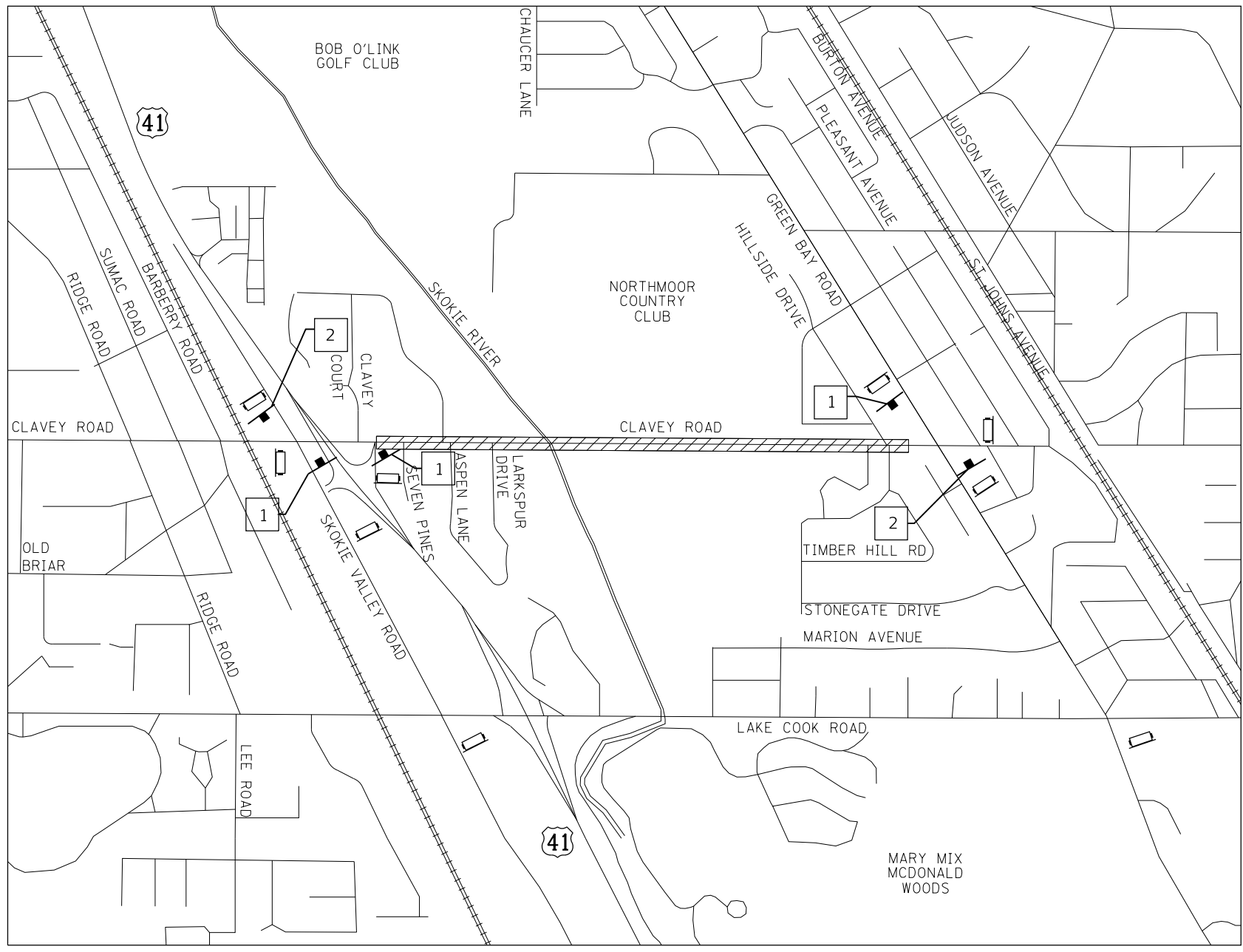
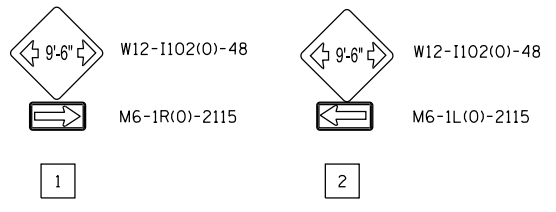
**CLAVEY ROAD ROADWAY RECONSTRUCTION
MAINTENANCE OF TRAFFIC GENERAL NOTES AND
CONSTRUCTION STAGING**

SCALE: N.T.S. SHEET NO. 1 OF 1 SHEETS STA. TO STA.

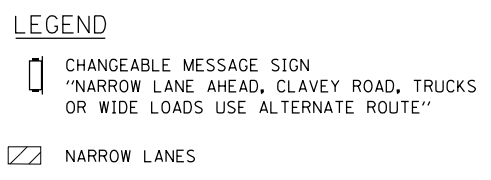
FAU RTE.	SECTION	COUNTY	TOTAL SHEETS	SHEET NO.
1265	15-00125-00-PV	LAKE	300	53
CONTRACT NO.			61C85	
ILLINOIS FED. AID PROJECT				



ADVANCED SIGNING DETAIL



- NOTES:**
1. THE CONTRACTOR SHALL CALL J.U.L.I.E BEFORE INSTALLING SIGNS.
 2. SIGNAGE SHALL NOT BE INSTALLED ON ANY STREET LIGHT POLES OR SIGNAL POLES.
 3. SIGNAGE SHALL NOT BLOCK ANY EXISTING SIGNS AND CANNOT USE THE EXISTING SIGN POSTS.
 4. TYPE III BARRICADE PLACEMENT SHALL FOLLOW HIGHWAY STANDARD 701901.
 5. W12-1102(O)-48 SIGNS SHALL BE PLACED 500' FROM INTERSECTION.



DATE PLOTTED = 12/29/2021 9:35:24 AM
 PEN TABLE = N:\Standards\CAD\Bentley Standards\DOT\Plotting\DOT-Plot-Table.ctb
 PLOT CONFIG = N:\Standards\CAD\Bentley Standards\DOT\Plotting\DOT-Plot-Table.ctb
 FILE NAME = N:\VADU\08289552\Design\DOT\Center\2-108289552\2-108289552.dgn



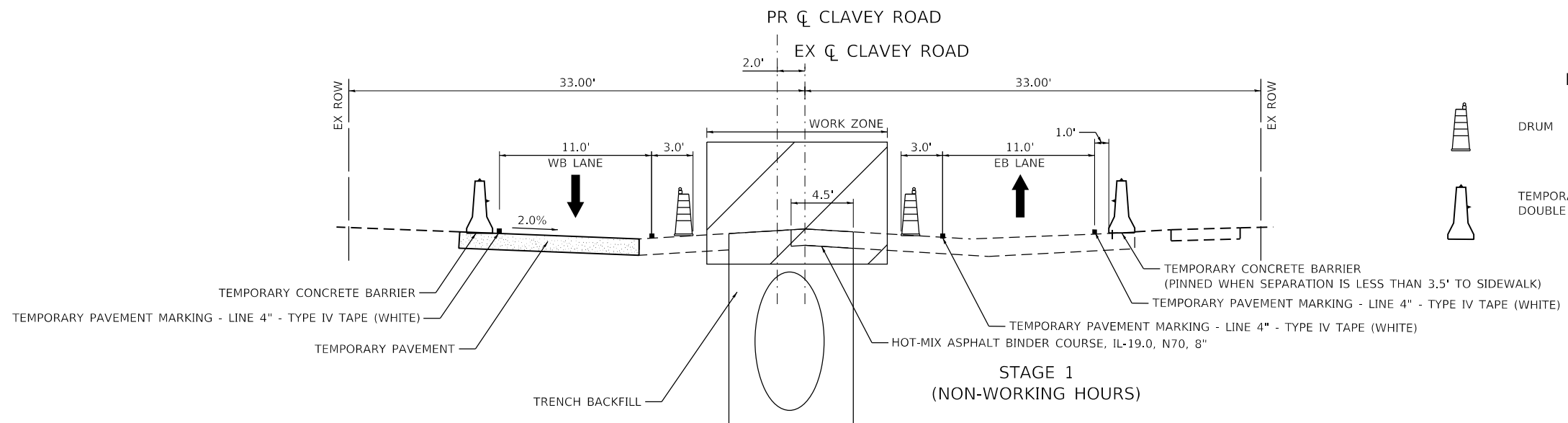
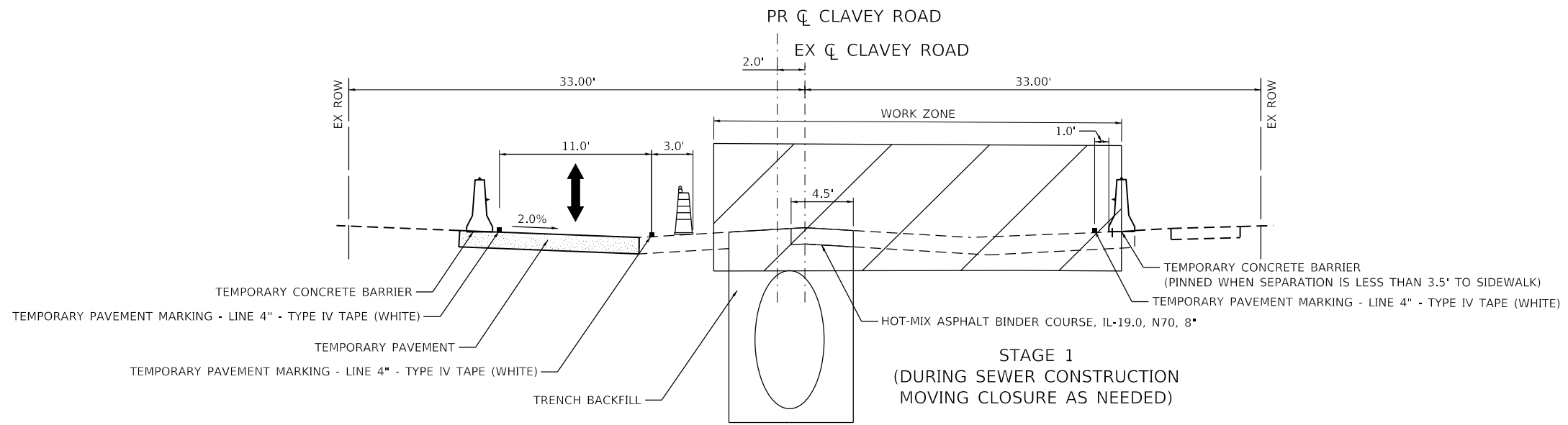
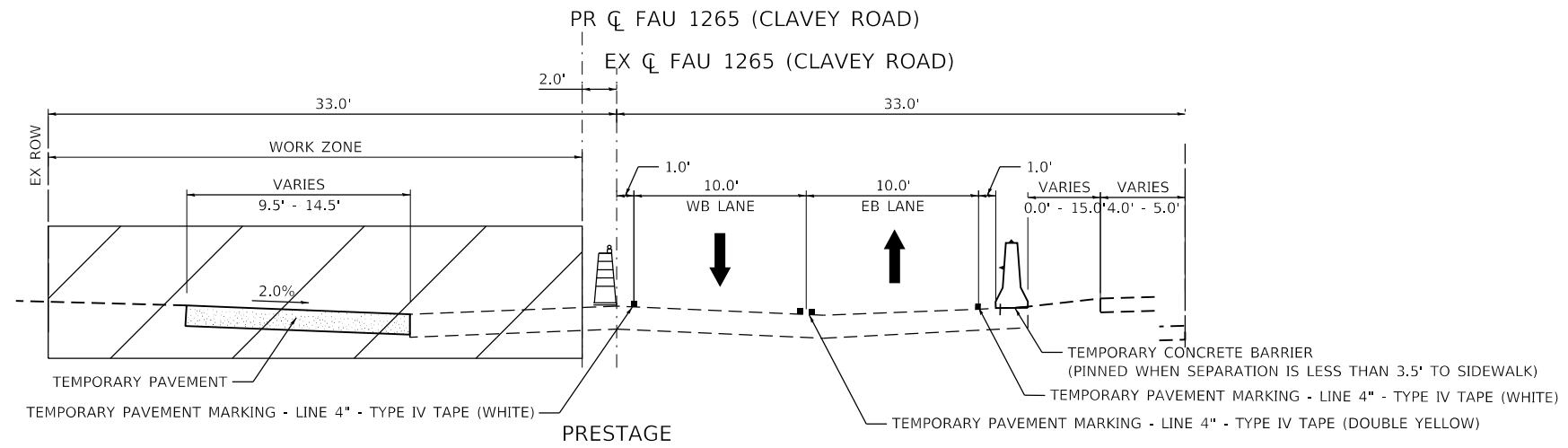
USER NAME = Roadway	DESIGNED - ES	REVISED -
	DRAWN - ES	REVISED -
PLOT SCALE = 2.0000' / in.	CHECKED - DLD	REVISED -
PLOT DATE = 12/29/2021	DATE - 11/29/2021	REVISED -

**STATE OF ILLINOIS
DEPARTMENT OF TRANSPORTATION**



**CLAVEY ROAD ROADWAY RECONSTRUCTION
MAINTENANCE OF TRAFFIC
DETAIL**

SCALE: N.T.S. SHEET NO. 1 OF 1 SHEETS STA. TO STA.

FAU RTE.	SECTION	COUNTY	TOTAL SHEETS	SHEET NO.
1265	15-00125-00-PV	LAKE	300	54
CONTRACT NO. 61G85			ILLINOIS FED. AID PROJECT	



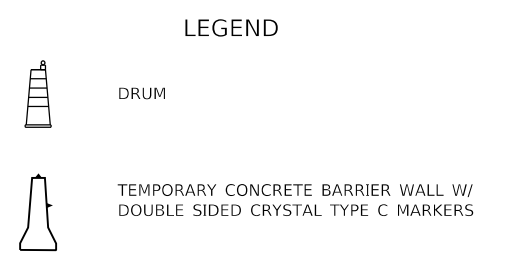
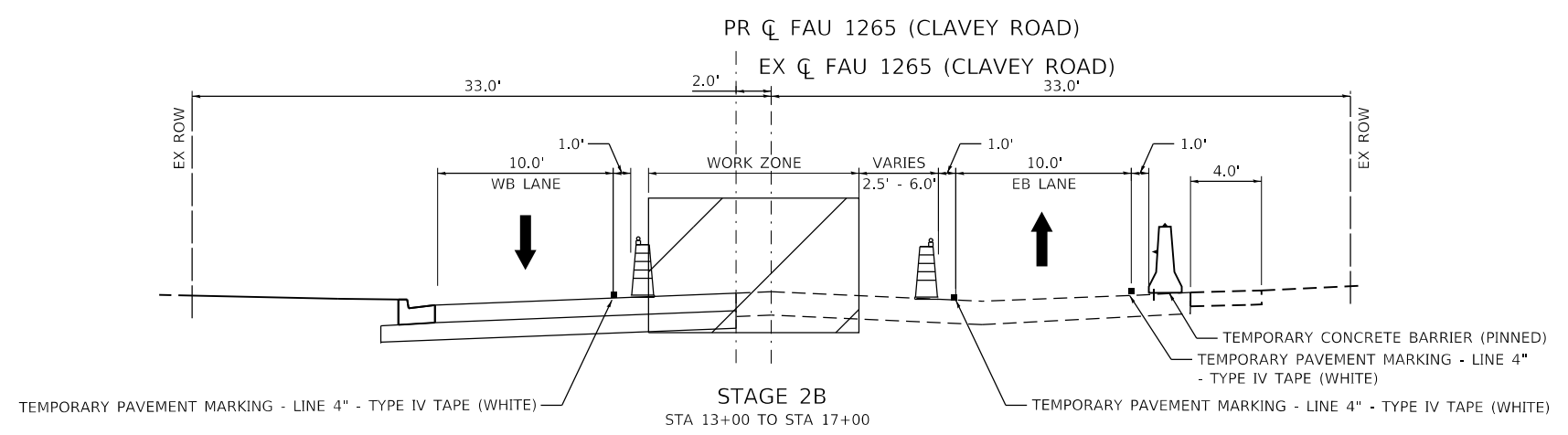
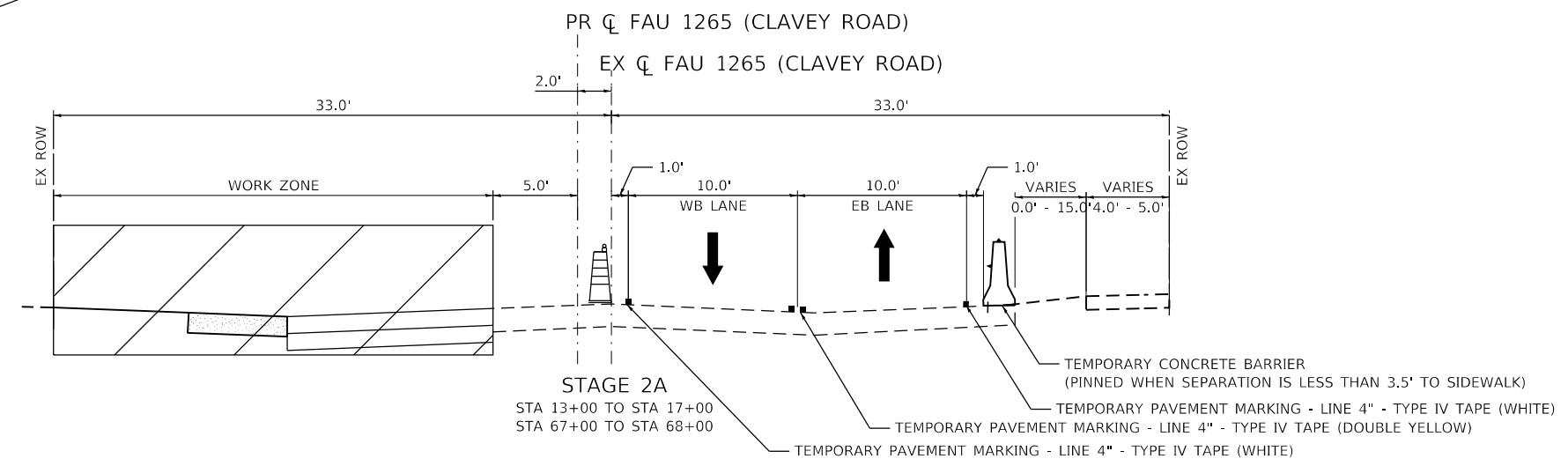
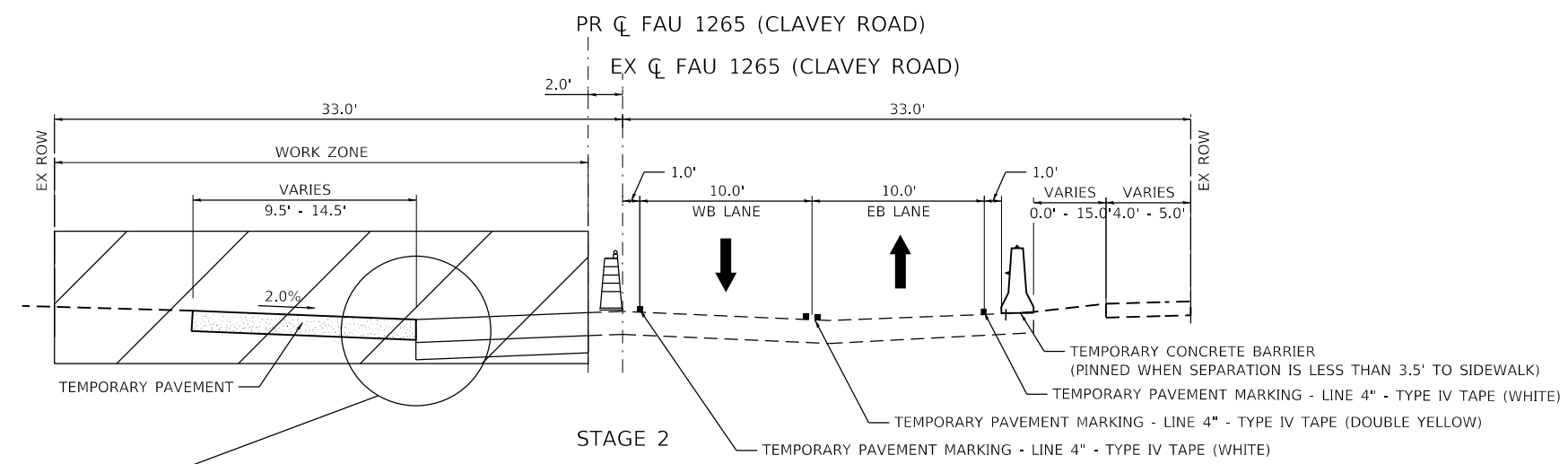
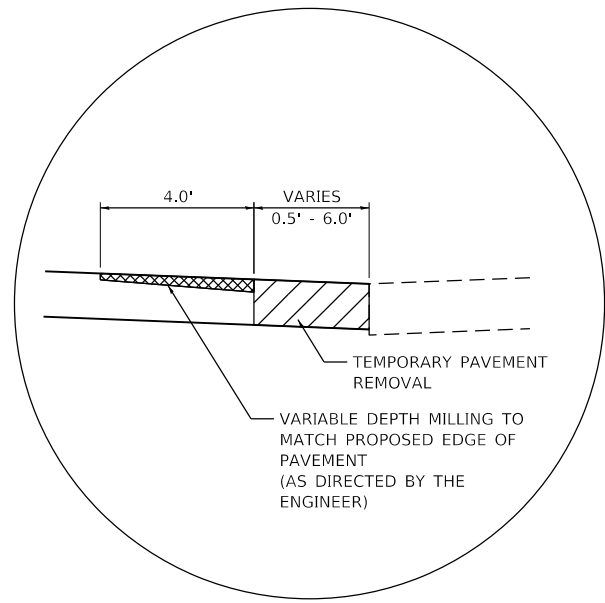
LEGEND

-  DRUM
-  TEMPORARY CONCRETE BARRIER WALL W/ DOUBLE SIDED CRYSTAL TYPE C MARKERS

DATE PLOTTED = 12/29/2021 8:35:25 AM
 PLOT SCALE = 10.0000' / 1"

USER NAME = Roadway	DESIGNED - ES	REVISED -
DRAWN - ES	REVISOR -	
CHECKED - DLD	REVISOR -	
DATE - 11/29/2021	REVISOR -	

FAU RTE.	SECTION	COUNTY	TOTAL SHEETS	SHEET NO.
1265	15-00125-00-PV	LAKE	300	55
CONTRACT NO. 61G85			ILLINOIS FED. AID PROJECT	



DATE PLOTTED = 12/29/2021 8:35:25 AM
 PLOT FILE = N:\Standards\CAD\Bentley Standards\IL-001\Plotting\CCI-PDF-plot.ctb
 PLOT NAME = N:\VADU\08289552\Design\1501\Contract 2\08289552\15-00125-00-PV-Typical01.dgn



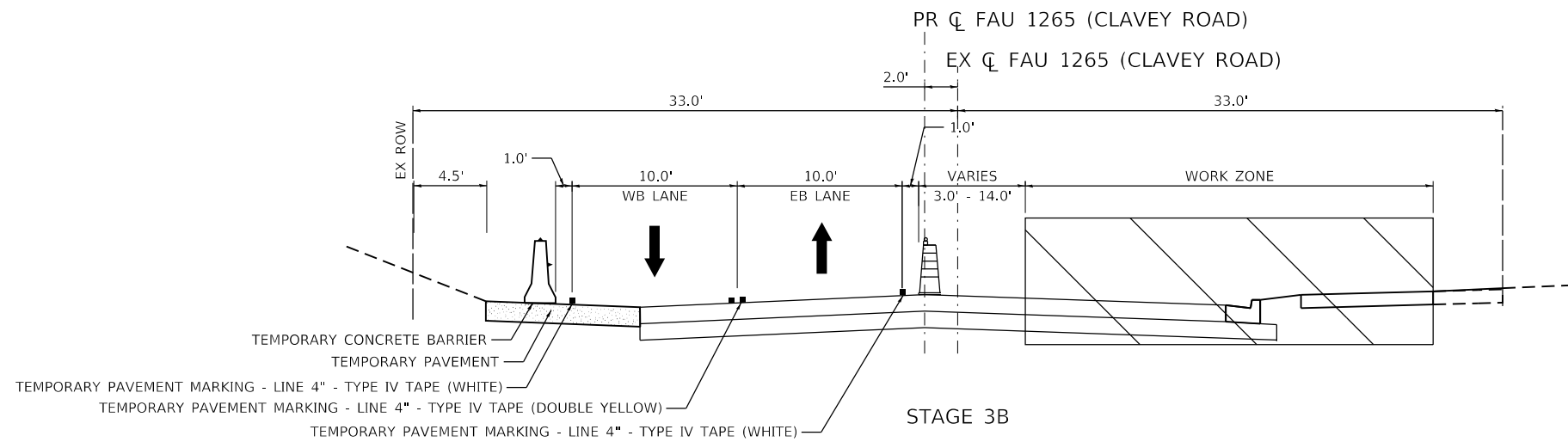
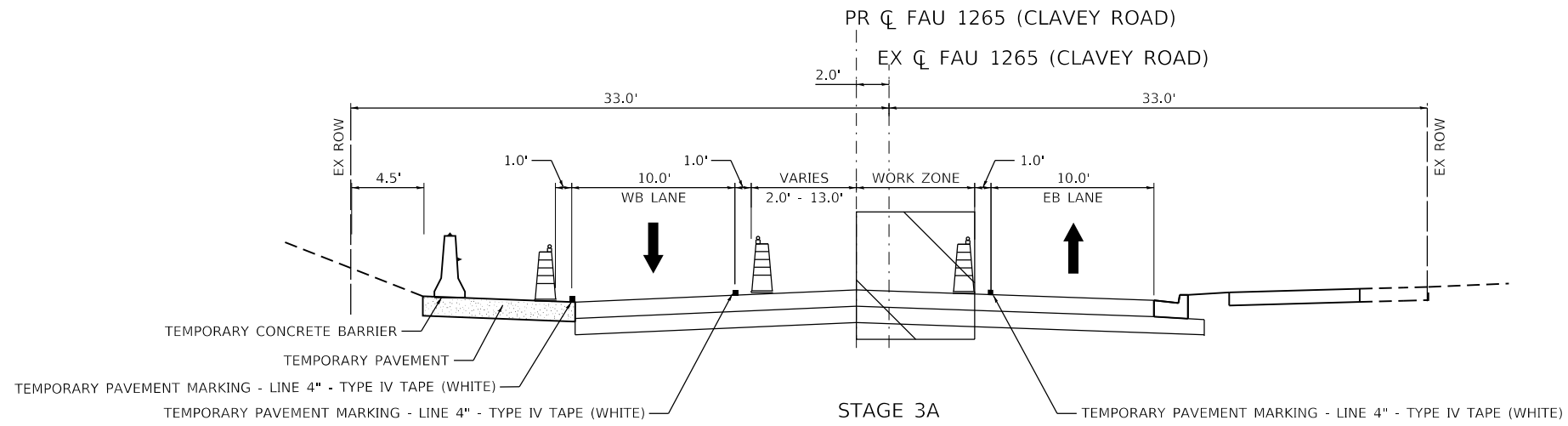
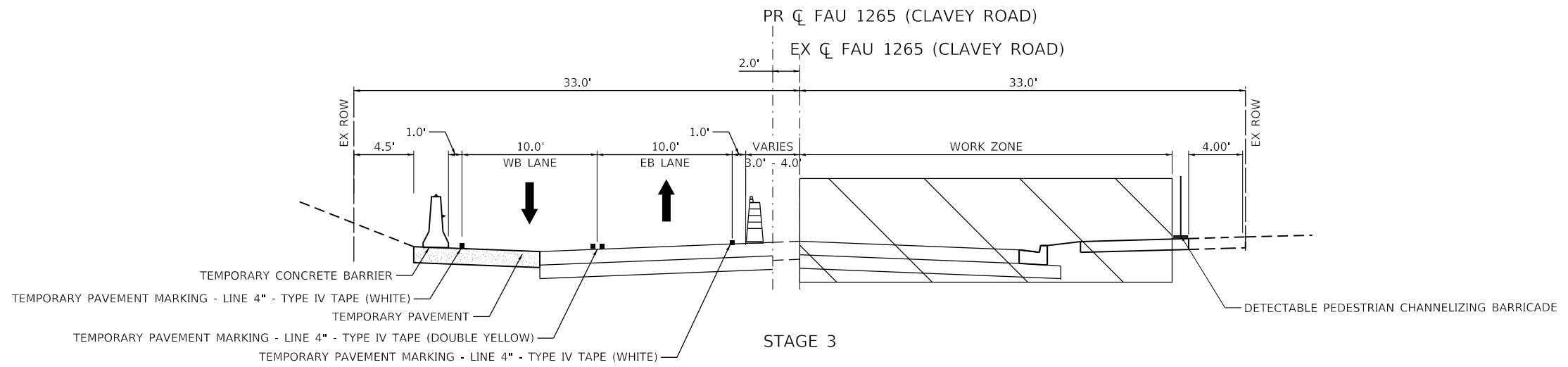
USER NAME = Roadway	DESIGNED - ES	REVISED -
DRAWN - ES	REVISED -	
PLOT SCALE = 10.0000' / 1"	CHECKED - DLD	REVISED -
PLOT DATE = 12/29/2021	DATE - 11/29/2021	REVISED -



STATE OF ILLINOIS
DEPARTMENT OF TRANSPORTATION

CLAVEY ROAD ROADWAY RECONSTRUCTION
MAINTENANCE OF TRAFFIC
TYPICAL SECTIONS

SCALE: 1" = 5' SHEET NO. 2 OF 4 SHEETS STA. TO STA.

FAU RTE.	SECTION	COUNTY	TOTAL SHEETS	SHEET NO.
1265	15-00125-00-PV	LAKE	300	56
CONTRACT NO. 61C85			ILLINOIS FED. AID PROJECT	

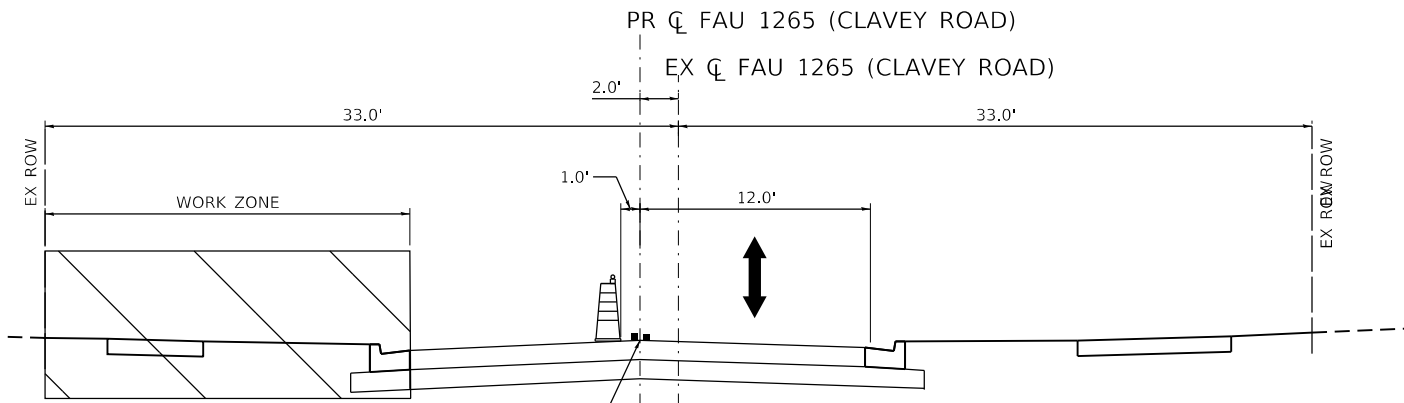


- LEGEND**
-  DRUM
 -  TEMPORARY CONCRETE BARRIER WALL W/ DOUBLE SIDED CRYSTAL TYPE C MARKERS

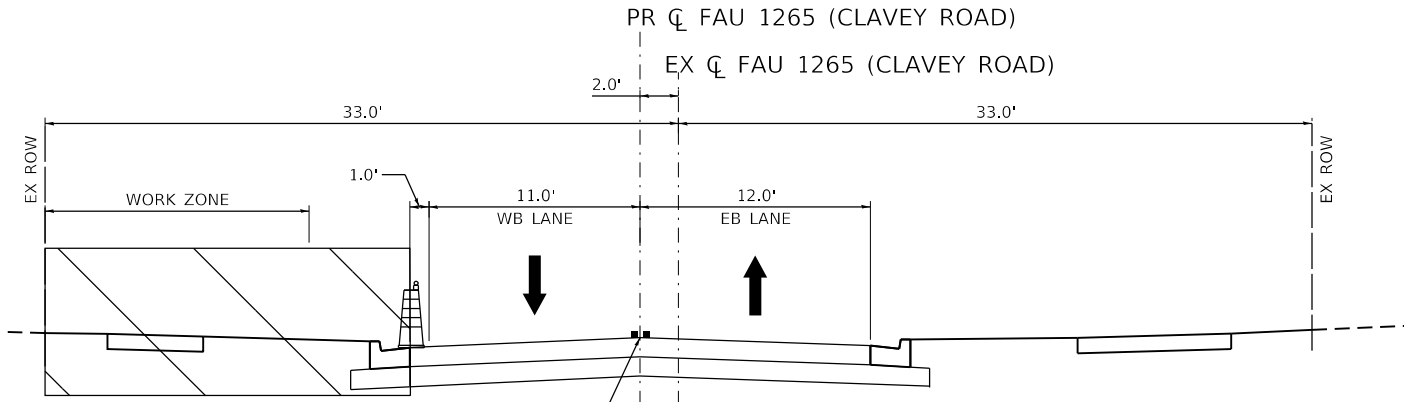
DATE PLOTTED = 12/29/2021 8:35:25 AM
 PEN TABLE = N:\Standards\CAD\BentleyStandards\IL\DOT\Plotting\CCI-PDF-plot.ctb
 PLOT CONFIG = N:\Standards\CAD\BentleyStandards\IL\DOT\Plotting\CCI-PDF-plot.ctb
 FILE NAME = N:\VADU\08289552\Design\VDOT\Contract 2\08289552\CP-sh83.MD7_Typical01.dgn

USER NAME = Roadway	DESIGNED - ES	REVISED -
DRAWN - ES	REVISED -	
PLOT SCALE = 10.0000' / 1"	CHECKED - DLD	REVISED -
PLOT DATE = 12/29/2021	DATE - 11/29/2021	REVISED -

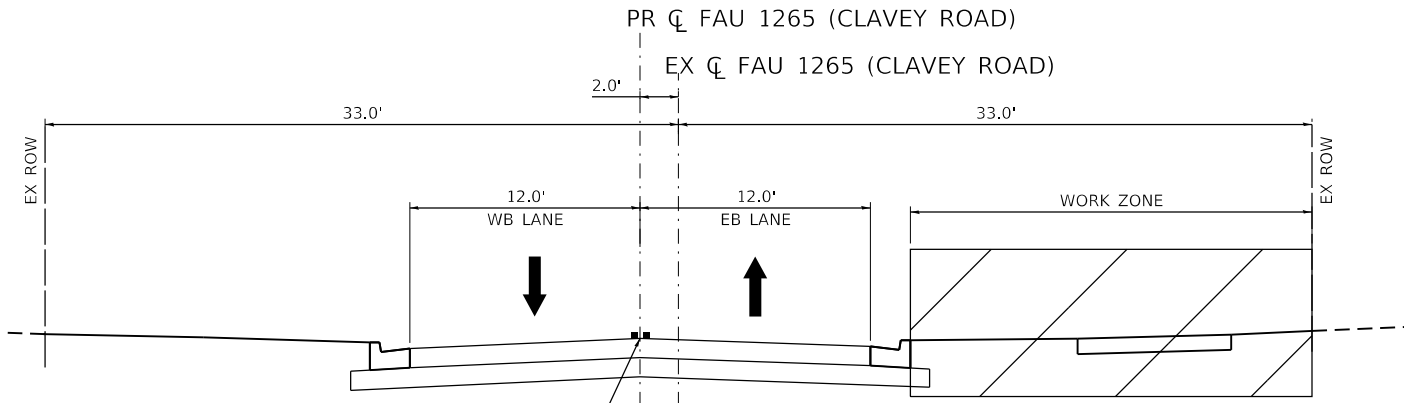
FAU RTE.	SECTION	COUNTY	TOTAL SHEETS	SHEET NO.
1265	15-00125-00-PV	LAKE	300	57
CONTRACT NO. 61C85			ILLINOIS FED. AID PROJECT	





TEMPORARY PAVEMENT MARKING - LINE 4" - TYPE IV TAPE (DOUBLE YELLOW)



TEMPORARY PAVEMENT MARKING - LINE 4" - TYPE IV TAPE (DOUBLE YELLOW)



TEMPORARY PAVEMENT MARKING - LINE 4" - TYPE IV TAPE (DOUBLE YELLOW)

- LEGEND**
-  DRUM
 -  TEMPORARY CONCRETE BARRIER WALL W/
DOUBLE SIDED CRYSTAL TYPE C MARKERS

DATE PLOTTED = 12/29/2021 8:35:25 AM
 PLOT TABLE = AS STANDARD\CAD\Bentley Standards\LD\DOT\Plotting\DOT-PDF-plot.ctb
 PLOT CONFIG = AS STANDARD\CAD\Bentley Standards\LD\DOT\Plotting\DOT-PDF-plot.ctb
 FILE NAME = AS STANDARD\DOT\Design\1501\Contract 2\1265\1265-00-PV\1501-1265-00-PV.dgn



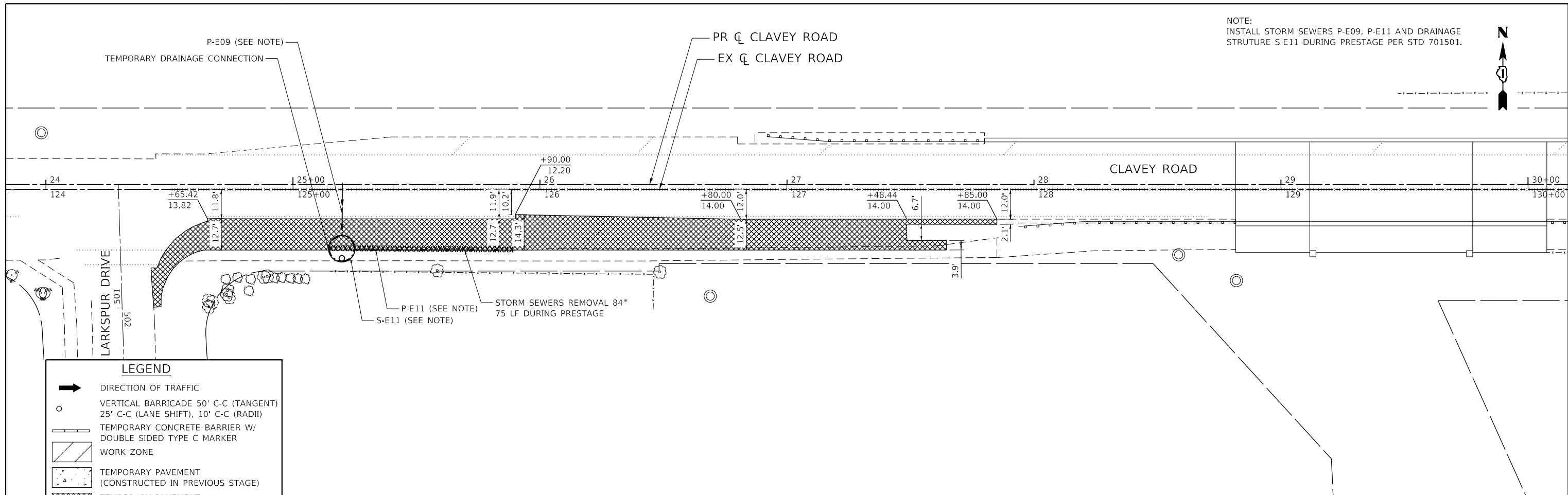
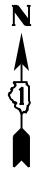
USER NAME = Roadway	DESIGNED - ES	REVISED -
DRAWN - ES	REVISOR -	
PLOT SCALE = 10.0000' / 1"	CHECKED - DLD	REVISOR -
PLOT DATE = 12/29/2021	DATE - 11/29/2021	REVISOR -

**STATE OF ILLINOIS
DEPARTMENT OF TRANSPORTATION**

CLAVEY ROAD ROADWAY RECONSTRUCTION MAINTENANCE OF TRAFFIC TYPICAL SECTIONS	
SCALE: 1" = 5'	SHEET NO. 4 OF 4 SHEETS
STA.	TO STA.

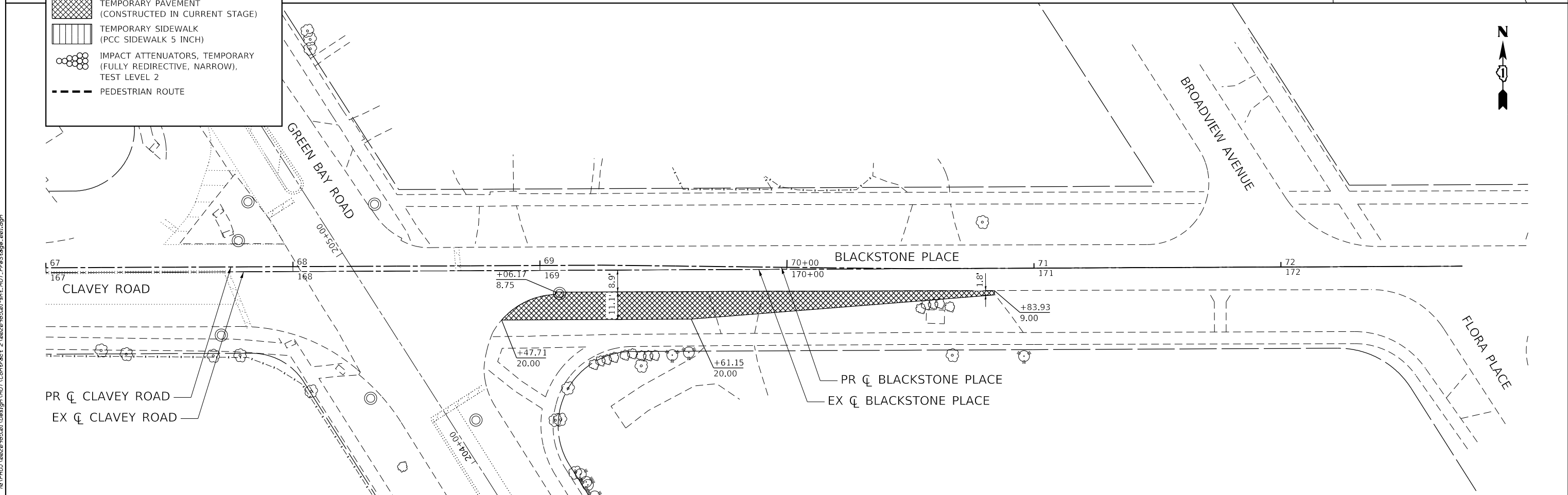
FAU RTE.	SECTION	COUNTY	TOTAL SHEETS	SHEET NO.
1265	15-00125-00-PV	LAKE	300	58
CONTRACT NO. 61G85			ILLINOIS FED. AID PROJECT	

NOTE:
INSTALL STORM SEWERS P-E09, P-E11 AND DRAINAGE
STRUCTURE S-E11 DURING PRESTAGE PER STD 701501.



LEGEND

- DIRECTION OF TRAFFIC
- VERTICAL BARRICADE 50' C-C (TANGENT)
25' C-C (LANE SHIFT), 10' C-C (RADII)
- TEMPORARY CONCRETE BARRIER W/
DOUBLE SIDED TYPE C MARKER
- WORK ZONE
- TEMPORARY PAVEMENT
(CONSTRUCTED IN PREVIOUS STAGE)
- TEMPORARY PAVEMENT
(CONSTRUCTED IN CURRENT STAGE)
- TEMPORARY SIDEWALK
(PCC SIDEWALK 5 INCH)
- IMPACT ATTENUATORS, TEMPORARY
(FULLY REDIRECTIVE, NARROW),
TEST LEVEL 2
- PEDESTRIAN ROUTE



DATE PLOTTED = 12/29/2021 9:36:36 AM
 PEN TABLE = N:\Standards\CAD\Bentley Standards\IL\DOT\Plotting\DOT-Plot.tbl
 PLOT CONFIG = N:\VADU\08289552\Design\DOT\Center.ctb
 FILE NAME = N:\VADU\08289552\Design\DOT\Center.ctb



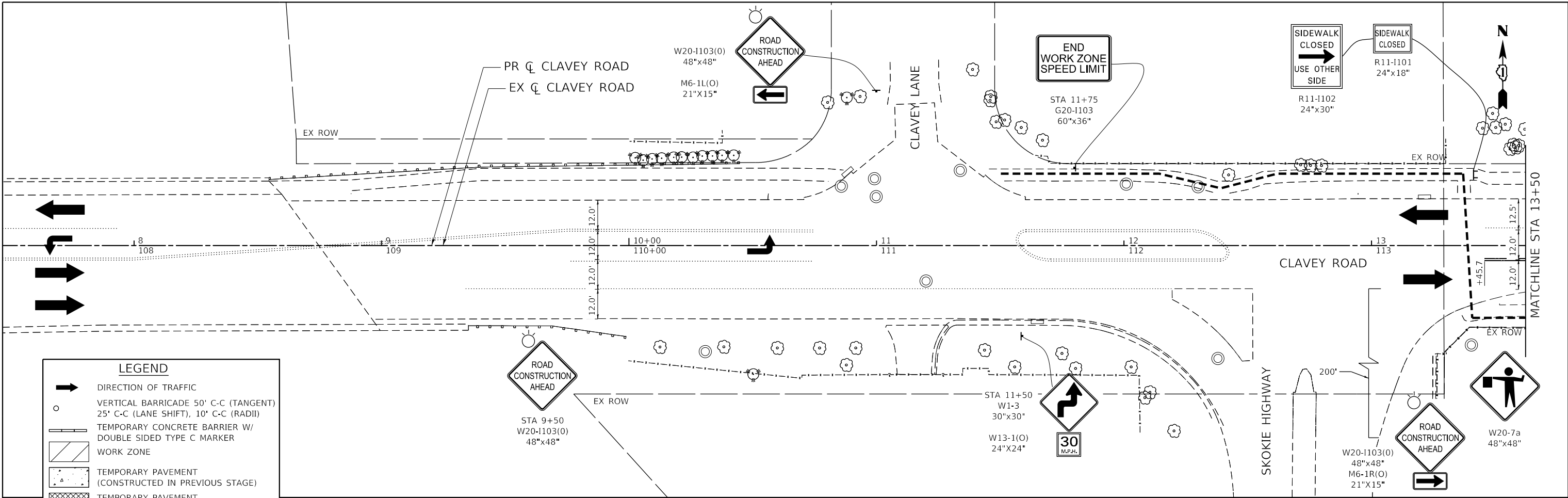
USER NAME = Roadway	DESIGNED - ES	REVISED -
	DRAWN - ES	REVISED -
PLOT SCALE = 40.0000' / 1"	CHECKED - DLD	REVISED -
PLOT DATE = 12/29/2021	DATE - 11/29/2021	REVISED -

**STATE OF ILLINOIS
DEPARTMENT OF TRANSPORTATION**

**CLAVEY ROAD ROADWAY RECONSTRUCTION
PRESTAGE TEMPORARY
PAVEMENT DETAIL**

SCALE: 1" = 20' SHEET NO. 1 OF 1 SHEETS STA. TO STA.

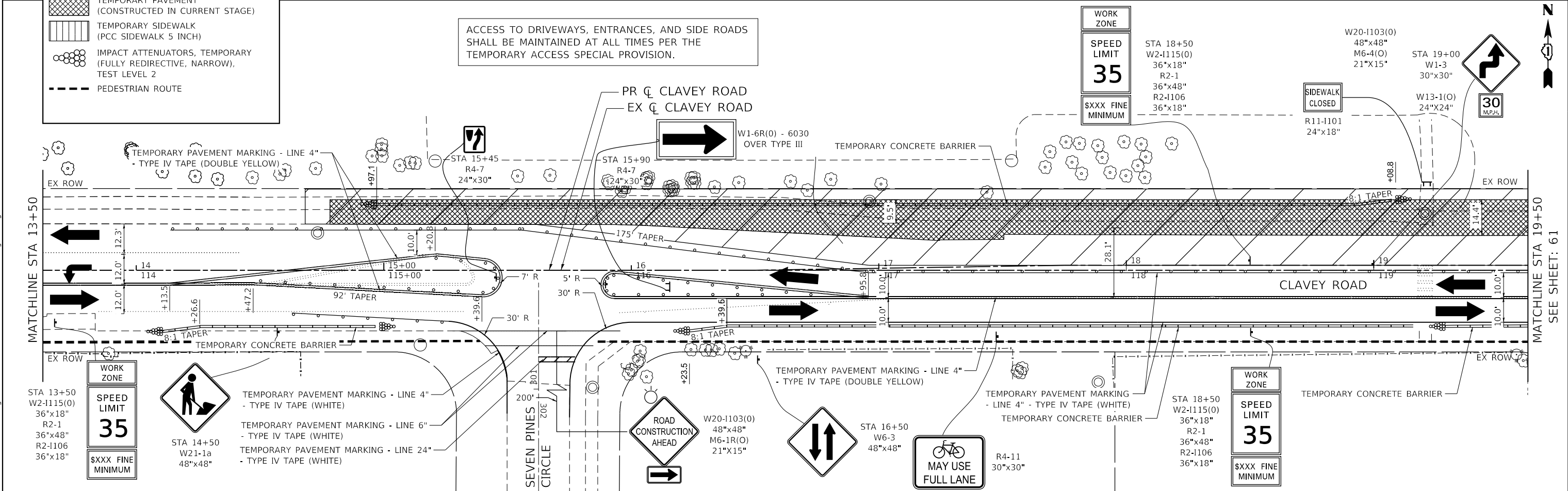
FAU R.T.E.	SECTION	COUNTY	TOTAL SHEETS	SHEET NO.
1265	15-00125-00-PV	LAKE	300	59
CONTRACT NO. 61C85			ILLINOIS FED. AID PROJECT	



LEGEND

- DIRECTION OF TRAFFIC
- VERTICAL BARRICADE 50' C-C (TANGENT), 25' C-C (LANE SHIFT), 10' C-C (RADII)
- TEMPORARY CONCRETE BARRIER W/ DOUBLE SIDED TYPE C MARKER
- WORK ZONE
- TEMPORARY PAVEMENT (CONSTRUCTED IN PREVIOUS STAGE)
- TEMPORARY PAVEMENT (CONSTRUCTED IN CURRENT STAGE)
- TEMPORARY SIDEWALK (PCC SIDEWALK 5 INCH)
- IMPACT ATTENUATORS, TEMPORARY (FULLY REDIRECTIVE, NARROW), TEST LEVEL 2
- PEDESTRIAN ROUTE

ACCESS TO DRIVEWAYS, ENTRANCES, AND SIDE ROADS SHALL BE MAINTAINED AT ALL TIMES PER THE TEMPORARY ACCESS SPECIAL PROVISION.



DATE PLOTTED = 12/29/2021 9:36:27 AM
 PEN TABLE = N:\Standards\CAD\BentleyStandards\IL\DOT\Plotting\CGI-PDF.plt
 PLOT CONFIG = N:\Standards\CAD\BentleyStandards\IL\DOT\Plotting\CGI-PDF.plt
 FILE NAME = N:\VADU\08290528\Design\VDI\Contract\2\08290528\11-2021\PreStage_082.dgn



USER NAME = Roadway	DESIGNED - ES	REVISED -
DRAWN - ES	REVISIONS -	
PLOT SCALE = 40,0000' / in.	CHECKED - DLD	REVISIONS -
PLOT DATE = 12/29/2021	DATE - 11/29/2021	REVISIONS -

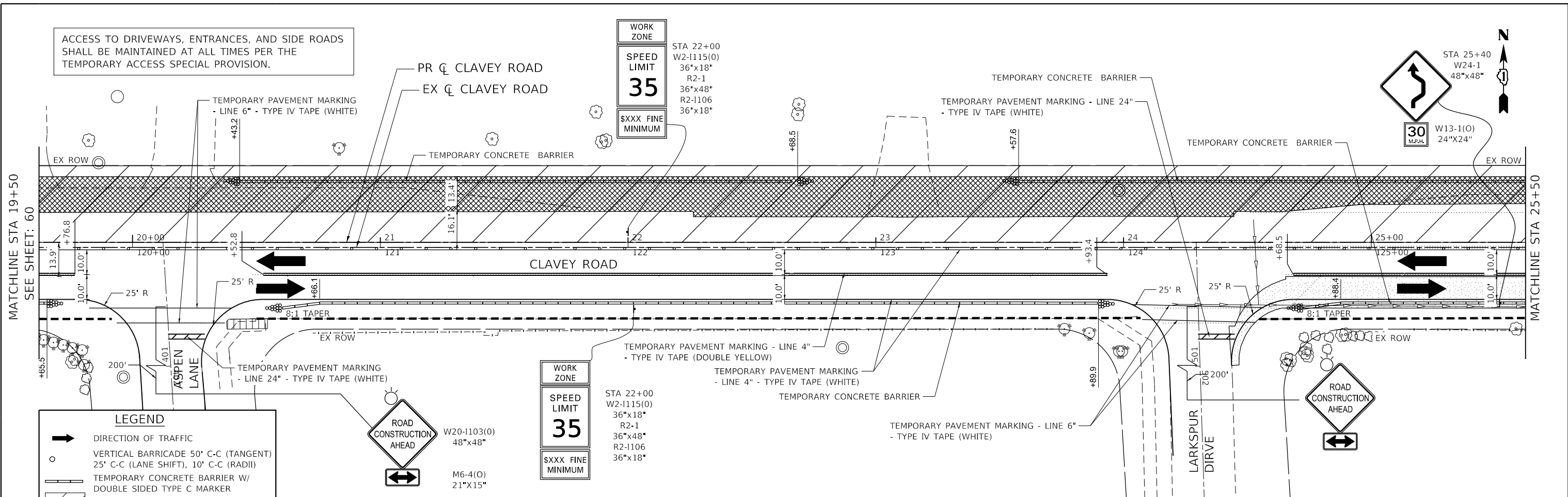
STATE OF ILLINOIS
DEPARTMENT OF TRANSPORTATION

CLAVEY ROAD ROADWAY RECONSTRUCTION
MAINTENANCE OF TRAFFIC
PRESTAGE

SCALE: 1" = 20' SHEET NO. 1 OF 2 SHEETS STA. 7+50 TO STA. 19+50

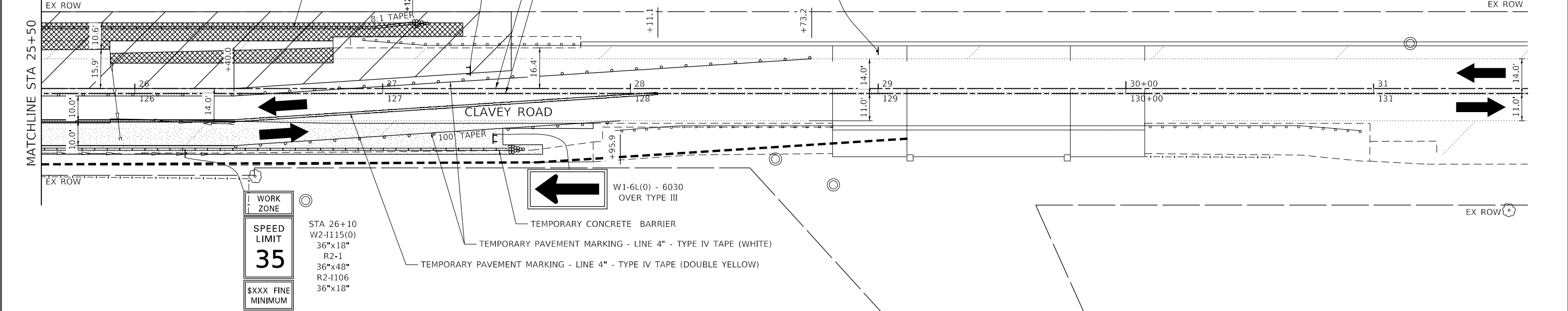
FAU RTE.	SECTION	COUNTY	TOTAL SHEETS	SHEET NO.
1265	15-00125-00-PV	LAKE	300	60
CONTRACT NO. 61C85			ILLINOIS FED. AID PROJECT	

ACCESS TO DRIVEWAYS, ENTRANCES, AND SIDE ROADS SHALL BE MAINTAINED AT ALL TIMES PER THE TEMPORARY ACCESS SPECIAL PROVISION.



LEGEND

- DIRECTION OF TRAFFIC
- VERTICAL BARRICADE 50' C-C (TANGENT) 25' C-C (LANE SHIFT), 10' C-C (RADII)
- TEMPORARY CONCRETE BARRIER W/ DOUBLE SIDED TYPE C MARKER
- WORK ZONE
- TEMPORARY PAVEMENT (CONSTRUCTED IN PREVIOUS STAGE)
- TEMPORARY PAVEMENT (CONSTRUCTED IN CURRENT STAGE)
- TEMPORARY SIDEWALK (PCC SIDEWALK 5 INCH)
- IMPACT ATTENUATORS, TEMPORARY (FULLY REDIRECTIVE, NARROW), TEST LEVEL 2
- PEDESTRIAN ROUTE



DATE PLOTTED = 12/29/2021 9:35:27 AM
 PLOT TABLE = N:\Standards\CAD\Bentley Standards\LD-DOT\Plotting\CI-Plt.tbl
 PLOT CONFIG = N:\Standards\CAD\Bentley Standards\LD-DOT\Plotting\CI-Plt.tbl
 FILE NAME = N:\VADU\08289521\Design\VDI\Contract 2\08289521.dwg, P:\e3\egm_083.dwg



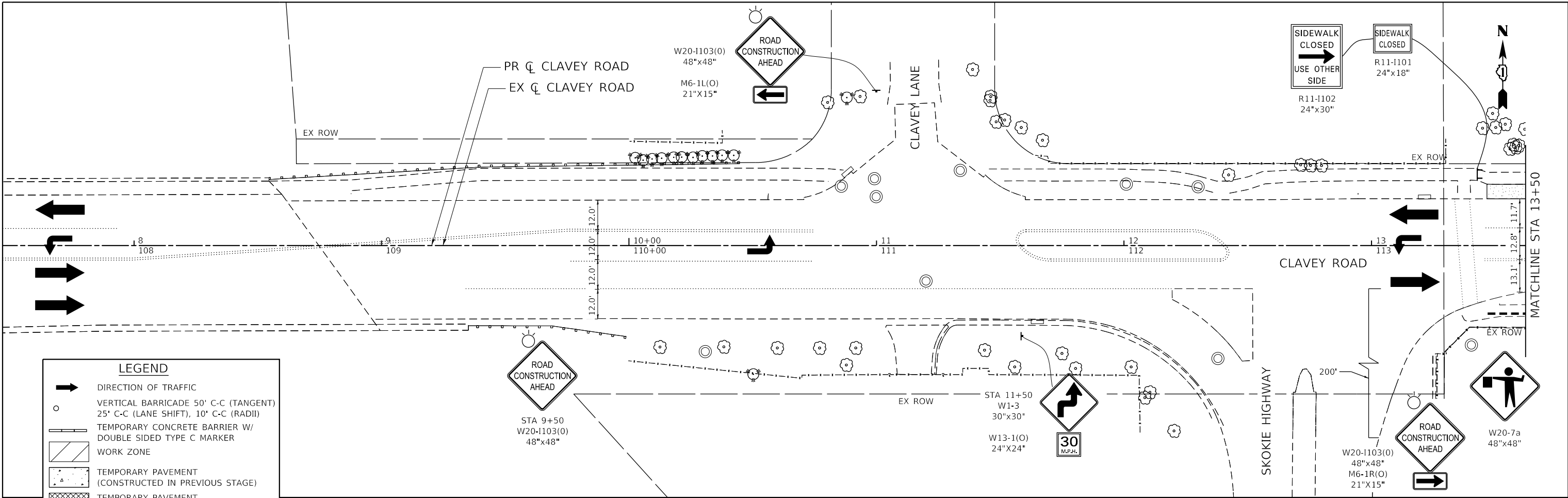
USER NAME = Roadway	DESIGNED - ES	REVISED -
PLOT SCALE = 40,000' / 1"	DRAWN - ES	REVISED -
PLOT DATE = 12/29/2021	CHECKED - DLD	REVISED -
	DATE = 11/29/2021	REVISED -

STATE OF ILLINOIS
DEPARTMENT OF TRANSPORTATION

CLAVEY ROAD ROADWAY RECONSTRUCTION
MAINTENANCE OF TRAFFIC
PRESTAGE

SCALE: 1" = 20' SHEET NO. 2 OF 2 SHEETS STA. 19+50 TO STA. 31+50

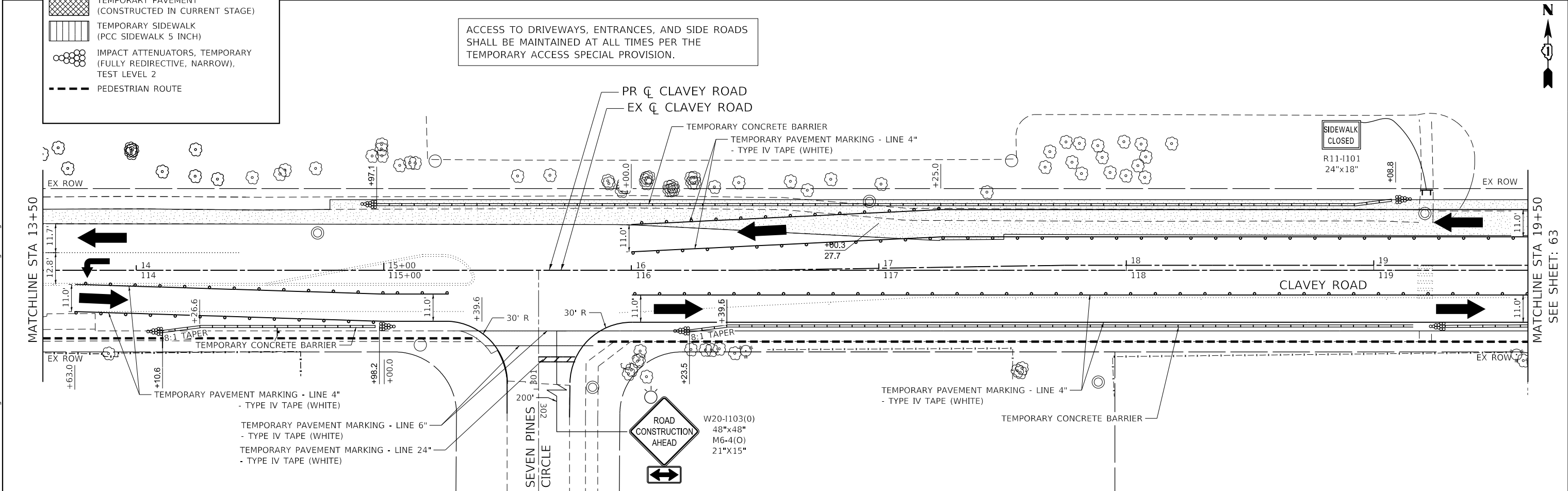
FAU RTE. 1265	SECTION 15-00125-00-PV	COUNTY LAKE	TOTAL SHEETS 300	SHEET NO. 61
CONTRACT NO. 61G85			ILLINOIS FED. AID PROJECT	



LEGEND

- DIRECTION OF TRAFFIC
- VERTICAL BARRICADE 50' C-C (TANGENT), 25' C-C (LANE SHIFT), 10' C-C (RADII)
- TEMPORARY CONCRETE BARRIER W/ DOUBLE SIDED TYPE C MARKER
- WORK ZONE
- TEMPORARY PAVEMENT (CONSTRUCTED IN PREVIOUS STAGE)
- TEMPORARY PAVEMENT (CONSTRUCTED IN CURRENT STAGE)
- TEMPORARY SIDEWALK (PCC SIDEWALK 5 INCH)
- IMPACT ATTENUATORS, TEMPORARY (FULLY REDIRECTIVE, NARROW), TEST LEVEL 2
- PEDESTRIAN ROUTE

ACCESS TO DRIVEWAYS, ENTRANCES, AND SIDE ROADS SHALL BE MAINTAINED AT ALL TIMES PER THE TEMPORARY ACCESS SPECIAL PROVISION.



DATE PLOTTED = 12/29/2021 10:41:33 AM
 PEN TABLE = N:\Standards\CAD\BentleyStandards\IL\DOT\Plotting\CGI-PDF.plt.ctb
 PLOT CONFIG = N:\Standards\CAD\BentleyStandards\IL\DOT\Plotting\CGI-PDF.plt.ctb
 FILE NAME = N:\V\100\1002\1002.dwg



USER NAME = Roadway	DESIGNED - ES	REVISED - 10/6/2021
	DRAWN - ES	REVISED -
PLOT SCALE = 40,0000' / in.	CHECKED - DLD	REVISED -
PLOT DATE = 12/29/2021	DATE - 11/29/2021	REVISED -

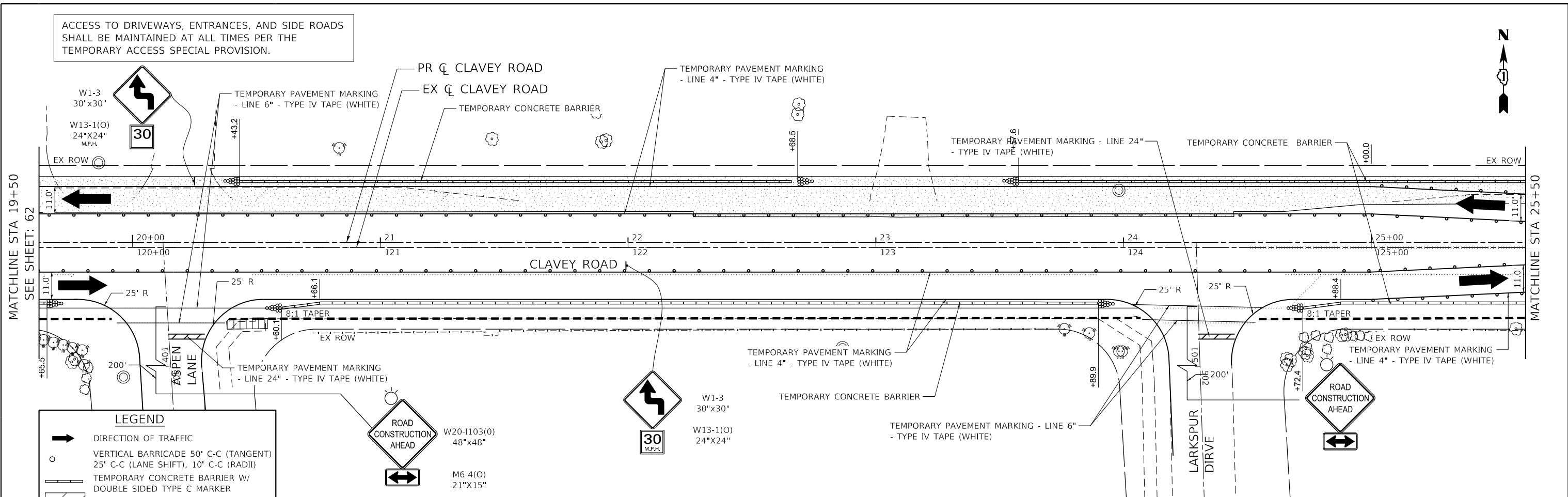
STATE OF ILLINOIS
DEPARTMENT OF TRANSPORTATION

CLAVEY ROAD ROADWAY RECONSTRUCTION
MAINTENANCE OF TRAFFIC
STAGE 1 - NON-WORKING HOURS

SCALE: 1" = 20' SHEET NO. 1 OF 2 SHEETS STA. 7+50 TO STA. 19+50

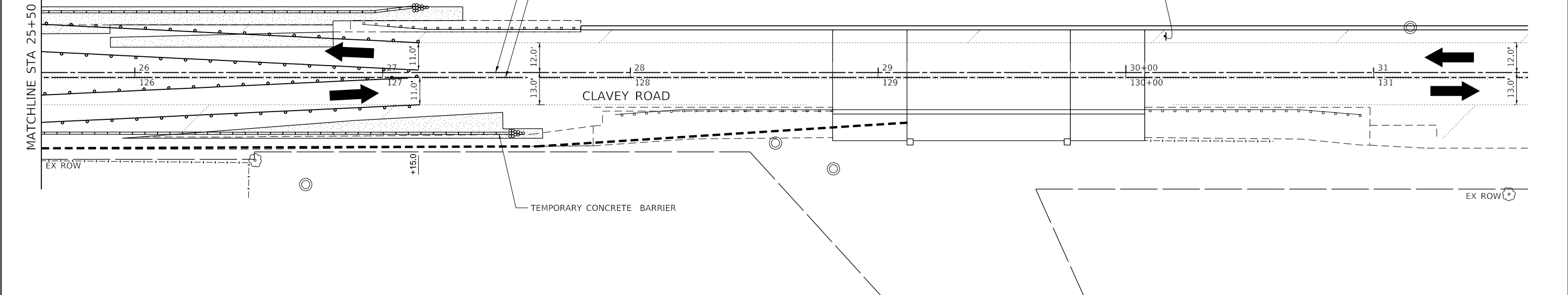
FAU RTE.	SECTION	COUNTY	TOTAL SHEETS	SHEET NO.
1265	15-00125-00-PV	LAKE	300	62
CONTRACT NO. 61C85			ILLINOIS FED. AID PROJECT	

ACCESS TO DRIVEWAYS, ENTRANCES, AND SIDE ROADS SHALL BE MAINTAINED AT ALL TIMES PER THE TEMPORARY ACCESS SPECIAL PROVISION.



LEGEND

- DIRECTION OF TRAFFIC
- VERTICAL BARRICADE 50' C-C (TANGENT) 25' C-C (LANE SHIFT), 10' C-C (RADII)
- TEMPORARY CONCRETE BARRIER W/ DOUBLE SIDED TYPE C MARKER
- WORK ZONE
- TEMPORARY PAVEMENT (CONSTRUCTED IN PREVIOUS STAGE)
- TEMPORARY PAVEMENT (CONSTRUCTED IN CURRENT STAGE)
- TEMPORARY SIDEWALK (PCC SIDEWALK 5 INCH)
- IMPACT ATTENUATORS, TEMPORARY (FULLY REDIRECTIVE, NARROW), TEST LEVEL 2
- PEDESTRIAN ROUTE



DATE PLOTTED = 12/29/2021 10:41:24 AM
 PEN TABLE = N:\Standards\CAD\BentleyStandards\IL\DOT\Plotting\DOT-Plot.tbl
 PLOT CONFIG = N:\Standards\CAD\BentleyStandards\IL\DOT\Plotting\DOT-Plot.tbl
 FILE NAME = N:\VADU\08289552\Design\DOT\Contract 2\08289552\DOT\Stage 1_082.dgn



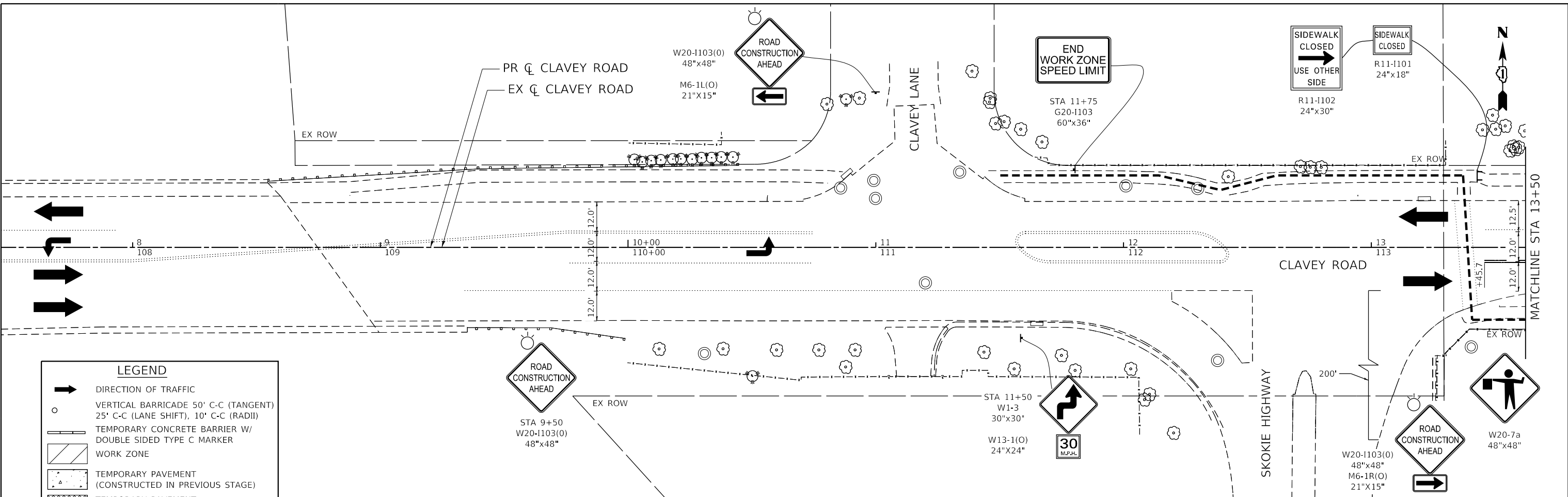
USER NAME = Roadway	DESIGNED - ES	REVISED -
	DRAWN - ES	REVISED -
PLOT SCALE = 40.0000' / in.	CHECKED - DLD	REVISED -
PLOT DATE = 12/29/2021	DATE = 11/29/2021	REVISED -

STATE OF ILLINOIS
DEPARTMENT OF TRANSPORTATION

**CLAVEY ROAD ROADWAY RECONSTRUCTION
MAINTENANCE OF TRAFFIC
STAGE 1 - NON-WORKING HOURS**

SCALE: 1" = 20' SHEET NO. 2 OF 2 SHEETS STA. 19+50 TO STA. 31+50

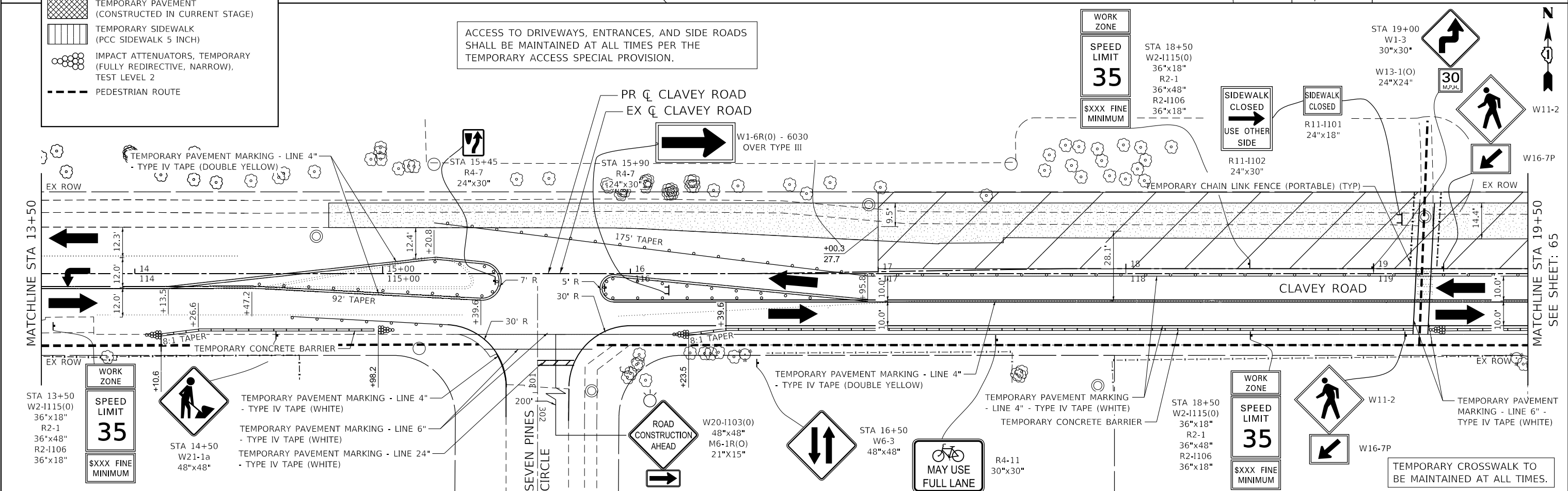
FAU RTE.	SECTION	COUNTY	TOTAL SHEETS	SHEET NO.
1265	15-00125-00-PV	LAKE	300	63
CONTRACT NO. 61C85			ILLINOIS FED. AID PROJECT	



LEGEND

- DIRECTION OF TRAFFIC
- VERTICAL BARRICADE 50' C-C (TANGENT), 25' C-C (LANE SHIFT), 10' C-C (RADII)
- TEMPORARY CONCRETE BARRIER W/ DOUBLE SIDED TYPE C MARKER
- WORK ZONE
- TEMPORARY PAVEMENT (CONSTRUCTED IN PREVIOUS STAGE)
- TEMPORARY PAVEMENT (CONSTRUCTED IN CURRENT STAGE)
- TEMPORARY SIDEWALK (PCC SIDEWALK 5 INCH)
- IMPACT ATTENUATORS, TEMPORARY (FULLY REDIRECTIVE, NARROW), TEST LEVEL 2
- PEDESTRIAN ROUTE

ACCESS TO DRIVEWAYS, ENTRANCES, AND SIDE ROADS SHALL BE MAINTAINED AT ALL TIMES PER THE TEMPORARY ACCESS SPECIAL PROVISION.



DATE PLOTTED = 12/29/2021 9:36:29 AM
 PEN TABLE = N:\S\standards\CAD\BentleyStandards\IL\DOT\Plotting\CGI-PDF.plt
 PLOT CONFIG = N:\S\standards\CAD\BentleyStandards\IL\DOT\Plotting\CGI-PDF.plt
 FILE NAME = N:\S\standards\CAD\Design\DOT\Contract\210828\210828.dwg



USER NAME = Roadway	DESIGNED - ES	REVISED -
DRAWN - ES	REVISOR -	REVISOR -
PLOT SCALE = 40.0000' / in.	CHECKED - DLD	REVISOR -
PLOT DATE = 12/29/2021	DATE - 11/29/2021	REVISOR -

STATE OF ILLINOIS
DEPARTMENT OF TRANSPORTATION

CLAVEY ROAD ROADWAY RECONSTRUCTION
MAINTENANCE OF TRAFFIC
STAGE 2

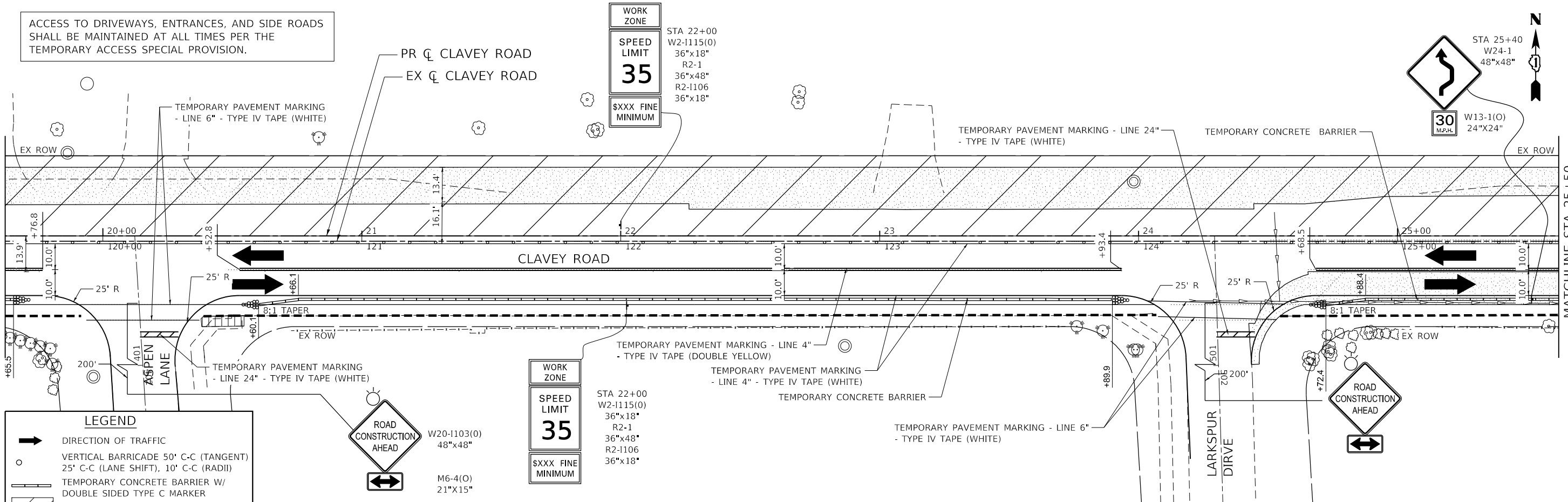
SCALE: 1" = 20' SHEET NO. 1 OF 6 SHEETS STA. 7+50 TO STA. 19+50

FAU RTE. 1265	SECTION 15-00125-00-PV	COUNTY LAKE	TOTAL SHEETS 300	SHEET NO. 64
CONTRACT NO. 61C85			ILLINOIS FED. AID PROJECT	

ACCESS TO DRIVEWAYS, ENTRANCES, AND SIDE ROADS SHALL BE MAINTAINED AT ALL TIMES PER THE TEMPORARY ACCESS SPECIAL PROVISION.

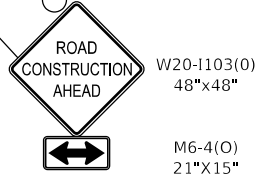
MATCHLINE STA 19+50
SEE SHEET: 64

MATCHLINE STA 25+50



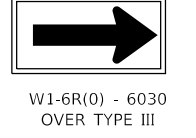
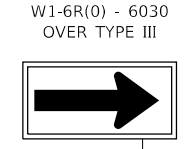
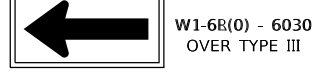
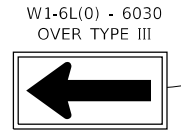
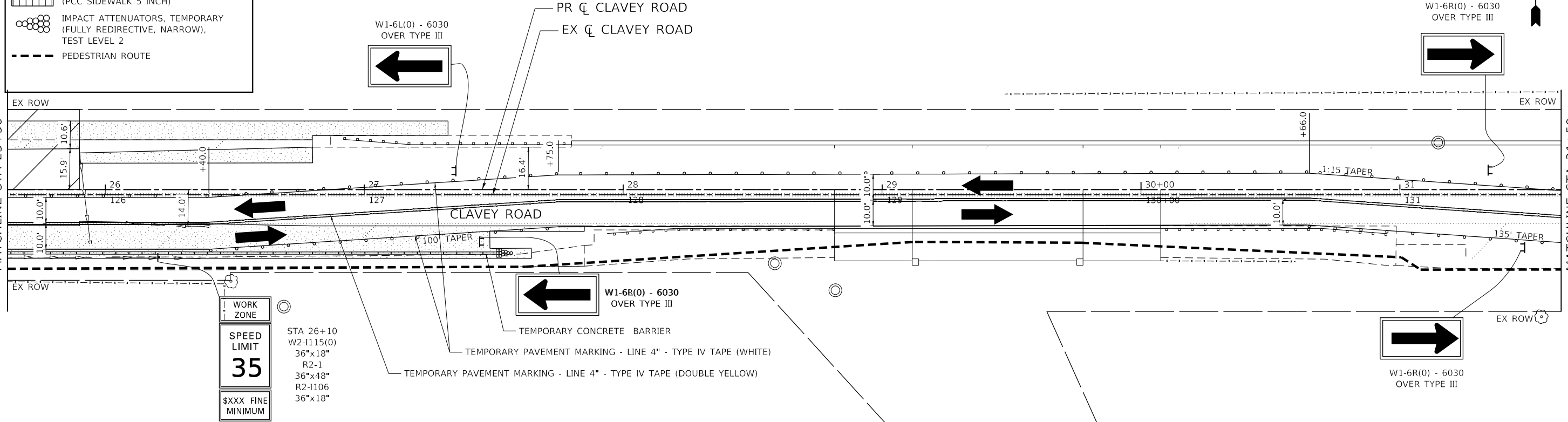
LEGEND

- DIRECTION OF TRAFFIC
- VERTICAL BARRICADE 50' C-C (TANGENT) 25' C-C (LANE SHIFT), 10' C-C (RADII)
- TEMPORARY CONCRETE BARRIER W/ DOUBLE SIDED TYPE C MARKER
- WORK ZONE
- TEMPORARY PAVEMENT (CONSTRUCTED IN PREVIOUS STAGE)
- TEMPORARY PAVEMENT (CONSTRUCTED IN CURRENT STAGE)
- TEMPORARY SIDEWALK (PCC SIDEWALK 5 INCH)
- IMPACT ATTENUATORS, TEMPORARY (FULLY REDIRECTIVE, NARROW), TEST LEVEL 2
- PEDESTRIAN ROUTE



MATCHLINE STA 25+50

MATCHLINE STA 31+50
SEE SHEET: 66



DATE PLOTTED = 12/29/2021 9:35:30 AM
 PEN TABLE = N:\Standards\CAD\BentleyStandards\DOT\Plotting\DOT-Plot.tbl
 PLOT CONFIG = N:\Standards\CAD\BentleyStandards\DOT\Plotting\DOT-Plot.tbl
 FILE NAME = N:\VADU\08289552\Design\VDI\Contract 2\08289552\st_001_Stage2.dwg



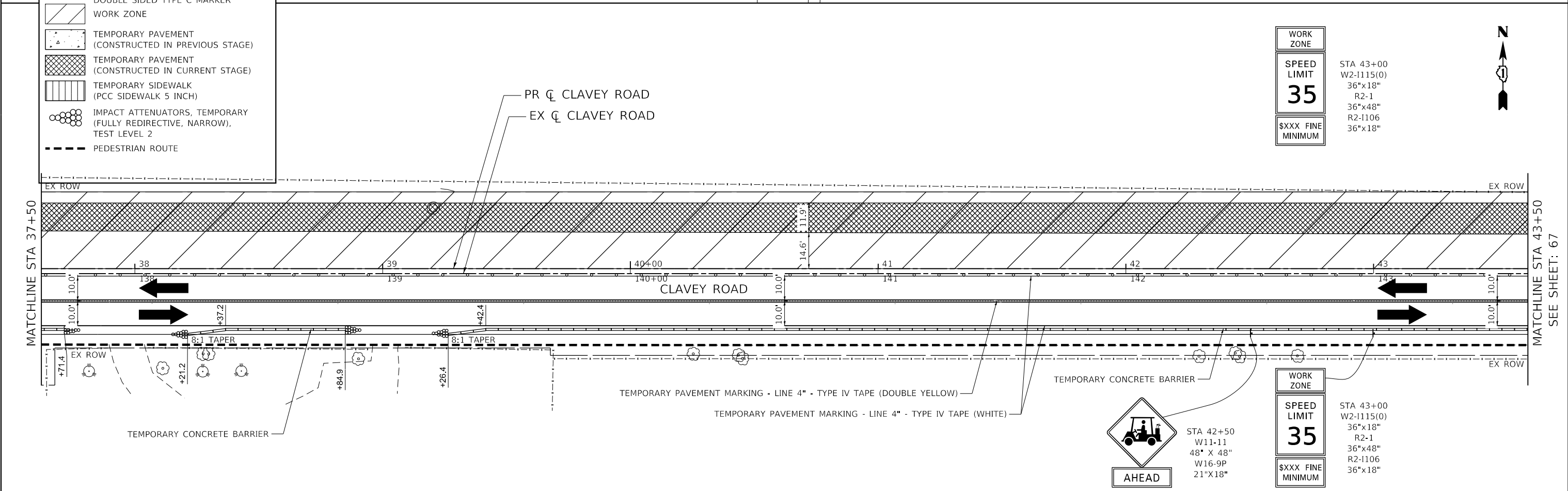
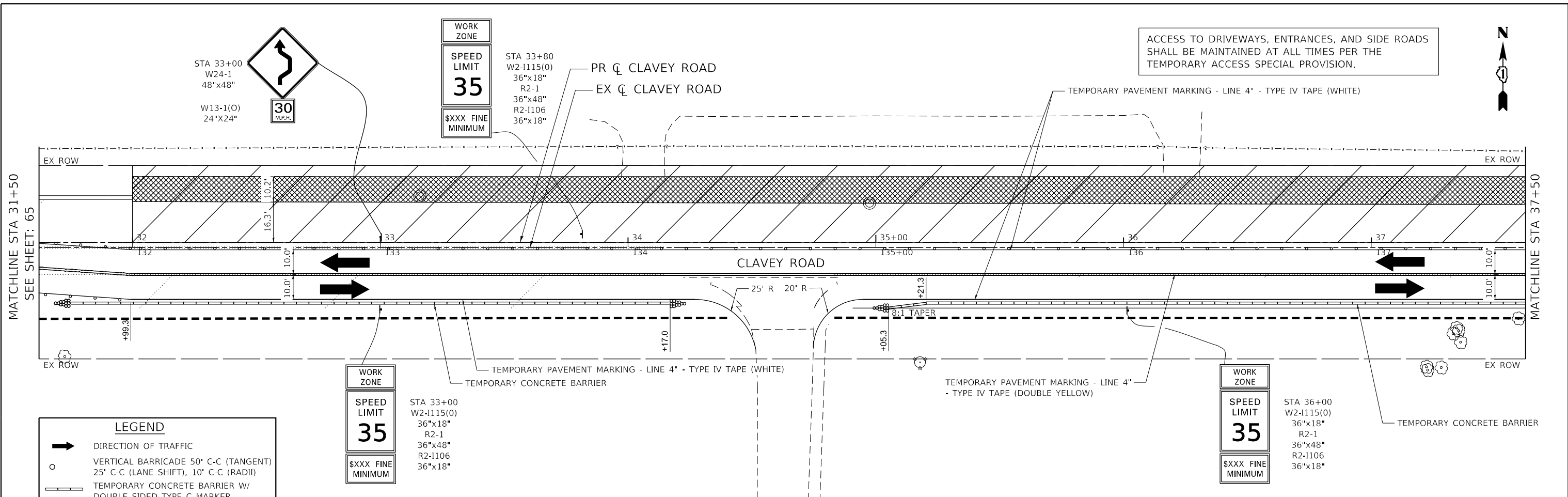
USER NAME = Roadway	DESIGNED - ES	REVISED -
PLOT SCALE = 40,0000' / in.	DRAWN - ES	REVISED -
PLOT DATE = 12/29/2021	CHECKED - DLD	REVISED -
	DATE = 11/29/2021	REVISED -

STATE OF ILLINOIS
DEPARTMENT OF TRANSPORTATION

CLAVEY ROAD ROADWAY RECONSTRUCTION
MAINTENANCE OF TRAFFIC
STAGE 2

SCALE: 1" = 20' SHEET NO. 2 OF 6 SHEETS STA. 19+50 TO STA. 31+50

FAU RTE.	SECTION	COUNTY	TOTAL SHEETS	SHEET NO.
1265	15-00125-00-PV	LAKE	300	65
CONTRACT NO. 61C85			ILLINOIS FED. AID PROJECT	



LEGEND

- DIRECTION OF TRAFFIC
- VERTICAL BARRICADE 50' C-C (TANGENT)
25' C-C (LANE SHIFT), 10' C-C (RADII)
- TEMPORARY CONCRETE BARRIER W/
DOUBLE SIDED TYPE C MARKER
- WORK ZONE
- TEMPORARY PAVEMENT
(CONSTRUCTED IN PREVIOUS STAGE)
- TEMPORARY PAVEMENT
(CONSTRUCTED IN CURRENT STAGE)
- TEMPORARY SIDEWALK
(PCC SIDEWALK 5 INCH)
- IMPACT ATTENUATORS, TEMPORARY
(FULLY REDIRECTIVE, NARROW),
TEST LEVEL 2
- PEDESTRIAN ROUTE

WORK ZONE
SPEED LIMIT
35
\$XXX FINE
MINIMUM

WORK ZONE
SPEED LIMIT
35
\$XXX FINE
MINIMUM

WORK ZONE
SPEED LIMIT
35
\$XXX FINE
MINIMUM

WORK ZONE
SPEED LIMIT
35
\$XXX FINE
MINIMUM

AHEAD

DATE PLOTTED = 12/29/2021 8:35:30 AM
 PEN TABLE = N:\Standards\CAD\Bentley Standards\LD-001\Plotting\CGI-PDF.plt
 PLOT CONFIG = N:\Standards\CAD\Bentley Standards\LD-001\Plotting\CGI-PDF.plt
 FILE NAME = N:\VADU\08282021\Design\VDI\Contract 2\08282021\st_001_Stage2.dgn

CiorbaGroup
8725 W. Higgins Rd, Ste 600, Chicago, IL 60631
P 773.775.4009 | www.ciorba.com

USER NAME = Roadway	DESIGNED - ES	REVISED -
	DRAWN - ES	REVISED -
PLOT SCALE = 40.0000' / in.	CHECKED - DLD	REVISED -
PLOT DATE = 12/29/2021	DATE - 11/29/2021	REVISED -

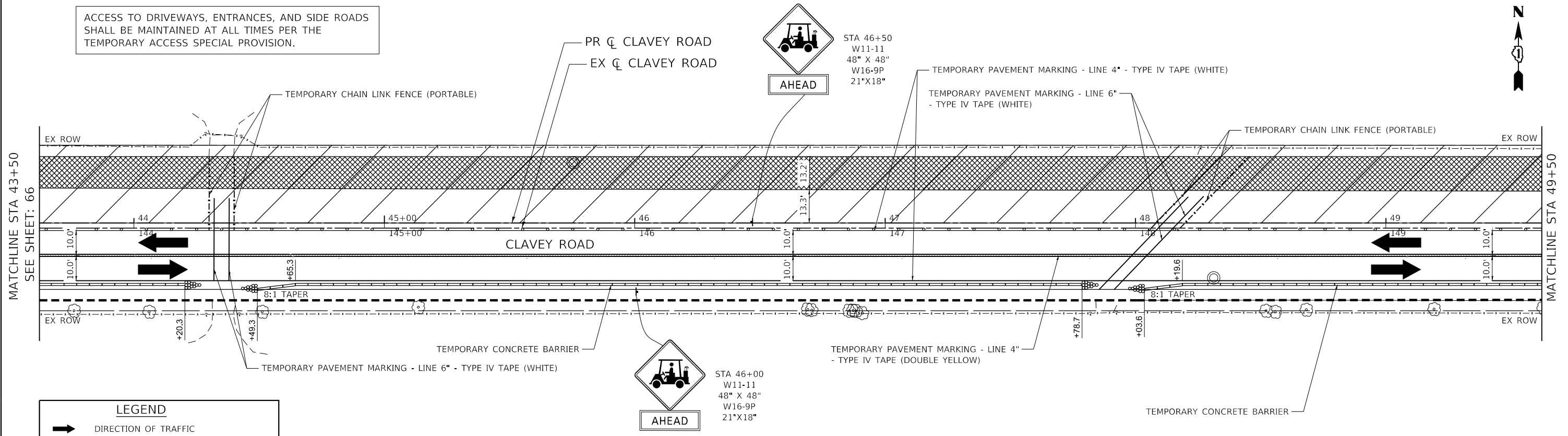
**STATE OF ILLINOIS
DEPARTMENT OF TRANSPORTATION**

**CLAVEY ROAD ROADWAY RECONSTRUCTION
MAINTENANCE OF TRAFFIC
STAGE 2**

SCALE: 1" = 20' SHEET NO. 3 OF 6 SHEETS STA. 31+50 TO STA. 43+50

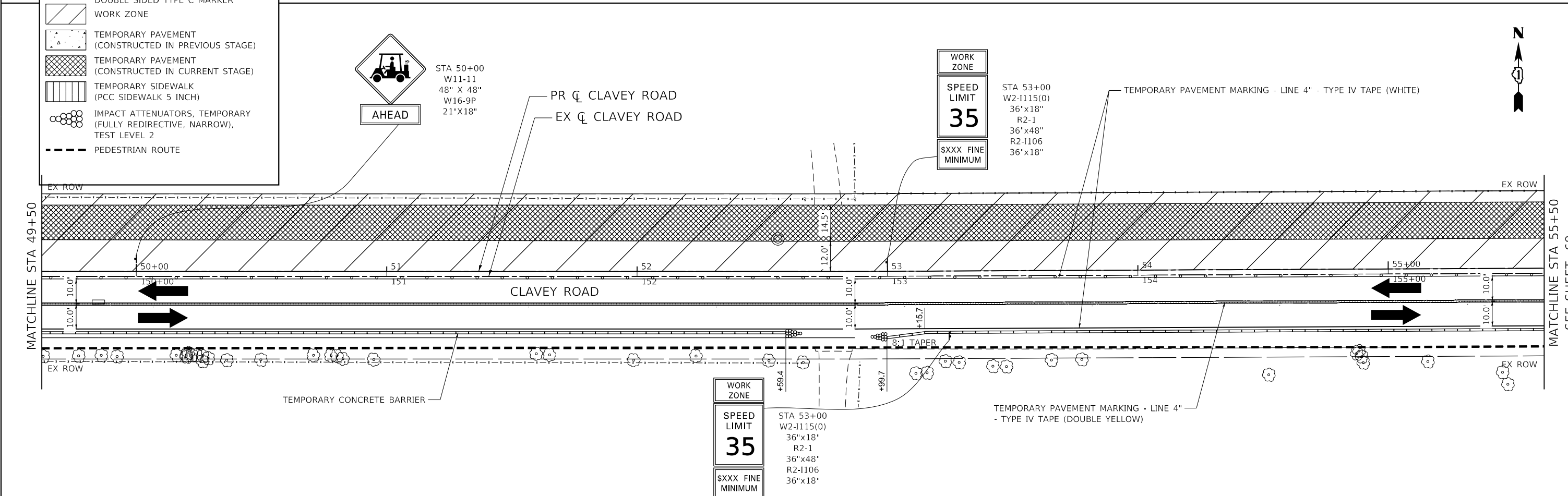
FAU RTE.	SECTION	COUNTY	TOTAL SHEETS	SHEET NO.
1265	15-00125-00-PV	LAKE	300	66
CONTRACT NO. 61C85			ILLINOIS FED. AID PROJECT	

ACCESS TO DRIVEWAYS, ENTRANCES, AND SIDE ROADS SHALL BE MAINTAINED AT ALL TIMES PER THE TEMPORARY ACCESS SPECIAL PROVISION.



LEGEND

- DIRECTION OF TRAFFIC
- VERTICAL BARRICADE 50' C-C (TANGENT), 25' C-C (LANE SHIFT), 10' C-C (RADII)
- TEMPORARY CONCRETE BARRIER W/ DOUBLE SIDED TYPE C MARKER
- WORK ZONE
- TEMPORARY PAVEMENT (CONSTRUCTED IN PREVIOUS STAGE)
- TEMPORARY PAVEMENT (CONSTRUCTED IN CURRENT STAGE)
- TEMPORARY SIDEWALK (PCC SIDEWALK 5 INCH)
- IMPACT ATTENUATORS, TEMPORARY (FULLY REDIRECTIVE, NARROW), TEST LEVEL 2
- PEDESTRIAN ROUTE



DATE PLOTTED = 12/29/2021 8:35:31 AM
 PEN TABLE = N:\Standards\CAD\Bentley Standards\LD\DOT\Plotting\CI-Plot-Plt.ctb
 PLOT CONFIG = N:\Standards\CAD\Bentley Standards\LD\DOT\Plotting\CI-Plot-Plt.ctb
 FILE NAME = N:\VADU\08289521\Design\VDI\Contract 2\08289521\Int\DOT_Stage2_084.dgn



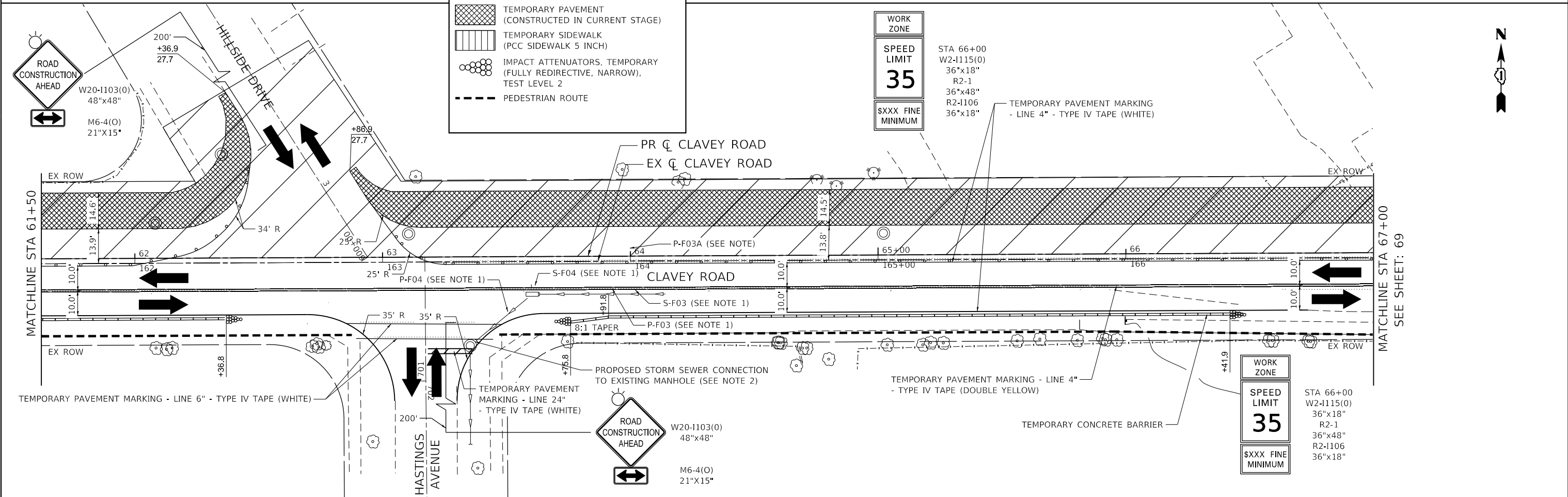
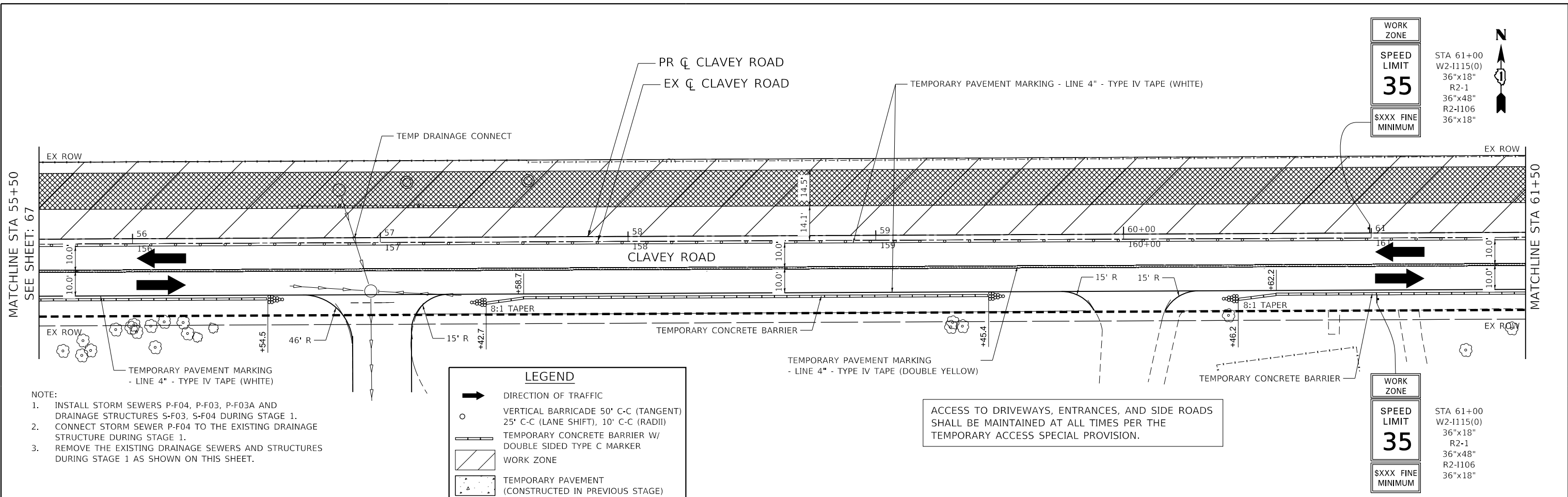
USER NAME = Roadway	DESIGNED - ES	REVISED -
	DRAWN - ES	REVISED -
PLOT SCALE = 40.0000' / 1"	CHECKED - DLD	REVISED -
PLOT DATE = 12/29/2021	DATE - 11/29/2021	REVISED -

STATE OF ILLINOIS
DEPARTMENT OF TRANSPORTATION

CLAVEY ROAD ROADWAY RECONSTRUCTION
MAINTENANCE OF TRAFFIC
STAGE 2

SCALE: 1" = 20' SHEET NO. 4 OF 6 SHEETS STA. 43+50 TO STA. 55+50

FAU RTE.	SECTION	COUNTY	TOTAL SHEETS	SHEET NO.
1265	15-00125-00-PV	LAKE	300	67
CONTRACT NO. 61C85			ILLINOIS FED. AID PROJECT	



DATE PLOTTED = 12/29/2021 8:36:31 AM
 PEN TABLE = N:\Standards\CAD\BentleyStandards\IL-DOT\Plotting\CGI-PDF.plt
 PLOT CONFIG = N:\Standards\CAD\BentleyStandards\CGI-PDF.ctb
 FILE NAME = N:\VADU\88289521\Design\VDI\Contract 2\88289521.dwg, Stage 2.dwg



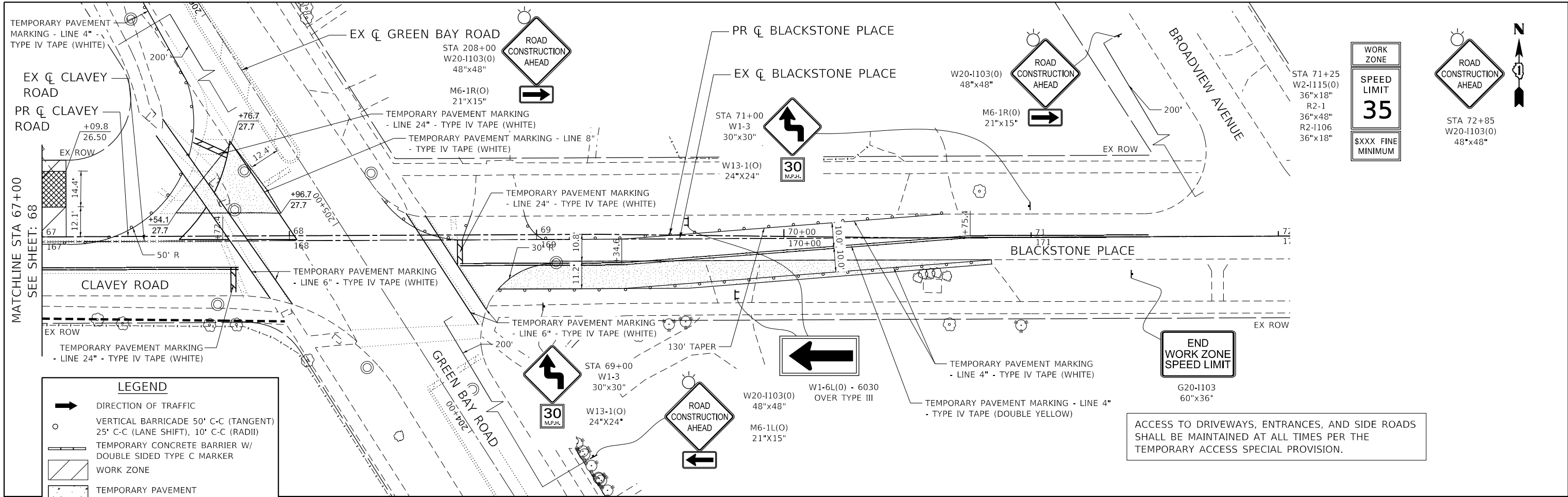
USER NAME = Roadway	DESIGNED - ES	REVISED -
DRAWN - ES	REVISIONS -	
PLOT SCALE = 40.0000' / 1" =	CHECKED - DLD	REVISIONS -
PLOT DATE = 12/29/2021	DATE - 11/29/2021	REVISIONS -

STATE OF ILLINOIS
DEPARTMENT OF TRANSPORTATION


CLAVEY ROAD ROADWAY RECONSTRUCTION
MAINTENANCE OF TRAFFIC
STAGE 2

SCALE: 1" = 20' SHEET NO. 5 OF 6 SHEETS STA. 55+50 TO STA. 67+00

FAU RTE.	SECTION	COUNTY	TOTAL SHEETS	SHEET NO.
1265	15-00125-00-PV	LAKE	300	68
CONTRACT NO. 61C85			ILLINOIS FED. AID PROJECT	



WORK ZONE
SPEED LIMIT
35
SXXX FINE MINIMUM



LEGEND

- DIRECTION OF TRAFFIC
- VERTICAL BARRICADE 50' C-C (TANGENT)
25' C-C (LANE SHIFT), 10' C-C (RADII)
- TEMPORARY CONCRETE BARRIER W/
DOUBLE SIDED TYPE C MARKER
- WORK ZONE
- TEMPORARY PAVEMENT
(CONSTRUCTED IN PREVIOUS STAGE)
- TEMPORARY PAVEMENT
(CONSTRUCTED IN CURRENT STAGE)
- TEMPORARY SIDEWALK
(PCC SIDEWALK 5 INCH)
- IMPACT ATTENUATORS, TEMPORARY
(FULLY REDIRECTIVE, NARROW),
TEST LEVEL 2
- PEDESTRIAN ROUTE

ACCESS TO DRIVEWAYS, ENTRANCES, AND SIDE ROADS SHALL BE MAINTAINED AT ALL TIMES PER THE TEMPORARY ACCESS SPECIAL PROVISION.

DATE PLOTTED = 12/29/2021 8:35:32 AM
 PEN TABLE = N:\Standards\CAD\BentleyStandards\DOT\Plotting\DOT-PDF.plt
 PLOT CONFIG = N:\Standards\CAD\BentleyStandards\DOT\Plotting\DOT-PDF.plt
 FILE NAME = N:\VADU\08289521\Design\DOT\Contract 2\08289521.dwg, STA. 67, Stage 2, 0828.dwg



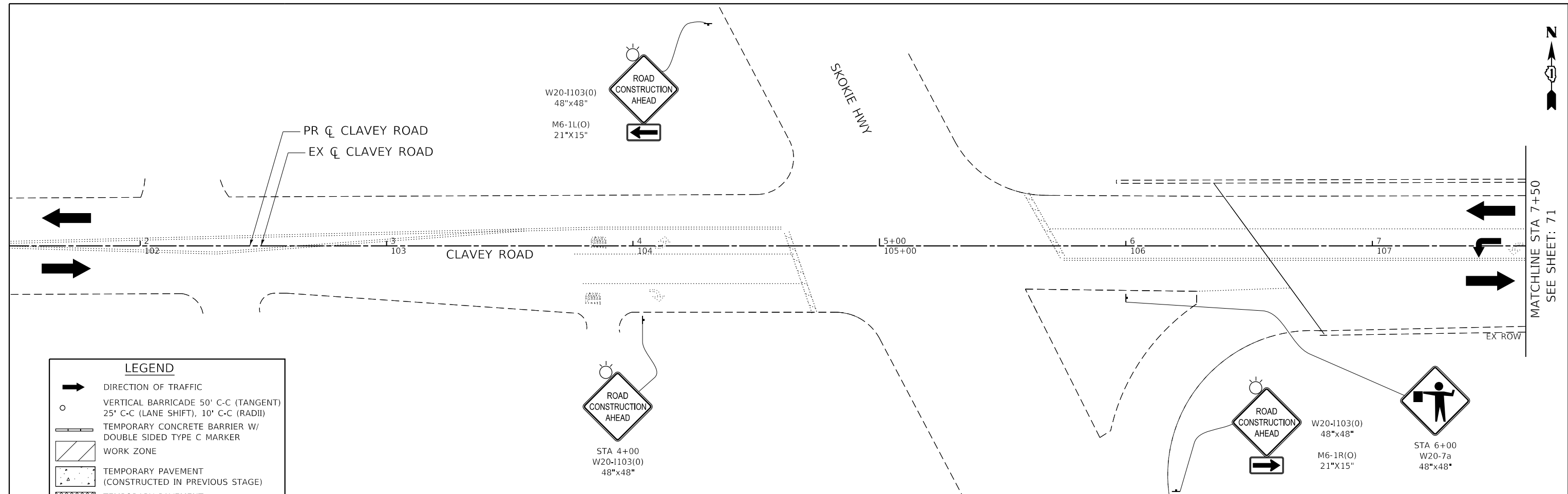
USER NAME = Roadway	DESIGNED - ES	REVISED -
DRAWN - ES	REVISIONS -	
PLOT SCALE = 40.0000' / in.	CHECKED - DLD	REVISED -
PLOT DATE = 12/29/2021	DATE - 11/29/2021	REVISED -

**STATE OF ILLINOIS
DEPARTMENT OF TRANSPORTATION**

**CLAVEY ROAD ROADWAY RECONSTRUCTION
MAINTENANCE OF TRAFFIC
STAGE 2**
SCALE: 1" = 20' SHEET NO. 6 OF 6 SHEETS STA. 67+00 TO STA. 72+00

FAU RTE.	SECTION	COUNTY	TOTAL SHEETS	SHEET NO.
1265	15-00125-00-PV	LAKE	300	69
CONTRACT NO. 61C85				

ILLINOIS FED. AID PROJECT



MATCHLINE STA 7+50
SEE SHEET: 71

LEGEND

- DIRECTION OF TRAFFIC
- VERTICAL BARRICADE 50' C-C (TANGENT)
25' C-C (LANE SHIFT), 10' C-C (RADII)
- TEMPORARY CONCRETE BARRIER W/
DOUBLE SIDED TYPE C MARKER
- WORK ZONE
- TEMPORARY PAVEMENT
(CONSTRUCTED IN PREVIOUS STAGE)
- TEMPORARY PAVEMENT
(CONSTRUCTED IN CURRENT STAGE)
- TEMPORARY SIDEWALK
(PCC SIDEWALK 5 INCH)
- IMPACT ATTENUATORS, TEMPORARY
(FULLY REDIRECTIVE, NARROW),
TEST LEVEL 2
- PEDESTRIAN ROUTE

DATE PLOTTED = 12/29/2021 8:36:32 AM
 PEN TABLE = N:\Standards\CAD\Bentley Standards\DOT\Plotting\DOT-Plot-Table.tbl
 PLOT CONFIG = N:\Standards\CAD\Bentley Standards\DOT\Plotting\DOT-Plot-Table.tbl
 FILE NAME = N:\VADU\08289521\Design\DOT\Contract 2\08289521-INT.DOT.Stage 2a.dgn



USER NAME = Roadway	DESIGNED - ES	REVISED -
	DRAWN - ES	REVISED -
PLOT SCALE = 40.0000' / in.	CHECKED - DLD	REVISED -
PLOT DATE = 12/29/2021	DATE - 11/29/2021	REVISED -

**STATE OF ILLINOIS
DEPARTMENT OF TRANSPORTATION**

**CLAVEY ROAD ROADWAY RECONSTRUCTION
MAINTENANCE OF TRAFFIC
STAGE 2A**

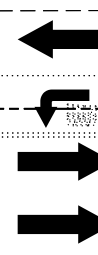
SCALE: 1" = 20' SHEET NO. 1 OF 4 SHEETS STA. 2+00 TO STA. 7+50

FAU RTE.	SECTION	COUNTY	TOTAL SHEETS	SHEET NO.
1265	15-00125-00-PV	LAKE	300	70
CONTRACT NO. 61G85			ILLINOIS FED. AID PROJECT	

**END
WORK ZONE
SPEED LIMIT**

STA 7+75
G20-1103
60"x36"

MATCHLINE STA 7+50
SEE SHEET: 70

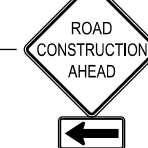


LEGEND

- DIRECTION OF TRAFFIC
- VERTICAL BARRICADE 50' C-C (TANGENT)
25' C-C (LANE SHIFT), 10' C-C (RADII)
- TEMPORARY CONCRETE BARRIER W/
DOUBLE SIDED TYPE C MARKER
- WORK ZONE
- TEMPORARY PAVEMENT
(CONSTRUCTED IN PREVIOUS STAGE)
- TEMPORARY PAVEMENT
(CONSTRUCTED IN CURRENT STAGE)
- TEMPORARY SIDEWALK
(PCC SIDEWALK 5 INCH)
- IMPACT ATTENUATORS, TEMPORARY
(FULLY REDIRECTIVE, NARROW),
TEST LEVEL 2
- PEDESTRIAN ROUTE



STA 10+50
W2-1115(0)
36"x18"
R2-1
36"x48"
R2-1106
36"x18"




TEMPORARY PAVEMENT MARKING - LINE 24" - TYPE IV TAPE (WHITE)

TEMPORARY CHAIN LINK FENCE (PORTABLE)

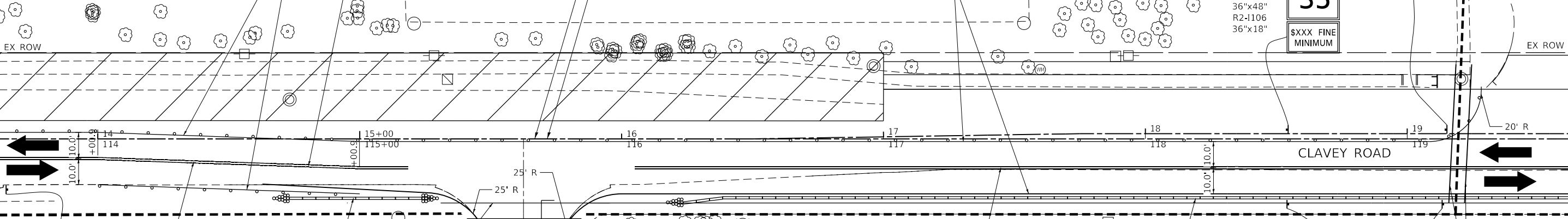


ACCESS TO DRIVEWAYS, ENTRANCES, AND SIDE ROADS SHALL BE MAINTAINED AT ALL TIMES PER THE TEMPORARY ACCESS SPECIAL PROVISION.



STA 18+50
W2-1115(0)
36"x18"
R2-1
36"x48"
R2-1106
36"x18"

MATCHLINE STA 13+50



STA 13+50
W2-1115(0)
36"x18"
R2-1
36"x48"
R2-1106
36"x18"



TEMPORARY CONCRETE BARRIER

TEMPORARY PAVEMENT MARKING - LINE 6" - TYPE IV TAPE (WHITE)

SEVEN PINES CIRCLE

TEMPORARY PAVEMENT MARKING - LINE 24" - TYPE IV TAPE (WHITE)



TEMPORARY CONCRETE BARRIER

STA 18+50
W2-1115(0)
36"x18"
R2-1
36"x48"
R2-1106
36"x18"



TEMPORARY PAVEMENT MARKING - LINE 6" - TYPE IV TAPE (WHITE)

TEMPORARY CROSSWALK TO BE MAINTAINED AT ALL TIMES.



USER NAME = Roadway	DESIGNED - ES	REVISED -
DRAWN - ES	REVISED -	
CHECKED - DLD	REVISED -	
DATE - 11/29/2021	REVISED -	

STATE OF ILLINOIS
DEPARTMENT OF TRANSPORTATION

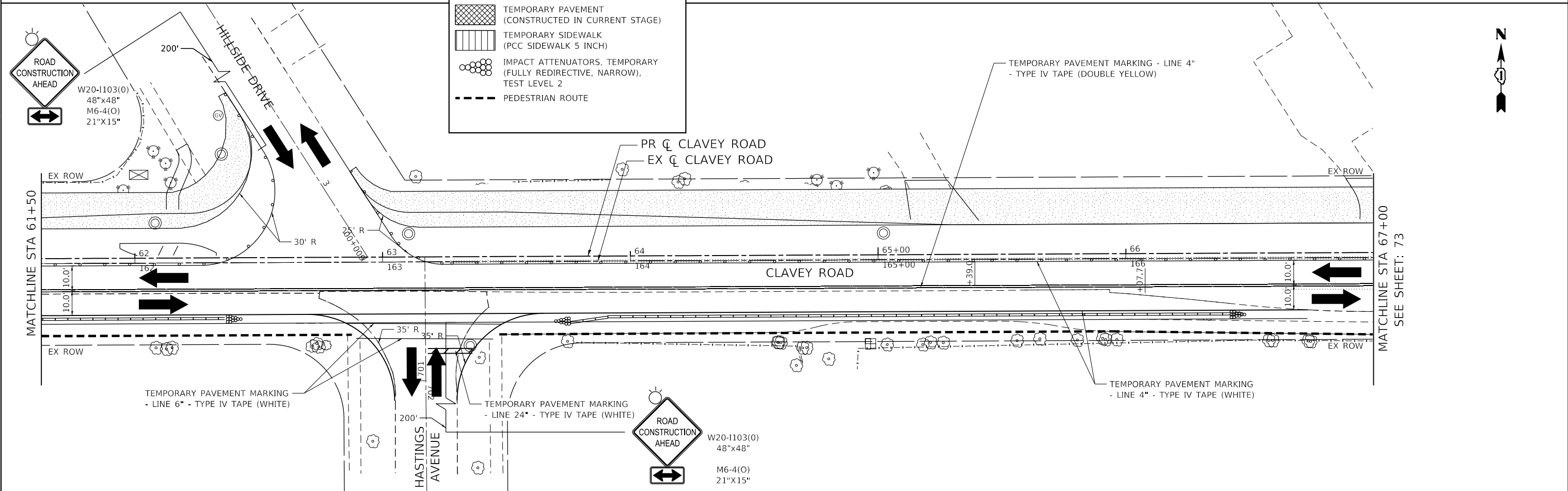
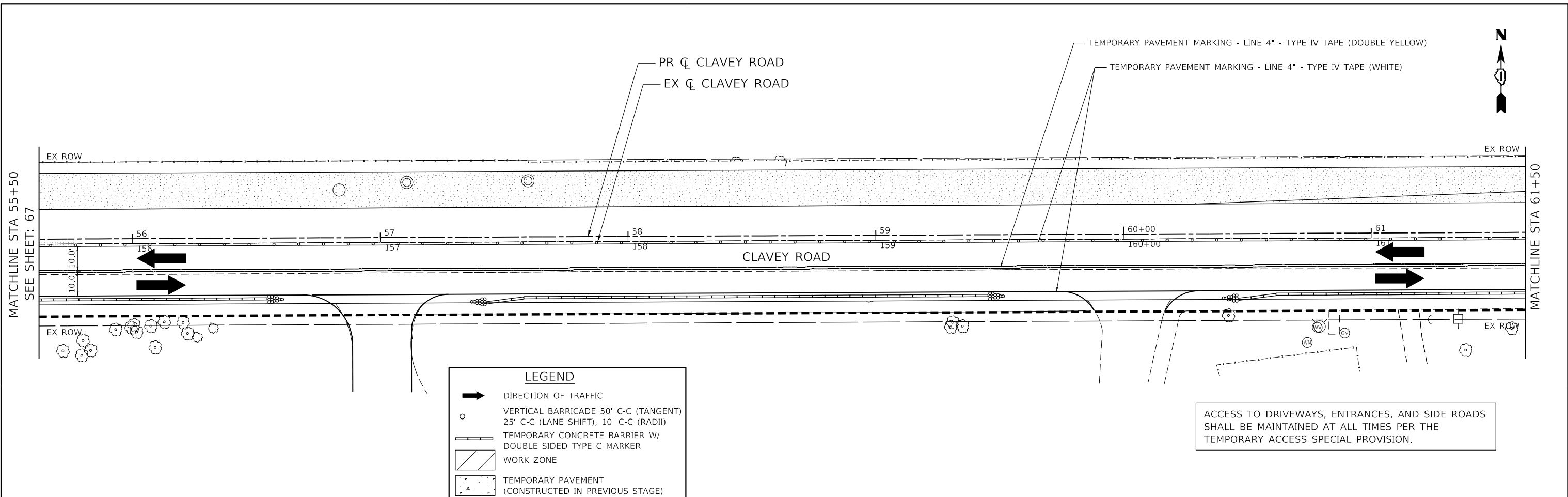
**CLAVEY ROAD ROADWAY RECONSTRUCTION
MAINTENANCE OF TRAFFIC
STAGE 2A**

SCALE: 1" = 20' SHEET NO. 2 OF 4 SHEETS STA. 7+50 TO STA. 19+50

FAU RTE.	SECTION	COUNTY	TOTAL SHEETS	SHEET NO.
1265	15-00125-00-PV	LAKE	300	71
CONTRACT NO. 61C85				

ILLINOIS FED. AID PROJECT

DATE PLOTTED = 12/29/2021 9:36:33 AM
 PEN TABLE = N:\Standards\CAD\BentleyStandards\IL-DOT\Plotting\CGI-PDF.plt
 PLOT CONFIG = N:\Standards\CAD\BentleyStandards\IL-DOT\Plotting\CGI-PDF.plt
 FILE NAME = N:\VADU\08289521\Design\VDI\Center.ctb



DATE PLOTTED = 12/29/2021 8:36:33 AM
 PEN TABLE = N:\Standards\CAD\BentleyStandards\IL\DOT\Plotting\CGI-PDF.plt
 PLOT CONFIG = N:\Standards\CAD\BentleyStandards\IL\DOT\Plotting\CGI-PDF.ctb
 FILE NAME = N:\VADU\08289521\Design\DOT\Contract 2\08289521\mt_001_Stage 2a.dgn



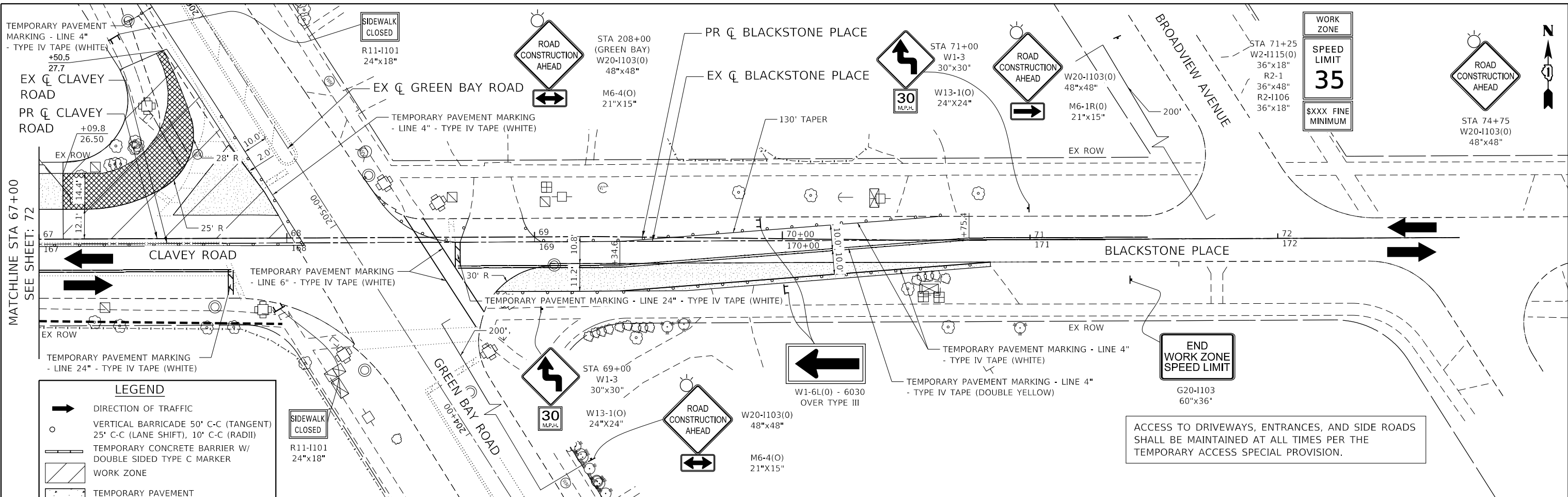
USER NAME = Roadway	DESIGNED - ES	REVISED -
	DRAWN - ES	REVISED -
PLOT SCALE = 40.0000' / 1"	CHECKED - DLD	REVISED -
PLOT DATE = 12/29/2021	DATE - 11/29/2021	REVISED -

STATE OF ILLINOIS
DEPARTMENT OF TRANSPORTATION

CLAVEY ROAD ROADWAY RECONSTRUCTION
MAINTENANCE OF TRAFFIC
STAGE 2A

SCALE: 1" = 20' SHEET NO. 3 OF 4 SHEETS STA. 55+50 TO STA. 67+00

FAU RTE.	SECTION	COUNTY	TOTAL SHEETS	SHEET NO.
1265	15-00125-00-PV	LAKE	300	72
CONTRACT NO.			61G85	
ILLINOIS FED. AID PROJECT				



LEGEND

- DIRECTION OF TRAFFIC
- VERTICAL BARRICADE 50' C-C (TANGENT) 25' C-C (LANE SHIFT), 10' C-C (RADII)
- TEMPORARY CONCRETE BARRIER W/ DOUBLE SIDED TYPE C MARKER
- WORK ZONE
- TEMPORARY PAVEMENT (CONSTRUCTED IN PREVIOUS STAGE)
- TEMPORARY PAVEMENT (CONSTRUCTED IN CURRENT STAGE)
- TEMPORARY SIDEWALK (PCC SIDEWALK 5 INCH)
- IMPACT ATTENUATORS, TEMPORARY (FULLY REDIRECTIVE, NARROW), TEST LEVEL 2
- PEDESTRIAN ROUTE

CONTRACTOR TO STAGE WORK SO THAT THE SB GREEN BAY ROAD TO WB CLAVEY ROAD RIGHT TURN MOVEMENT IS OPEN AT ALL TIMES.

ACCESS TO DRIVEWAYS, ENTRANCES, AND SIDE ROADS SHALL BE MAINTAINED AT ALL TIMES PER THE TEMPORARY ACCESS SPECIAL PROVISION.

DATE PLOTTED = 12/29/2021 8:35:34 AM
 PEN TABLE = N:\Standards\CAD\Bentley Standards\DOT\Plotting\DOT-Plot-Table.tbl
 PLOT CONFIG = N:\Standards\CAD\Bentley Standards\DOT\Plotting\DOT-Plot-Table.tbl
 FILE NAME = N:\VADU\08289552\Design\DOT\Contract 2\08289552\DOT_Sign_2_086.dgn



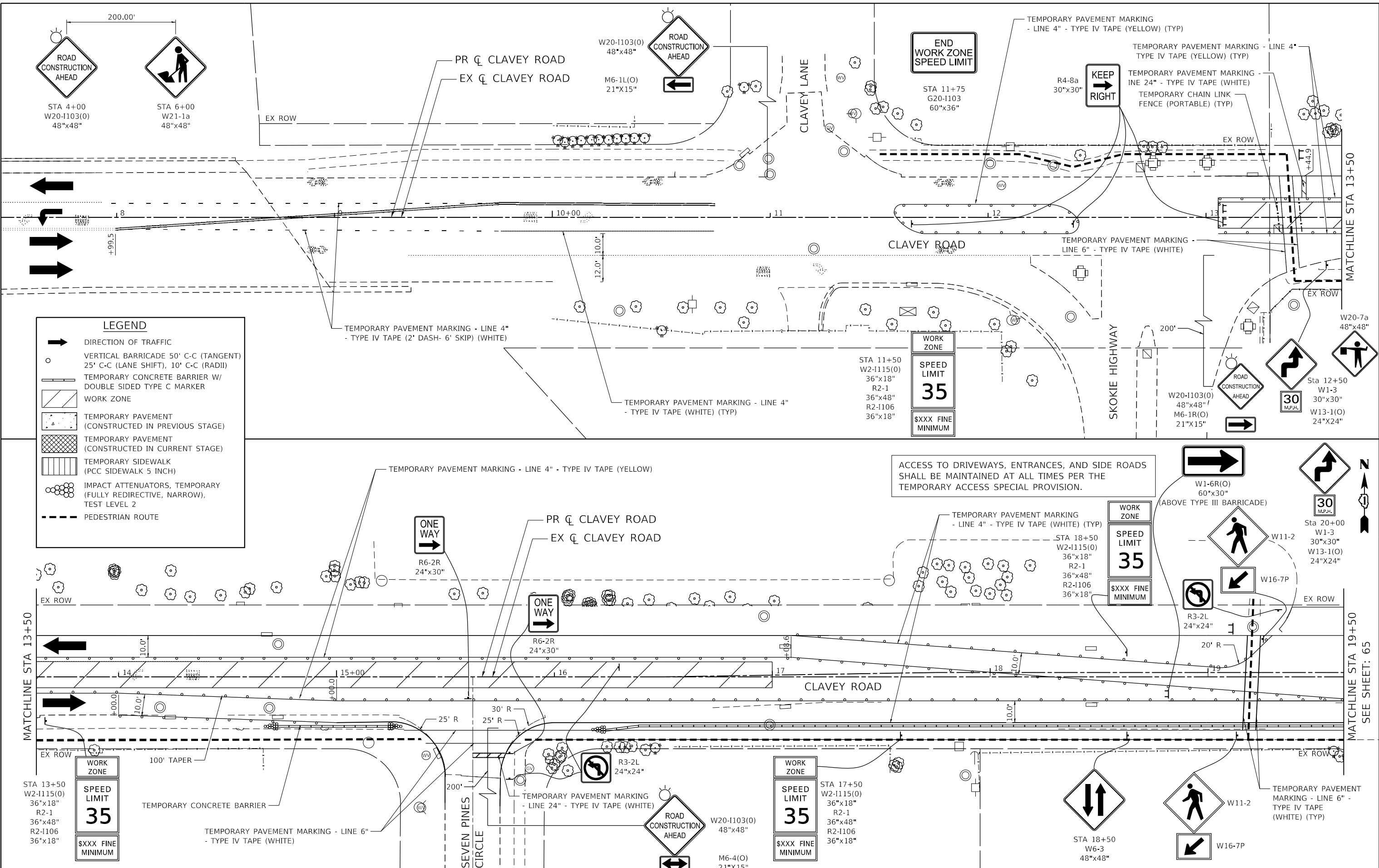
USER NAME = Roadway	DESIGNED - ES	REVISED -
DRAWN - ES	REVISOR -	
PLOT SCALE = 40.0000' / 1in.	CHECKED - DLD	REVISED -
PLOT DATE = 12/29/2021	DATE - 11/29/2021	REVISED -

**STATE OF ILLINOIS
DEPARTMENT OF TRANSPORTATION**

**CLAVEY ROAD ROADWAY RECONSTRUCTION
MAINTENANCE OF TRAFFIC
STAGE 2A**

SCALE: 1" = 20' SHEET NO. 4 OF 4 SHEETS STA. 67+00 TO STA. 72+00

FAU RTE.	SECTION	COUNTY	TOTAL SHEETS	SHEET NO.
1265	15-00125-00-PV	LAKE	300	73
CONTRACT NO. 61G85				
ILLINOIS FED. AID PROJECT				



LEGEND

- DIRECTION OF TRAFFIC
- VERTICAL BARRICADE 50' C-C (TANGENT) 25' C-C (LANE SHIFT), 10' C-C (RADII)
- TEMPORARY CONCRETE BARRIER W/ DOUBLE SIDED TYPE C MARKER
- WORK ZONE
- TEMPORARY PAVEMENT (CONSTRUCTED IN PREVIOUS STAGE)
- TEMPORARY PAVEMENT (CONSTRUCTED IN CURRENT STAGE)
- TEMPORARY SIDEWALK (PCC SIDEWALK 5 INCH)
- IMPACT ATTENUATORS, TEMPORARY (FULLY REDIRECTIVE, NARROW), TEST LEVEL 2
- PEDESTRIAN ROUTE

DATE PLOTTED = 12/29/2021 9:35:35 AM
 PLOT TABLE = N:\Standards\CAD\Bentley\standards\IL\DOT\Plotting\CI-PAF-plc.ctb
 FILE NAME = N:\VADU\08290521\Design\VDI\Center.ctb
 PLOT DATE = 12/29/2021

8725 W. Higgins Rd, Ste 600, Chicago, IL 60631
P 773.775.4009 | www.ciorba.com

USER NAME = Roadway	DESIGNED - ES	REVISED -
DRAWN - ES	REVISOR -	
CHECKED - DLD	REVISOR -	
DATE = 11/29/2021	REVISOR -	

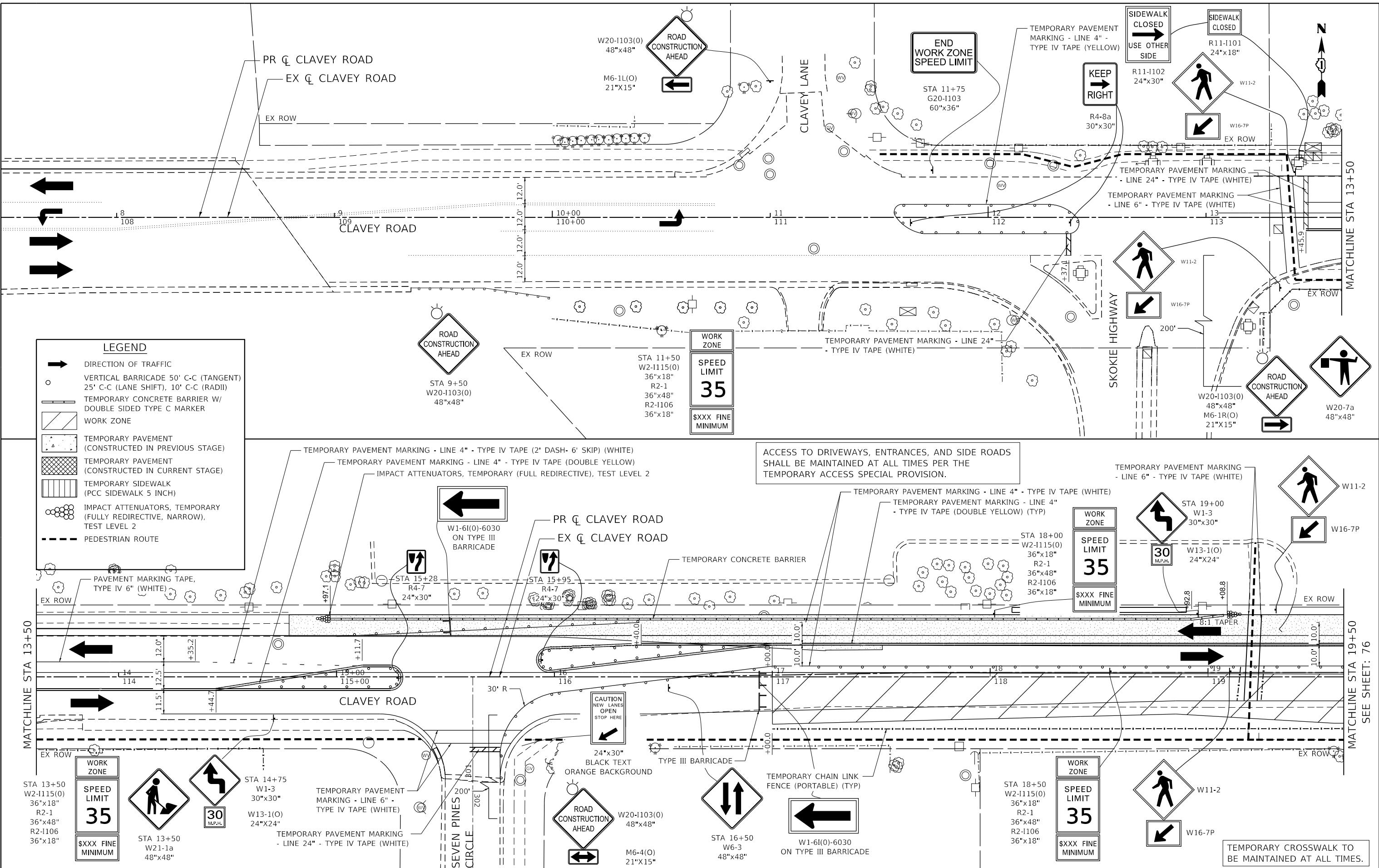
SCALE = 40.0000' / 1"	CHECKED - DLD	REVISOR -
PLOT DATE = 12/29/2021	DATE = 11/29/2021	REVISOR -

STATE OF ILLINOIS
DEPARTMENT OF TRANSPORTATION

CLAVEY ROAD ROADWAY RECONSTRUCTION
MAINTENANCE OF TRAFFIC
STAGE 2B

SCALE: 1" = 20' SHEET NO. 1 OF 1 SHEETS STA. 7+50 TO STA. 19+50

FAU RTE. 1265	SECTION 15-00125-00-PV	COUNTY LAKE	TOTAL SHEETS 300	SHEET NO. 74
CONTRACT NO. 61G85			ILLINOIS FED. AID PROJECT	



LEGEND

- DIRECTION OF TRAFFIC
- VERTICAL BARRICADE 50' C-C (TANGENT) 25' C-C (LANE SHIFT), 10' C-C (RADII)
- TEMPORARY CONCRETE BARRIER W/ DOUBLE SIDED TYPE C MARKER
- WORK ZONE
- TEMPORARY PAVEMENT (CONSTRUCTED IN PREVIOUS STAGE)
- TEMPORARY PAVEMENT (CONSTRUCTED IN CURRENT STAGE)
- TEMPORARY SIDEWALK (PCC SIDEWALK 5 INCH)
- IMPACT ATTENUATORS, TEMPORARY (FULLY REDIRECTIVE, NARROW), TEST LEVEL 2
- PEDESTRIAN ROUTE

PAVEMENT MARKING TAPE, TYPE IV 6" (WHITE)

DATE PLOTTED = 12/29/2021 9:35:35 AM
 PEN TABLE = A:\Standards\CAD\BentleyStandards\IL-DOT\Plotting\CGI-PDF.plt
 PLOT CONFIG = A:\Standards\CAD\BentleyStandards\IL-DOT\Plotting\CGI-PDF.plt
 FILE NAME = A:\VAD\08290521\Design\VDI\Contract 2\08290521.dwg, sht_001.dgn



USER NAME = Roadway	DESIGNED - ES	REVISED -
	DRAWN - ES	REVISED -
PLOT SCALE = 40.0000' / in.	CHECKED - DLD	REVISED -
PLOT DATE = 12/29/2021	DATE = 11/29/2021	REVISED -

STA 13+50 W2-1115(O) 36"x18" R2-1 36"x48" R2-1106 36"x18"	STA 14+75 W1-3 30"x30" W13-1(O) 24"x24"	STA 15+28 R4-7 24"x30"	STA 15+95 R4-7 24"x30"	STA 16+50 W6-3 48"x48"	STA 18+50 W2-1115(O) 36"x18" R2-1 36"x48" R2-1106 36"x18"	STA 19+00 W1-3 30"x30" W13-1(O) 24"x24"
---	---	------------------------------	------------------------------	------------------------------	---	---

**STATE OF ILLINOIS
DEPARTMENT OF TRANSPORTATION**

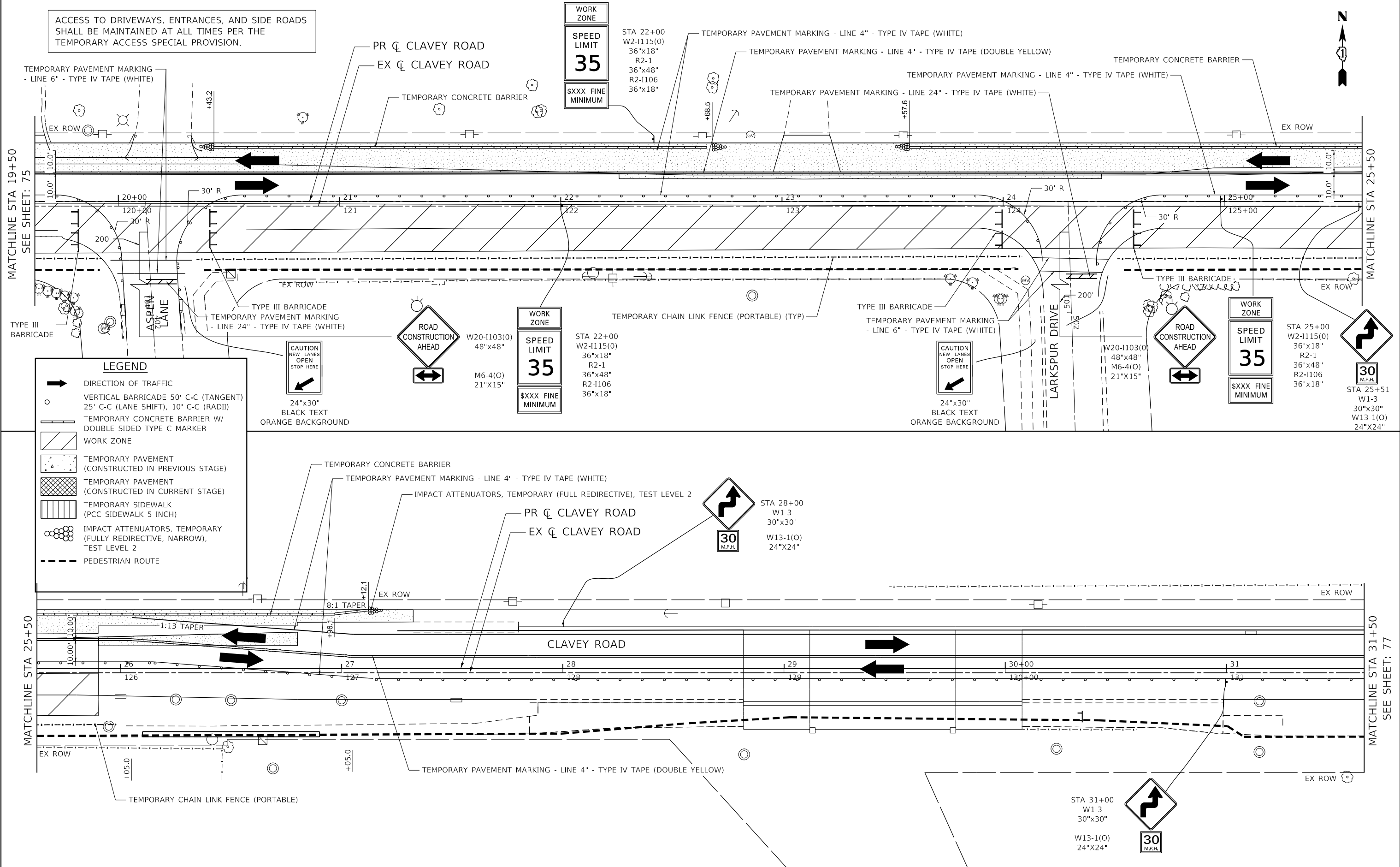
**CLAVEY ROAD ROADWAY RECONSTRUCTION
MAINTENANCE OF TRAFFIC
STAGE 3**

SCALE: 1" = 20' SHEET NO. 1 OF 6 SHEETS STA. 7+50 TO STA. 19+50

FAU RTE. = 1265	SECTION = 15-00125-00-PV	COUNTY = LAKE	TOTAL SHEETS = 300	SHEET NO. = 75
CONTRACT NO. = 61G85				ILLINOIS FED. AID PROJECT

SEE SHEET: 76

ACCESS TO DRIVEWAYS, ENTRANCES, AND SIDE ROADS SHALL BE MAINTAINED AT ALL TIMES PER THE TEMPORARY ACCESS SPECIAL PROVISION.



LEGEND

- DIRECTION OF TRAFFIC
- VERTICAL BARRICADE 50' C-C (TANGENT), 25' C-C (LANE SHIFT), 10' C-C (RADII)
- TEMPORARY CONCRETE BARRIER W/ DOUBLE SIDED TYPE C MARKER
- WORK ZONE
- TEMPORARY PAVEMENT (CONSTRUCTED IN PREVIOUS STAGE)
- TEMPORARY PAVEMENT (CONSTRUCTED IN CURRENT STAGE)
- TEMPORARY SIDEWALK (PCC SIDEWALK 5 INCH)
- IMPACT ATTENUATORS, TEMPORARY (FULLY REDIRECTIVE, NARROW), TEST LEVEL 2
- PEDESTRIAN ROUTE
- 24"x30" BLACK TEXT ORANGE BACKGROUND
- ROAD CONSTRUCTION AHEAD
- SPEED LIMIT 35
- CAUTION NEW LANES OPEN STOP HERE
- 30 M.P.H.

DATE PLOTTED = 12/29/2021 8:36:36 AM
 PEN TABLE = N:\Standards\CAD\Bentley Standards\LD\DOT\Plotting\DOT-Plot-Table.tbl
 PLOT CONFIG = N:\Standards\CAD\Bentley Standards\LD\DOT\Plotting\DOT-Plot-Table.tbl
 FILE NAME = N:\VADU\88289552\Design\DOT\Contract 2\88289552\DOT_Sign_3.dwg



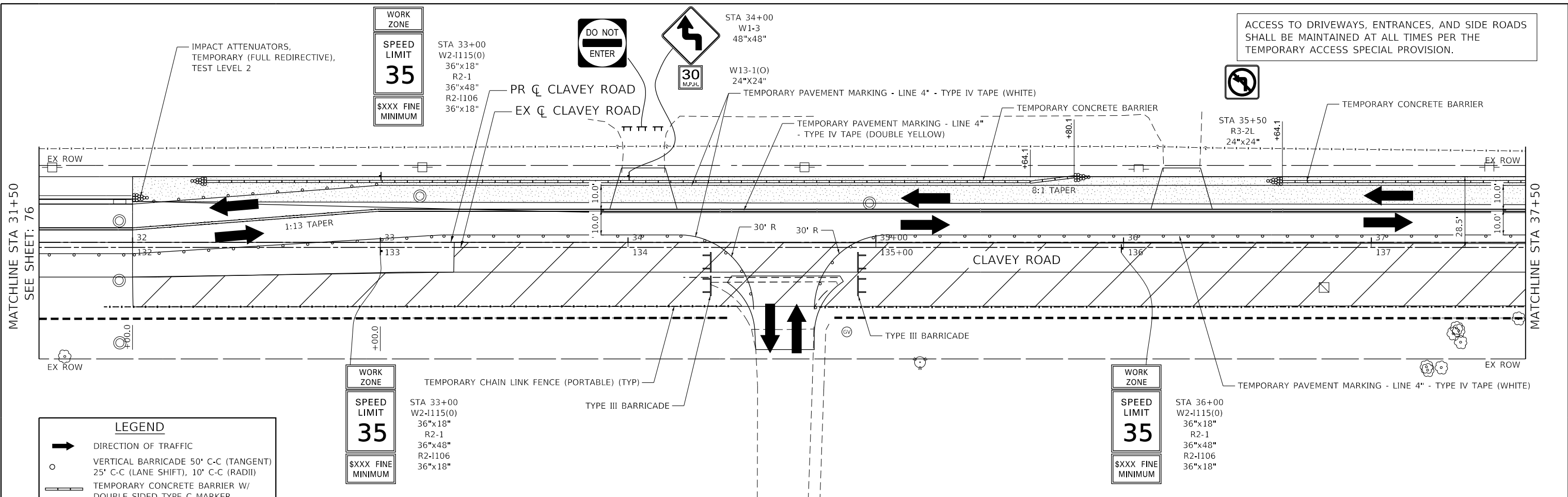
USER NAME = Roadway	DESIGNED - ES	REVISED -
	DRAWN - ES	REVISED -
PLOT SCALE = 40,000' / 1"	CHECKED - DLD	REVISED -
PLOT DATE = 12/29/2021	DATE - 11/29/2021	REVISED -

STATE OF ILLINOIS
DEPARTMENT OF TRANSPORTATION

**CLAVEY ROAD ROADWAY RECONSTRUCTION
MAINTENANCE OF TRAFFIC
STAGE 3**

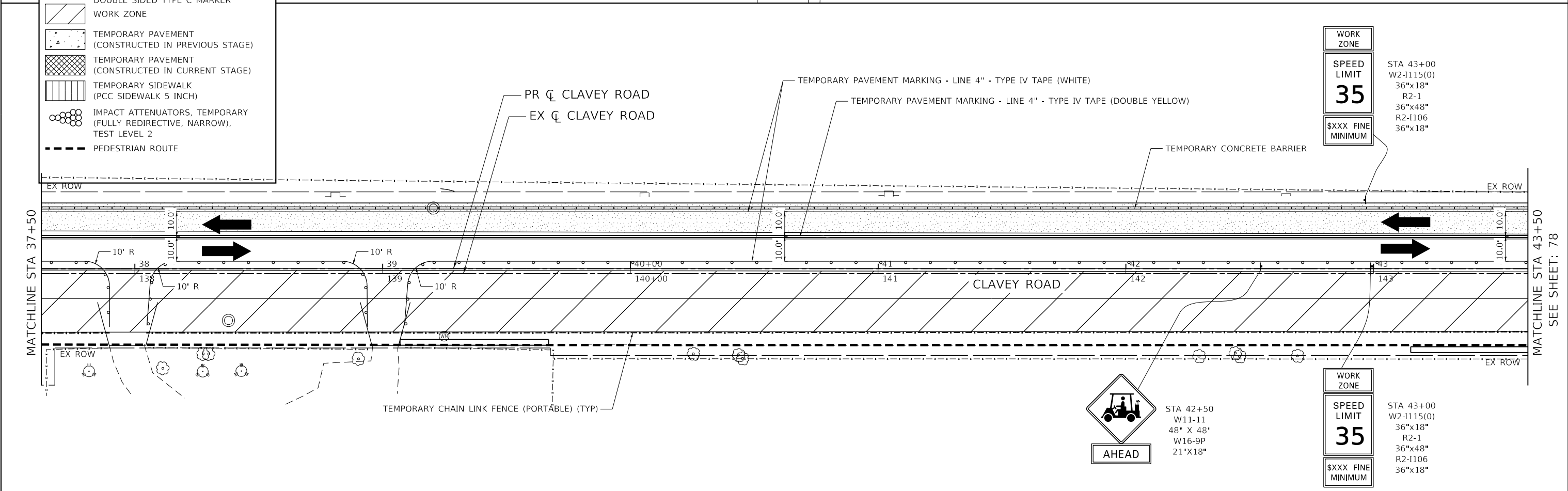
SCALE: 1" = 20' SHEET NO. 2 OF 6 SHEETS STA. 19+50 TO STA. 31+50

FAU RTE.	SECTION	COUNTY	TOTAL SHEETS	SHEET NO.
1265	15-00125-00-PV	LAKE	300	76
CONTRACT NO. 61G85			ILLINOIS FED. AID PROJECT	



LEGEND

- DIRECTION OF TRAFFIC
- VERTICAL BARRICADE 50' C-C (TANGENT), 25' C-C (LANE SHIFT), 10' C-C (RADII)
- TEMPORARY CONCRETE BARRIER W/ DOUBLE SIDED TYPE C MARKER
- WORK ZONE
- TEMPORARY PAVEMENT (CONSTRUCTED IN PREVIOUS STAGE)
- TEMPORARY PAVEMENT (CONSTRUCTED IN CURRENT STAGE)
- TEMPORARY SIDEWALK (PCC SIDEWALK 5 INCH)
- IMPACT ATTENUATORS, TEMPORARY (FULLY REDIRECTIVE, NARROW), TEST LEVEL 2
- PEDESTRIAN ROUTE



DATE PLOTTED = 12/29/2021 8:36:36 AM
 PEN TABLE = N:\Standards\CAD\Bentley Standards\LD\DOT\Plotting\CGI-PDF.plt
 PLOT CONFIG = N:\Standards\CAD\Bentley Standards\LD\DOT\Plotting\CGI-PDF.ctb
 FILE NAME = N:\VADU\88289552\Design\DOT\Center\2\88289552.dwg



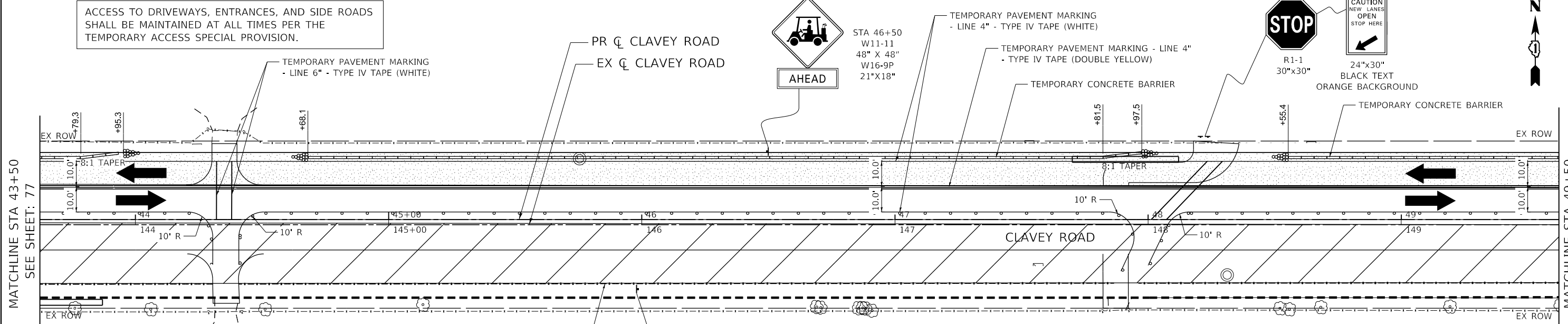
USER NAME = Roadway	DESIGNED - ES	REVISED -
	DRAWN - ES	REVISED -
PLOT SCALE = 40.0000' / in.	CHECKED - DLD	REVISED -
PLOT DATE = 12/29/2021	DATE - 11/29/2021	REVISED -

STATE OF ILLINOIS
DEPARTMENT OF TRANSPORTATION

CLAVEY ROAD ROADWAY RECONSTRUCTION
MAINTENANCE OF TRAFFIC
STAGE 3
 SCALE: 1" = 20' SHEET NO. 3 OF 6 SHEETS STA. 31+50 TO STA. 43+50

FAU RTE. 1265	SECTION 15-00125-00-PV	COUNTY LAKE	TOTAL SHEETS 300	SHEET NO. 77
CONTRACT NO. 61G85			ILLINOIS FED. AID PROJECT	

ACCESS TO DRIVEWAYS, ENTRANCES, AND SIDE ROADS SHALL BE MAINTAINED AT ALL TIMES PER THE TEMPORARY ACCESS SPECIAL PROVISION.

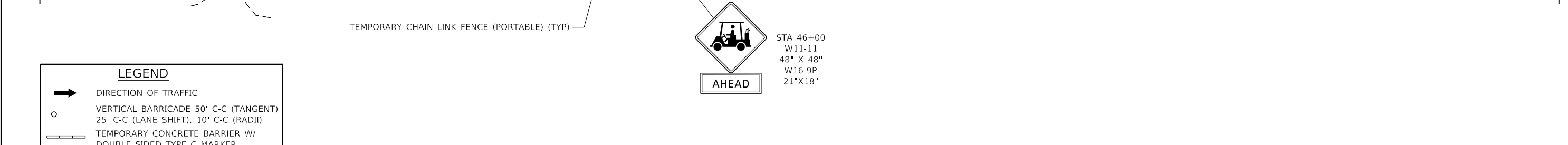


MATCHLINE STA 43+50
SEE SHEET: 77

MATCHLINE STA 49+50
SEE SHEET: 79

LEGEND

- DIRECTION OF TRAFFIC
- VERTICAL BARRICADE 50' C-C (TANGENT), 25' C-C (LANE SHIFT), 10' C-C (RADII)
- TEMPORARY CONCRETE BARRIER W/ DOUBLE SIDED TYPE C MARKER
- WORK ZONE
- TEMPORARY PAVEMENT (CONSTRUCTED IN PREVIOUS STAGE)
- TEMPORARY PAVEMENT (CONSTRUCTED IN CURRENT STAGE)
- TEMPORARY SIDEWALK (PCC SIDEWALK 5 INCH)
- IMPACT ATTENUATORS, TEMPORARY (FULLY REDIRECTIVE, NARROW), TEST LEVEL 2
- PEDESTRIAN ROUTE



MATCHLINE STA 49+50
SEE SHEET: 77

MATCHLINE STA 55+50
SEE SHEET: 79

DATE PLOTTED = 12/29/2021 9:35:37 AM
 PEN TABLE = N:\Standards\CAD\Bentley Standards\DOT\Plotting\DOT-Plot.tbl
 PLOT CONFIG = N:\Standards\CAD\Bentley Standards\DOT\Plotting\DOT-Plot.tbl
 FILE NAME = N:\VADU\08289552\Design\DOT\Center.ctb



USER NAME = Roadway	DESIGNED - ES	REVISED -
	DRAWN - ES	REVISED -
PLOT SCALE = 40.0000' / in.	CHECKED - DLD	REVISED -
PLOT DATE = 12/29/2021	DATE = 11/29/2021	REVISED -

STATE OF ILLINOIS
DEPARTMENT OF TRANSPORTATION

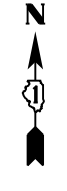
**CLAVEY ROAD ROADWAY RECONSTRUCTION
MAINTENANCE OF TRAFFIC
STAGE 3**

SCALE: 1" = 20' SHEET NO. 4 OF 6 SHEETS STA. 43+50 TO STA. 55+50

FAU RTE.	SECTION	COUNTY	TOTAL SHEETS	SHEET NO.
1265	15-00125-00-PV	LAKE	300	78
CONTRACT NO. 61C85			ILLINOIS FED. AID PROJECT	

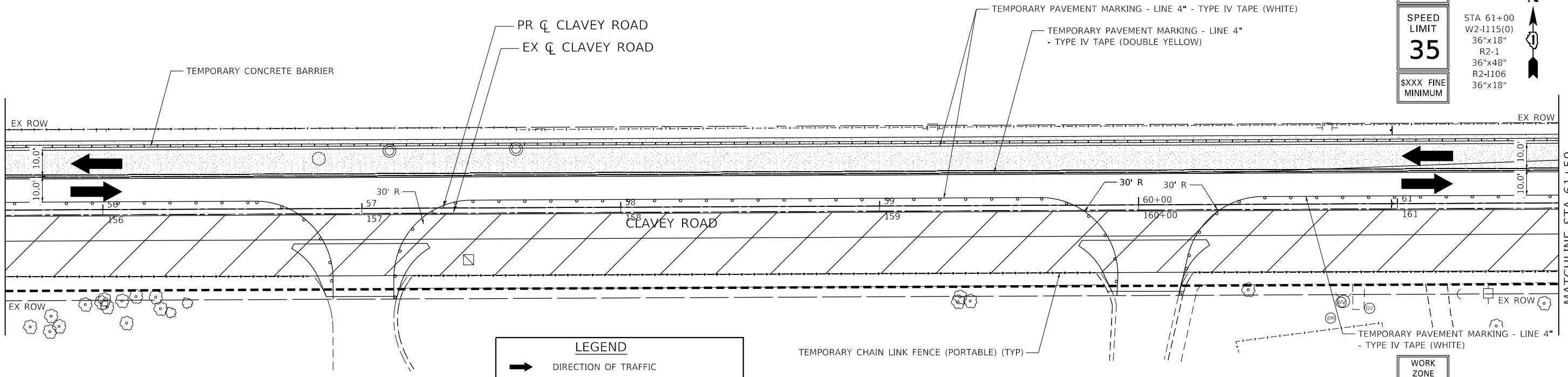
WORK ZONE
SPEED LIMIT 35
SXXX FINE MINIMUM

STA 61+00
W2-1115(0)
36"x18"
R2-1
36"x48"
R2-1106
36"x18"



MATCHLINE STA 55+50
SEE SHEET: 78

MATCHLINE STA 61+50



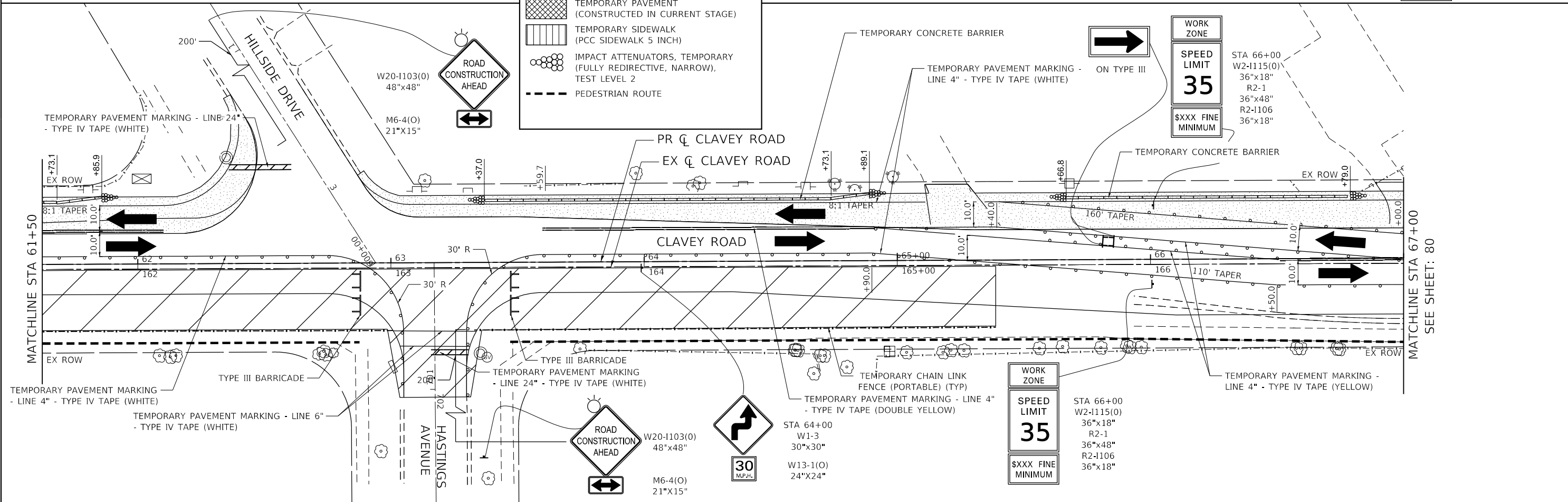
LEGEND

- DIRECTION OF TRAFFIC
- VERTICAL BARRICADE 50' C-C (TANGENT)
25' C-C (LANE SHIFT), 10' C-C (RADII)
- TEMPORARY CONCRETE BARRIER W/
DOUBLE SIDED TYPE C MARKER
- WORK ZONE
- TEMPORARY PAVEMENT
(CONSTRUCTED IN PREVIOUS STAGE)
- TEMPORARY PAVEMENT
(CONSTRUCTED IN CURRENT STAGE)
- TEMPORARY SIDEWALK
(PCC SIDEWALK 5 INCH)
- IMPACT ATTENUATORS, TEMPORARY
(FULLY REDIRECTIVE, NARROW),
TEST LEVEL 2
- PEDESTRIAN ROUTE

ACCESS TO DRIVEWAYS, ENTRANCES, AND SIDE ROADS
SHALL BE MAINTAINED AT ALL TIMES PER THE
TEMPORARY ACCESS SPECIAL PROVISION.

WORK ZONE
SPEED LIMIT 35
SXXX FINE MINIMUM

STA 61+00
W2-1115(0)
36"x18"
R2-1
36"x48"
R2-1106
36"x18"



WORK ZONE
SPEED LIMIT 35
SXXX FINE MINIMUM

STA 66+00
W2-1115(0)
36"x18"
R2-1
36"x48"
R2-1106
36"x18"

WORK ZONE
SPEED LIMIT 35
SXXX FINE MINIMUM

STA 66+00
W2-1115(0)
36"x18"
R2-1
36"x48"
R2-1106
36"x18"

DATE PLOTTED = 12/29/2021 8:35:38 AM
 PEN TABLE = N:\Standards\CAD\BentleyStandards\IL-DOT\Plotting\CGI-PDF.plt
 PLOT CONFIG = N:\Standards\CAD\BentleyStandards\IL-DOT\Plotting\CGI-PDF.plt
 FILE NAME = N:\VADU\10829952\Design_VADU\Center.ctb

CiorbaGroup
8725 W. Higgins Rd, Ste 600, Chicago, IL 60631
P 773.775.4009 | www.ciorba.com

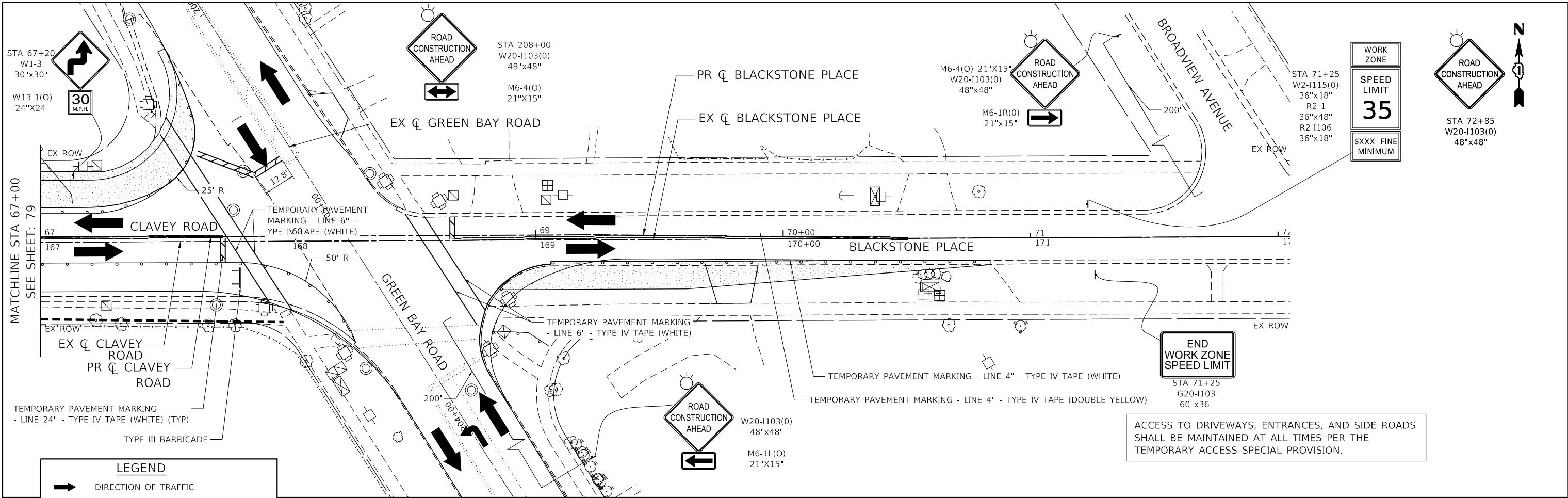
USER NAME = Roadway	DESIGNED - ES	REVISED -
	DRAWN - ES	REVISED -
PLOT SCALE = 40.0000' / 1"	CHECKED - DLD	REVISED -
PLOT DATE = 12/29/2021	DATE - 11/29/2021	REVISED -

STATE OF ILLINOIS
DEPARTMENT OF TRANSPORTATION

**CLAVEY ROAD ROADWAY RECONSTRUCTION
MAINTENANCE OF TRAFFIC
STAGE 3**

FAU RTE.	SECTION	COUNTY	TOTAL SHEETS	SHEET NO.
1265	15-00125-00-PV	LAKE	300	79
CONTRACT NO. 61G85			ILLINOIS FED. AID PROJECT	

SCALE: 1" = 20' SHEET NO. 5 OF 6 SHEETS STA. 55+50 TO STA. 67+00



LEGEND

- DIRECTION OF TRAFFIC
- VERTICAL BARRICADE 50' C-C (TANGENT) 25' C-C (LANE SHIFT), 10' C-C (RADII)
- TEMPORARY CONCRETE BARRIER W/ DOUBLE SIDED TYPE C MARKER
- WORK ZONE
- TEMPORARY PAVEMENT (CONSTRUCTED IN PREVIOUS STAGE)
- TEMPORARY PAVEMENT (CONSTRUCTED IN CURRENT STAGE)
- TEMPORARY SIDEWALK (PCC SIDEWALK 5 INCH)
- IMPACT ATTENUATORS, TEMPORARY (FULLY REDIRECTIVE, NARROW), TEST LEVEL 2
- PEDESTRIAN ROUTE

ACCESS TO DRIVEWAYS, ENTRANCES, AND SIDE ROADS SHALL BE MAINTAINED AT ALL TIMES PER THE TEMPORARY ACCESS SPECIAL PROVISION.

DATE PLOTTED = 12/29/2021 8:35:38 AM
 PEN TABLE = N:\Standards\CAD\BentleyStandards\DOT\Plotting\DOT-Plot.tbl
 PLOT CONFIG = N:\Standards\CAD\BentleyStandards\DOT\Plotting\DOT-Plot.tbl
 FILE NAME = N:\VADU\08289552\Design\DOT\Contract\2\08289552\DOT\Stage3_086.dgn



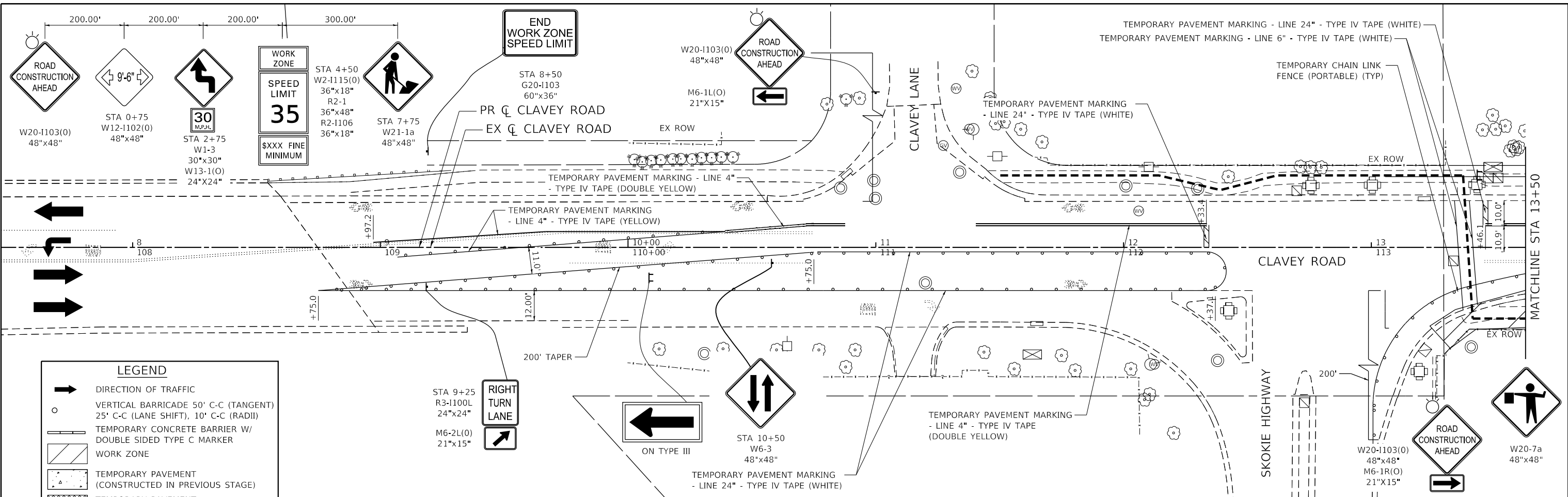
USER NAME = Roadway	DESIGNED - ES	REVISED -
	DRAWN - ES	REVISED -
PLOT SCALE = 40.0000' / 1"	CHECKED - DLD	REVISED -
PLOT DATE = 12/29/2021	DATE - 11/29/2021	REVISED -

STATE OF ILLINOIS
DEPARTMENT OF TRANSPORTATION

CLAVEY ROAD ROADWAY RECONSTRUCTION
MAINTENANCE OF TRAFFIC
STAGE 3

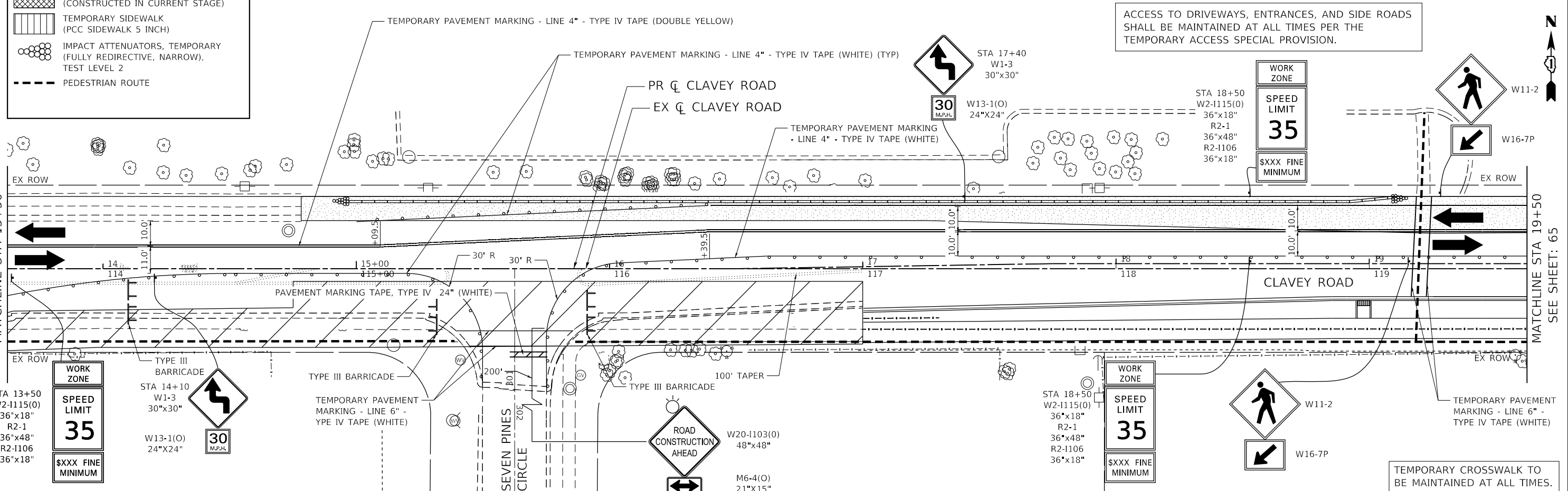
SCALE: 1" = 20' SHEET NO. 6 OF 6 SHEETS STA. 67+00 TO STA. 72+00

FAU RTE.	SECTION	COUNTY	TOTAL SHEETS	SHEET NO.
1265	15-00125-00-PV	LAKE	300	80
CONTRACT NO. 61C85			ILLINOIS FED. AID PROJECT	



LEGEND

- DIRECTION OF TRAFFIC
- VERTICAL BARRICADE 50' C-C (TANGENT), 25' C-C (LANE SHIFT), 10' C-C (RADII)
- TEMPORARY CONCRETE BARRIER W/ DOUBLE SIDED TYPE C MARKER
- WORK ZONE
- TEMPORARY PAVEMENT (CONSTRUCTED IN PREVIOUS STAGE)
- TEMPORARY PAVEMENT (CONSTRUCTED IN CURRENT STAGE)
- TEMPORARY SIDEWALK (PCC SIDEWALK 5 INCH)
- IMPACT ATTENUATORS, TEMPORARY (FULLY REDIRECTIVE, NARROW), TEST LEVEL 2
- PEDESTRIAN ROUTE



ACCESS TO DRIVEWAYS, ENTRANCES, AND SIDE ROADS SHALL BE MAINTAINED AT ALL TIMES PER THE TEMPORARY ACCESS SPECIAL PROVISION.

TEMPORARY CROSSWALK TO BE MAINTAINED AT ALL TIMES.

DATE PLOTTED = 12/29/2021 9:36:39 AM
 PEN TABLE = N:\Standards\CAD\BentleyStandards\LD\DOT\Plotting\CGI-PDF.plt.ctb
 PLOT CONFIG = N:\Standards\CAD\BentleyStandards\LD\DOT\Plotting\CGI-PDF.plt.ctb
 FILE NAME = N:\VADU\88289521\Design\VDI\Contract 2\88289521.sct\DOT_Sheet_36.dwg

8725 W. Higgins Rd, Ste 600, Chicago, IL 60631
P 773.775.4009 | www.ciorba.com

USER NAME = Roadway	DESIGNED - ES	REVISED -
DRAWN - ES	REVISOR -	
PLOT SCALE = 40.0000' / in.	CHECKED - DLD	REVISOR -
PLOT DATE = 12/29/2021	DATE - 11/29/2021	REVISOR -

STATE OF ILLINOIS
DEPARTMENT OF TRANSPORTATION

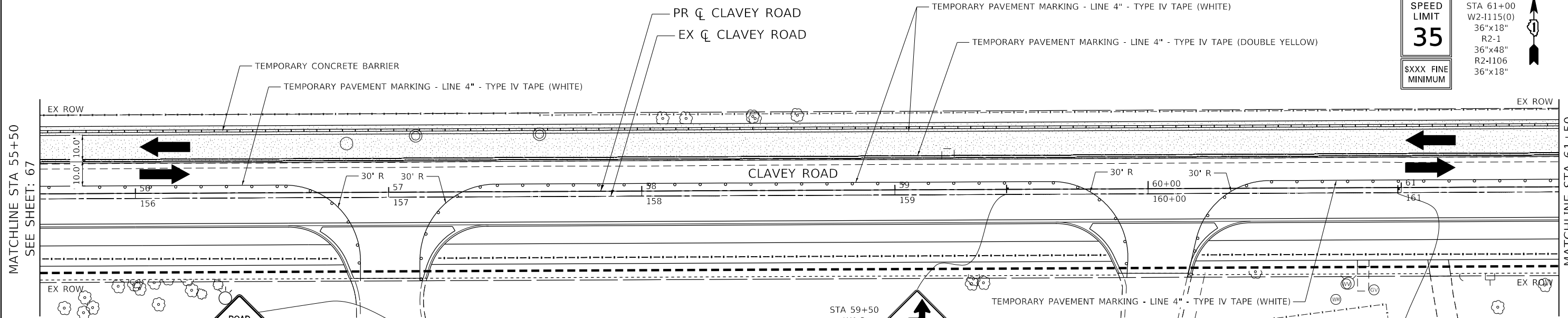
CLAVEY ROAD ROADWAY RECONSTRUCTION
MAINTENANCE OF TRAFFIC
STAGE 3A

SCALE: 1" = 20' SHEET NO. 1 OF 3 SHEETS STA. 7+50 TO STA. 19+50

FAU RTE. 1265	SECTION 15-00125-00-PV	COUNTY LAKE	TOTAL SHEETS 300	SHEET NO. 81
CONTRACT NO. 61G85			ILLINOIS FED. AID PROJECT	

WORK ZONE
SPEED LIMIT 35
SXXX FINE MINIMUM

STA 61+00
W2-1115(0)
36"x18"
R2-1
36"x48"
R2-1106
36"x18"



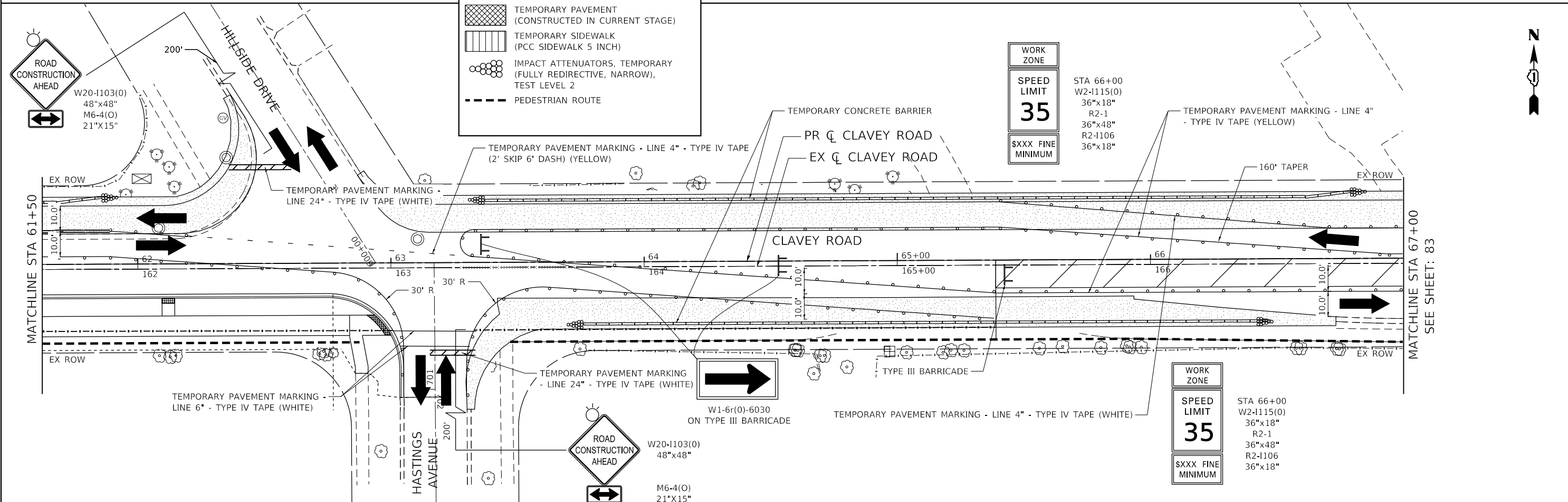
LEGEND

- DIRECTION OF TRAFFIC
- VERTICAL BARRICADE 50' C-C (TANGENT)
25' C-C (LANE SHIFT), 10' C-C (RADIUS)
- ▬ TEMPORARY CONCRETE BARRIER W/
DOUBLE SIDED TYPE C MARKER
- ▨ WORK ZONE
- ▨ TEMPORARY PAVEMENT
(CONSTRUCTED IN PREVIOUS STAGE)
- ▨ TEMPORARY PAVEMENT
(CONSTRUCTED IN CURRENT STAGE)
- ▨ TEMPORARY SIDEWALK
(PCC SIDEWALK 5 INCH)
- IMPACT ATTENUATORS, TEMPORARY
(FULLY REDIRECTIVE, NARROW),
TEST LEVEL 2
- - - PEDESTRIAN ROUTE

ACCESS TO DRIVEWAYS, ENTRANCES, AND SIDE ROADS SHALL BE MAINTAINED AT ALL TIMES PER THE TEMPORARY ACCESS SPECIAL PROVISION.

WORK ZONE
SPEED LIMIT 35
SXXX FINE MINIMUM

STA 61+00
W2-1115(0)
36"x18"
R2-1
36"x48"
R2-1106
36"x18"



WORK ZONE
SPEED LIMIT 35
SXXX FINE MINIMUM

STA 66+00
W2-1115(0)
36"x18"
R2-1
36"x48"
R2-1106
36"x18"

WORK ZONE
SPEED LIMIT 35
SXXX FINE MINIMUM

STA 66+00
W2-1115(0)
36"x18"
R2-1
36"x48"
R2-1106
36"x18"

DATE PLOTTED = 12/29/2021 8:36:39 AM
 PEN TABLE = N:\Standards\CAD\BentleyStandards\IL-DOT\Plotting\CGI-PDF.plt
 PLOT CONFIG = N:\Standards\CAD\BentleyStandards\IL-DOT\Plotting\CGI-PDF.plt
 FILE NAME = N:\VADU\08289521\Design\VDI\Contract 2\08289521.dwg, 36, 805.dgn



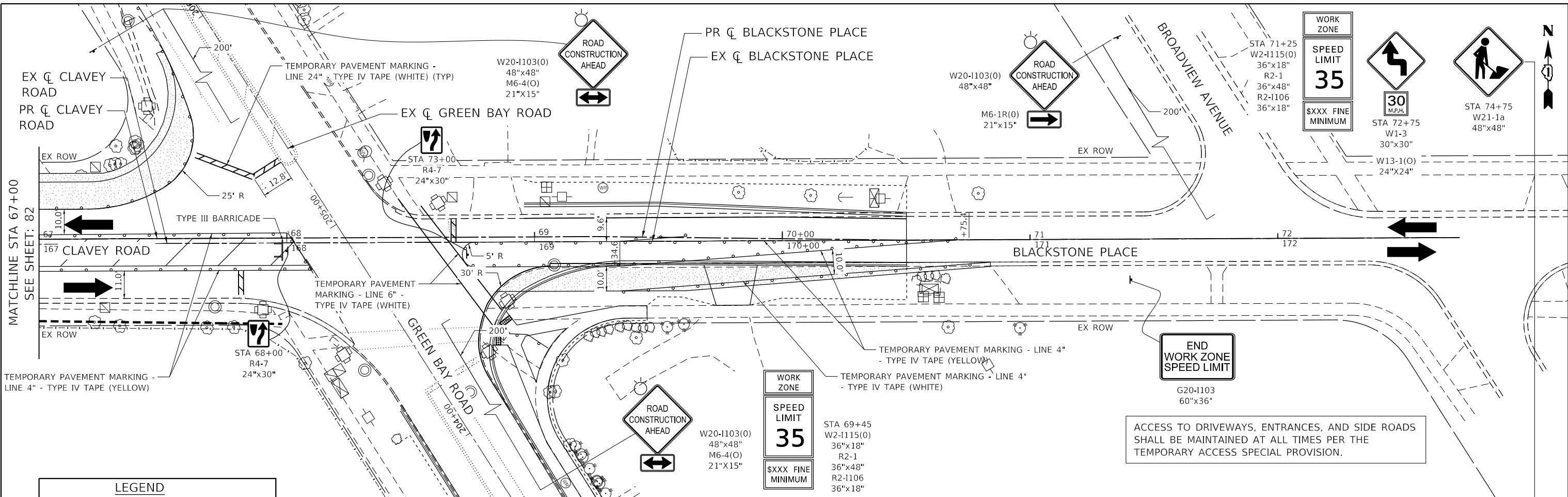
USER NAME = Roadway	DESIGNED - ES	REVISED -
	DRAWN - ES	REVISED -
PLOT SCALE = 40.0000' / 1"	CHECKED - DLD	REVISED -
PLOT DATE = 12/29/2021	DATE = 11/29/2021	REVISED -

STATE OF ILLINOIS
DEPARTMENT OF TRANSPORTATION

**CLAVEY ROAD ROADWAY RECONSTRUCTION
MAINTENANCE OF TRAFFIC
STAGE 3A**

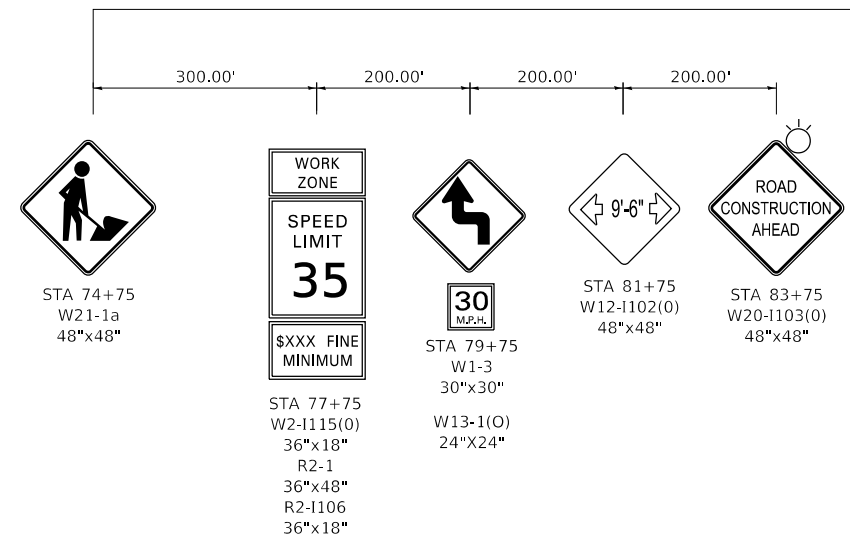
SCALE: 1" = 20' SHEET NO. 2 OF 3 SHEETS STA. 55+50 TO STA. 67+00

FAU RTE.	SECTION	COUNTY	TOTAL SHEETS	SHEET NO.
1265	15-00125-00-PV	LAKE	300	82
CONTRACT NO. 61C85			ILLINOIS FED. AID PROJECT	



ACCESS TO DRIVEWAYS, ENTRANCES, AND SIDE ROADS SHALL BE MAINTAINED AT ALL TIMES PER THE TEMPORARY ACCESS SPECIAL PROVISION.

LEGEND	
	DIRECTION OF TRAFFIC
	VERTICAL BARRICADE 50' C-C (TANGENT) 25' C-C (LANE SHIFT), 10' C-C (RADII)
	TEMPORARY CONCRETE BARRIER W/ DOUBLE SIDED TYPE C MARKER
	WORK ZONE
	TEMPORARY PAVEMENT (CONSTRUCTED IN PREVIOUS STAGE)
	TEMPORARY PAVEMENT (CONSTRUCTED IN CURRENT STAGE)
	TEMPORARY SIDEWALK (PCC SIDEWALK 5 INCH)
	IMPACT ATTENUATORS, TEMPORARY (FULLY REDIRECTIVE, NARROW), TEST LEVEL 2
	PEDESTRIAN ROUTE



DATE PLOTTED = 12/29/2021 9:35:49 AM
 PEN TABLE = N:\Standards\CAD\Bentley Standards\LD-DOT\Plotting\CGI-PDF.plt
 PLOT CONFIG = N:\Standards\CAD\Bentley Standards\LD-DOT\Plotting\CGI-PDF.plt
 FILE NAME = N:\VADU\08289521\Design\VDOT\Contract 2\08289521\st_001_Stage 3a_086.dgn



USER NAME = Roadway	DESIGNED - ES	REVISED -
DRAWN - ES	REVISIONS -	
PLOT SCALE = 40,0000' / 1"	CHECKED - DLD	REVISED -
PLOT DATE = 12/29/2021	DATE - 11/29/2021	REVISED -

**STATE OF ILLINOIS
DEPARTMENT OF TRANSPORTATION**

**CLAVEY ROAD ROADWAY RECONSTRUCTION
MAINTENANCE OF TRAFFIC
STAGE 3A**

SCALE: 1" = 20' SHEET NO. 3 OF 3 SHEETS STA. 67+00 TO STA. 72+00

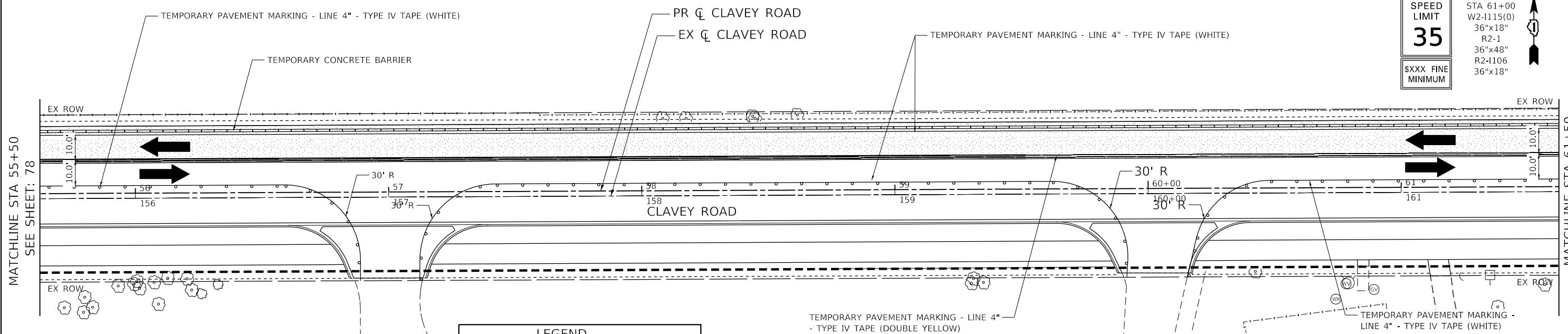
FAU RTE.	SECTION	COUNTY	TOTAL SHEETS	SHEET NO.
1265	15-00125-00-PV	LAKE	300	83
CONTRACT NO. 61C85			ILLINOIS FED. AID PROJECT	

WORK ZONE

SPEED LIMIT 35

SXXX FINE MINIMUM

STA 61+00
W2-1115(0)
36"x18"
R2-1
36"x48"
R2-1106
36"x18"



LEGEND

- DIRECTION OF TRAFFIC
- VERTICAL BARRICADE 50' C-C (TANGENT)
- 25' C-C (LANE SHIFT), 10' C-C (RADIUS)
- TEMPORARY CONCRETE BARRIER W/ DOUBLE SIDED TYPE C MARKER
- WORK ZONE
- TEMPORARY PAVEMENT (CONSTRUCTED IN PREVIOUS STAGE)
- TEMPORARY PAVEMENT (CONSTRUCTED IN CURRENT STAGE)
- TEMPORARY SIDEWALK (PCC SIDEWALK 5 INCH)
- IMPACT ATTENUATORS, TEMPORARY (FULLY REDIRECTIVE, NARROW), TEST LEVEL 2
- PEDESTRIAN ROUTE

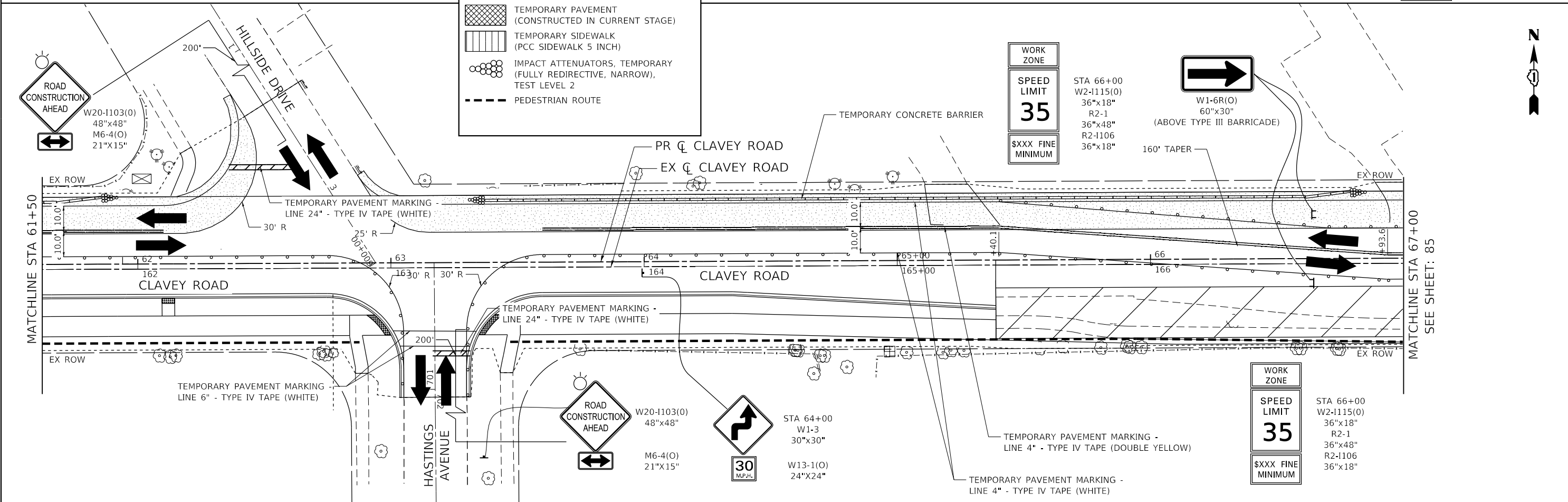
ACCESS TO DRIVEWAYS, ENTRANCES, AND SIDE ROADS SHALL BE MAINTAINED AT ALL TIMES PER THE TEMPORARY ACCESS SPECIAL PROVISION.

WORK ZONE

SPEED LIMIT 35

SXXX FINE MINIMUM

STA 61+00
W2-1115(0)
36"x18"
R2-1
36"x48"
R2-1106
36"x18"

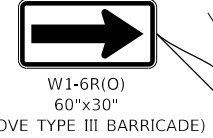


WORK ZONE

SPEED LIMIT 35

SXXX FINE MINIMUM

STA 66+00
W2-1115(0)
36"x18"
R2-1
36"x48"
R2-1106
36"x18"



160' TAPER

MATCHLINE STA 67+00
SEE SHEET: 85

WORK ZONE

SPEED LIMIT 35

SXXX FINE MINIMUM

STA 66+00
W2-1115(0)
36"x18"
R2-1
36"x48"
R2-1106
36"x18"

DATE PLOTTED = 12/29/2021 9:36:41 AM
 PEN TABLE = N:\Standards\CAD\BentleyStandards\IL\DOT\Plotting\CGI-PDF.plt
 PLOT CONFIG = N:\Standards\CAD\BentleyStandards\IL\DOT\Plotting\CGI-PDF.plt
 FILE NAME = N:\VADU\8828955.dwg Design_VADU\Contract 2\8828955.dwg - sht_805.dgn



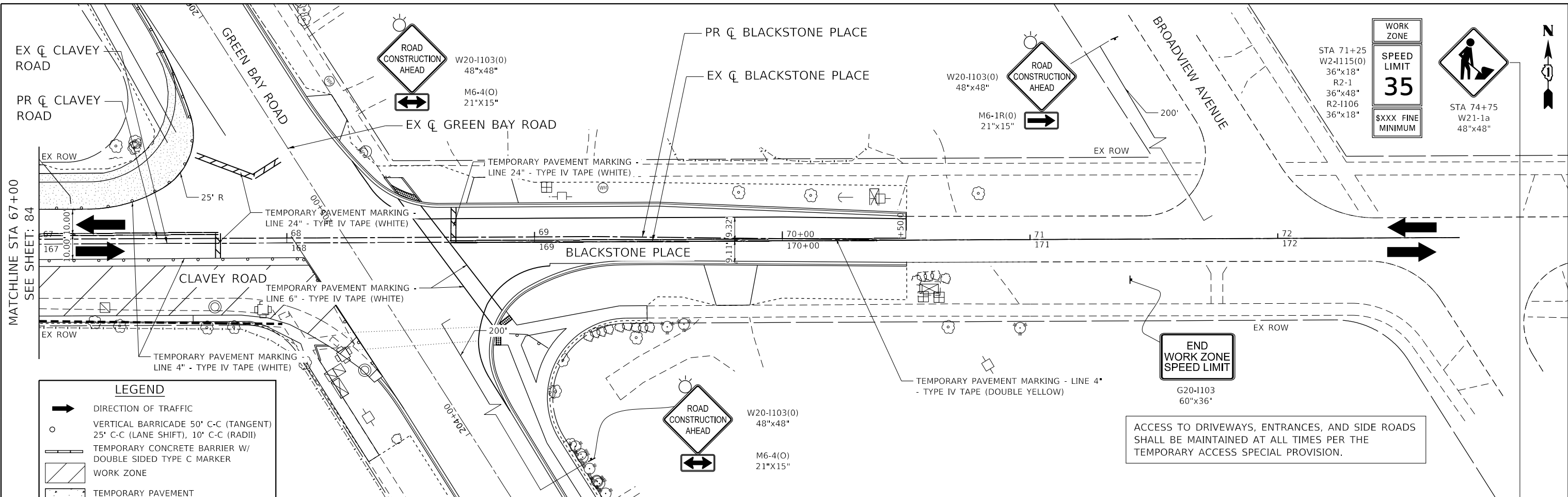
USER NAME = Roadway	DESIGNED - ES	REVISED -
	DRAWN - ES	REVISED -
PLOT SCALE = 40.0000' / 1"	CHECKED - DLD	REVISED -
PLOT DATE = 12/29/2021	DATE = 11/29/2021	REVISED -

STATE OF ILLINOIS
DEPARTMENT OF TRANSPORTATION

**CLAVEY ROAD ROADWAY RECONSTRUCTION
MAINTENANCE OF TRAFFIC
STAGE 3B**

SCALE: 1" = 20' SHEET NO. 1 OF 2 SHEETS STA. 55+50 TO STA. 67+00

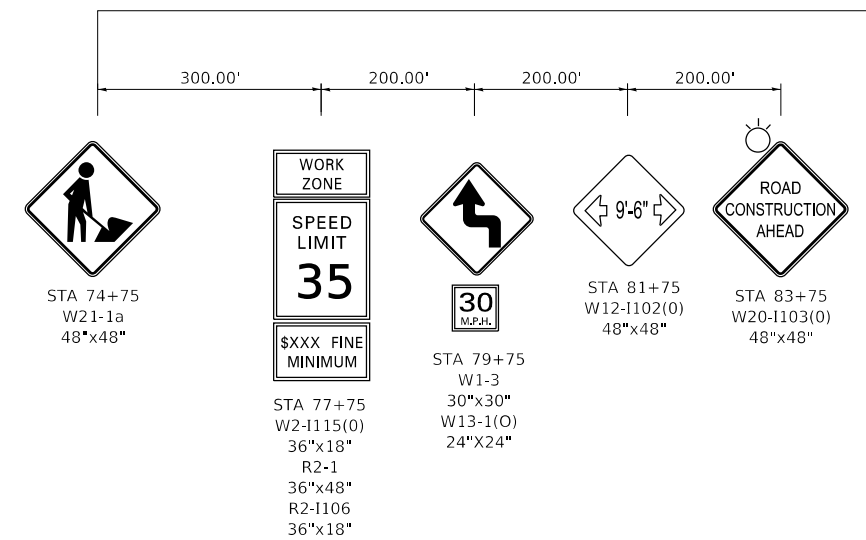
FAU RTE.	SECTION	COUNTY	TOTAL SHEETS	SHEET NO.
1265	15-00125-00-PV	LAKE	300	84
CONTRACT NO. 61C85			ILLINOIS FED. AID PROJECT	



LEGEND

- DIRECTION OF TRAFFIC
- VERTICAL BARRICADE 50' C-C (TANGENT)
25' C-C (LANE SHIFT), 10' C-C (RADII)
- TEMPORARY CONCRETE BARRIER W/
DOUBLE SIDED TYPE C MARKER
- WORK ZONE
- TEMPORARY PAVEMENT
(CONSTRUCTED IN PREVIOUS STAGE)
- TEMPORARY PAVEMENT
(CONSTRUCTED IN CURRENT STAGE)
- TEMPORARY SIDEWALK
(PCC SIDEWALK 5 INCH)
- IMPACT ATTENUATORS, TEMPORARY
(FULLY REDIRECTIVE, NARROW),
TEST LEVEL 2
- PEDESTRIAN ROUTE

ACCESS TO DRIVEWAYS, ENTRANCES, AND SIDE ROADS SHALL BE MAINTAINED AT ALL TIMES PER THE TEMPORARY ACCESS SPECIAL PROVISION.



DATE PLOTTED = 12/29/2021 9:35:41 AM
 PEN TABLE = N:\Standards\CAD\BentleyStandards\DOT\Plotting\DOT-Plot-PDF.plt
 PLOT CONFIG = N:\Standards\CAD\BentleyStandards\DOT\Plotting\DOT-Plot-PDF.plt
 FILE NAME = N:\VADU\08290521\Design\DOT\Contract 2\08290521\DOT_Sign_3b.dwg



USER NAME = Roadway	DESIGNED - ES	REVISED -
DRAWN - ES	REVISOR -	
PLOT SCALE = 40.0000' / 1" =	CHECKED - DLD	REVISED -
PLOT DATE = 12/29/2021	DATE - 11/29/2021	REVISED -

**STATE OF ILLINOIS
DEPARTMENT OF TRANSPORTATION**

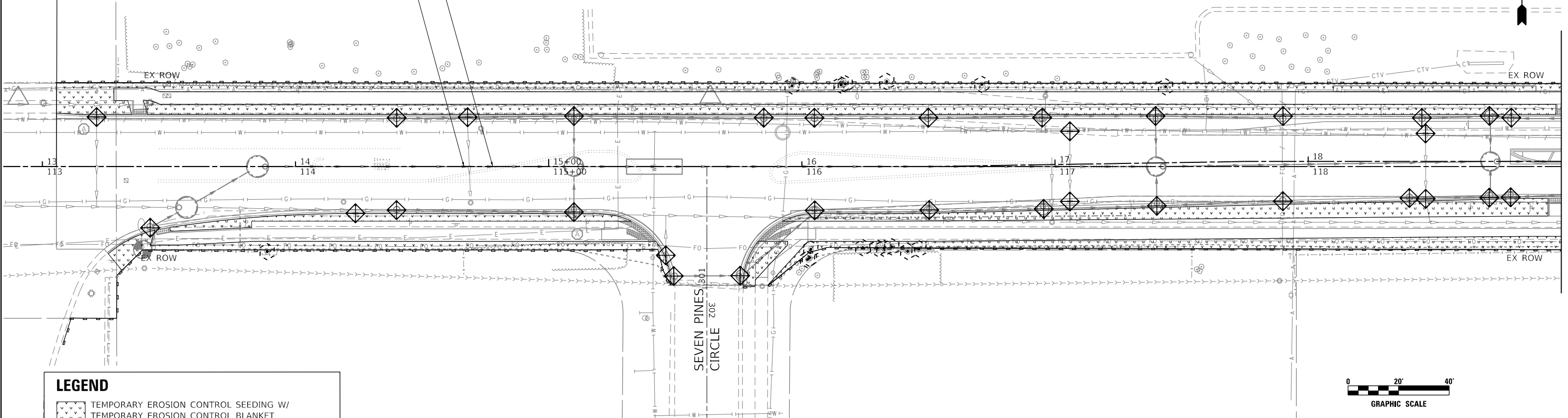
**CLAVEY ROAD ROADWAY RECONSTRUCTION
MAINTENANCE OF TRAFFIC
STAGE 3B**

SCALE: 1" = 20' SHEET NO. 2 OF 2 SHEETS STA. 67+00 TO STA. 72+00

FAU RTE.	SECTION	COUNTY	TOTAL SHEETS	SHEET NO.
1265	15-00125-00-PV	LAKE	300	85
CONTRACT NO. 61G85			ILLINOIS FED. AID PROJECT	

BEGIN IMPROVEMENT
STA 13+05.58

PR ϕ CLAVEY ROAD
EX ϕ CLAVEY ROAD



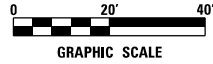
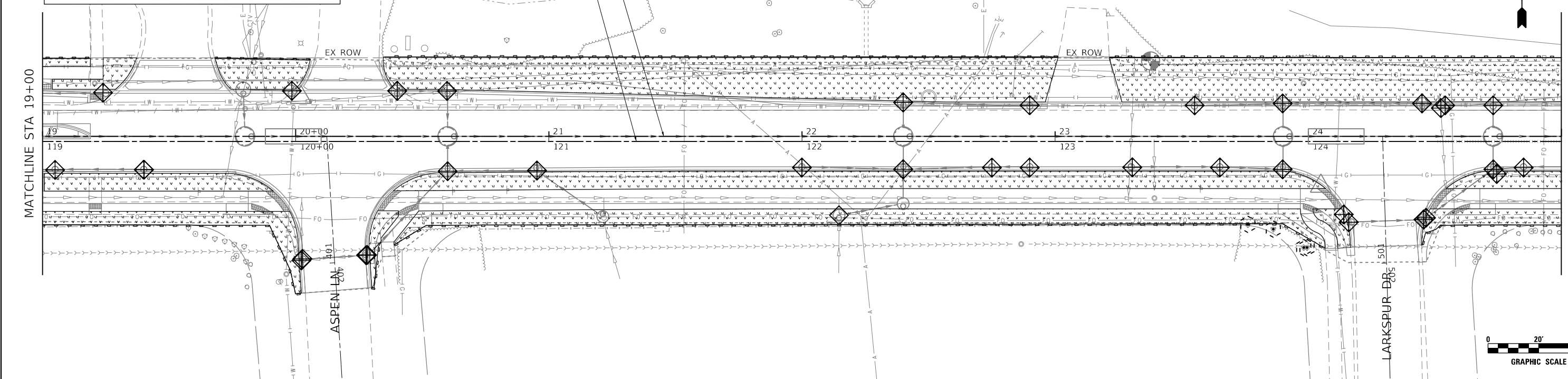
LEGEND

- TEMPORARY EROSION CONTROL SEEDING W/
TEMPORARY EROSION CONTROL BLANKET
- PERIMETER EROSION BARRIER
- INLET FILTERS
- INLET PROTECTION, SPECIAL
- TREE TRUNK PROTECTION
- TEMPORARY DITCH CHECKS



MATCHLINE STA 19+00

PR ϕ CLAVEY ROAD
EX ϕ CLAVEY ROAD



MATCHLINE STA 25+00
SEE SHEET: 87

DATE PLOTTED = 12/16/2021 6:37:59 PM
 PEN TABLE = N:\S\standards\CAD\BentleyStandards\IL-007\Plotting\CCI-PDF-PLOT.plt
 PLOT CONFIG = N:\V\DU\0828\955\01\Design\EROSION\0122_erosion.dgn

8725 W. Higgins Rd, Ste 600, Chicago, IL 60631
P 773.775.4009 | www.ciorba.com

USER NAME = WaterResources	DESIGNED - RD	REVISED -
	DRAWN - JS	REVISED -
PLOT SCALE = 40.0000' / in.	CHECKED - TW	REVISED -
PLOT DATE = 12/16/2021	DATE - 11/29/2021	REVISED -

**STATE OF ILLINOIS
DEPARTMENT OF TRANSPORTATION**

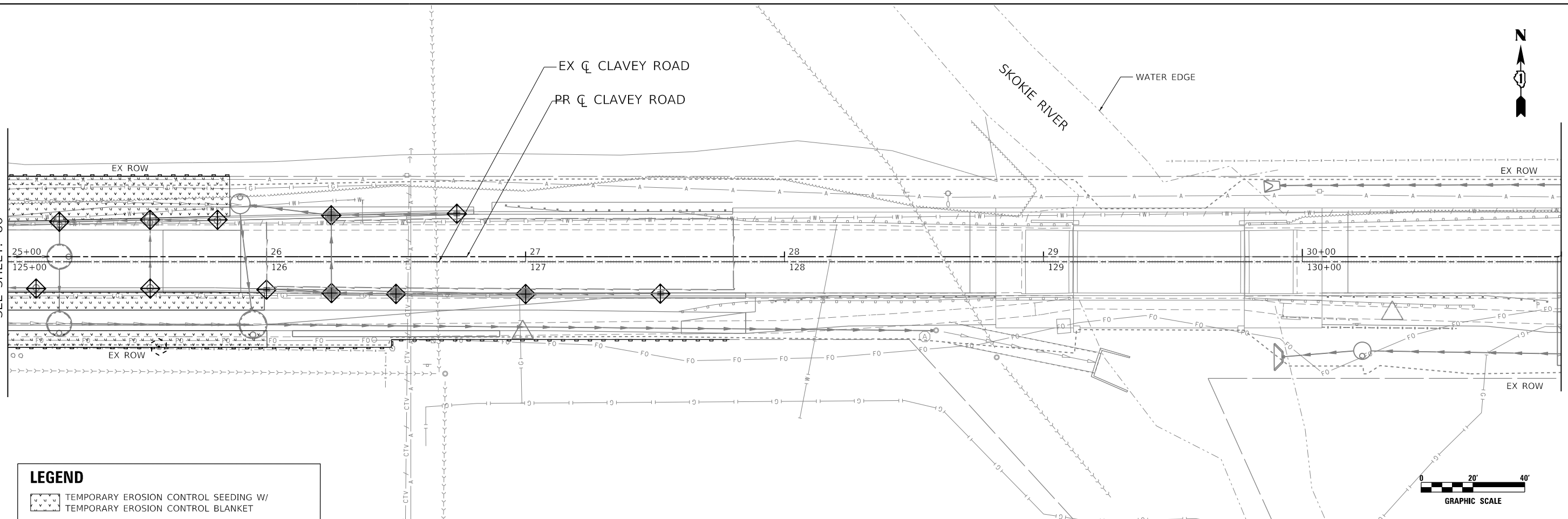
**CLAVEY ROAD ROADWAY RECONSTRUCTION
EROSION CONTROL AND TEMPORARY SEEDING PLAN**

SCALE: 1" = 20' SHEET NO. 1 OF 6 SHEETS STA. 13+00 TO STA. 25+00

FAU RTE.	SECTION	COUNTY	TOTAL SHEETS	SHEET NO.
1265	15-00125-00-PV	LAKE	300	86
CONTRACT NO. 61G85			ILLINOIS FED. AID PROJECT	

MATCHLINE STA 25+00
SEE SHEET: 86

MATCHLINE STA 31+00

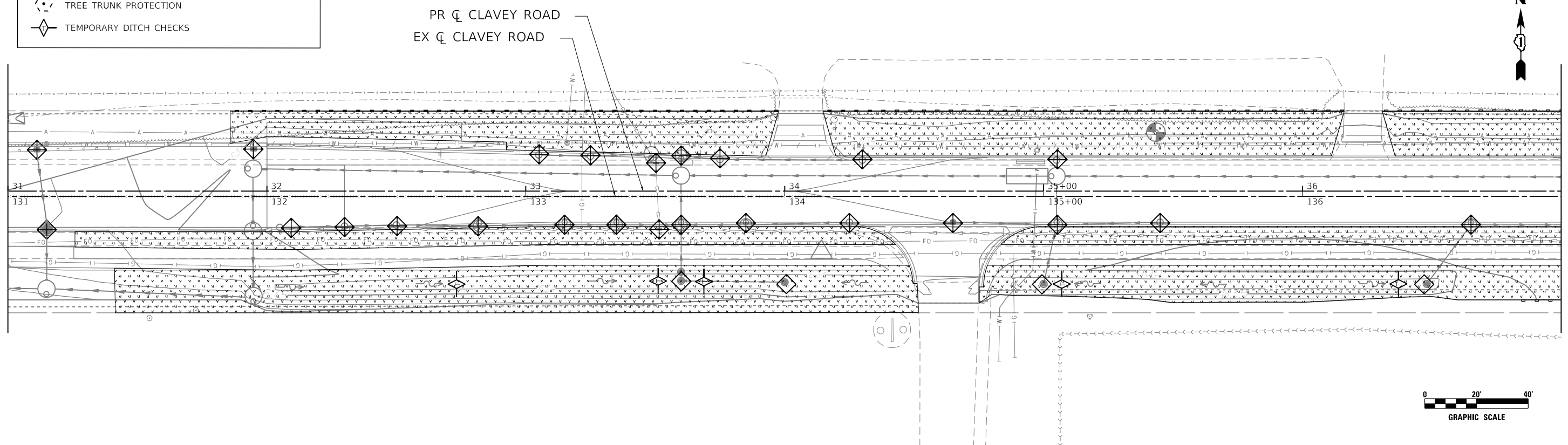


LEGEND

- TEMPORARY EROSION CONTROL SEEDING W/
TEMPORARY EROSION CONTROL BLANKET
- PERIMETER EROSION BARRIER
- INLET FILTERS
- INLET PROTECTION, SPECIAL
- TREE TRUNK PROTECTION
- TEMPORARY DITCH CHECKS

MATCHLINE STA 31+00

MATCHLINE STA 37+00
SEE SHEET: 88



DATE PLOTTED = 12/16/2021 6:28:09 PM
 PEN TABLE = N:\S\standards\CAD\Bentley\standards\11-007\Plotting\CCI-PDF.plt
 PLOT CONFIG = N:\V\PROJECTS\10028955\11-007\er-ros-2.dgn
 FILE NAME = N:\V\PROJECTS\10028955\11-007\er-ros-2.dgn



USER NAME = WaterResources	DESIGNED - RD	REVISED -
	DRAWN - JS	REVISED -
PLOT SCALE = 40.0000' / 1"	CHECKED - TW	REVISED -
PLOT DATE = 12/16/2021	DATE - 11/29/2021	REVISED -

**STATE OF ILLINOIS
DEPARTMENT OF TRANSPORTATION**

**CLAVEY ROAD ROADWAY RECONSTRUCTION
EROSION CONTROL AND TEMPORARY SEEDING PLAN**

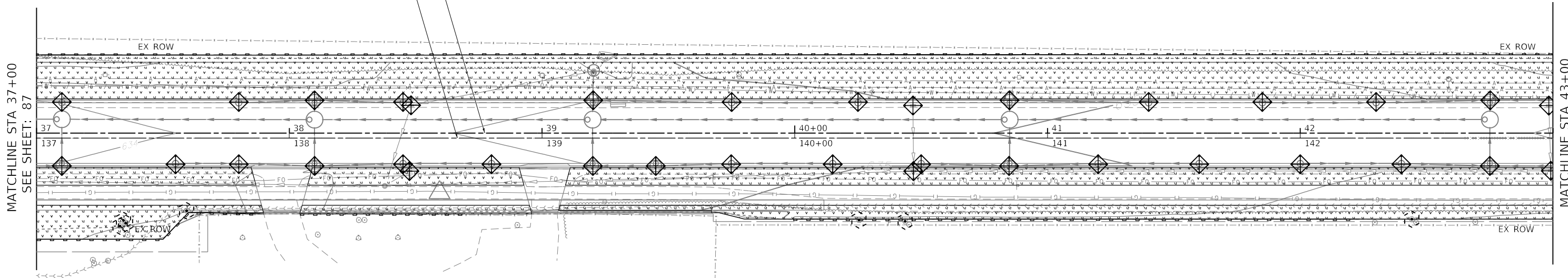
SCALE: 1" = 20' SHEET NO. 2 OF 6 SHEETS STA. 25+00 TO STA. 37+00

FAU RTE.	SECTION	COUNTY	TOTAL SHEETS	SHEET NO.
1265	15-00125-00-PV	LAKE	300	87
CONTRACT NO. 61C85				

ILLINOIS FED. AID PROJECT

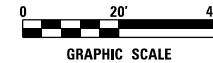


PR \varnothing CLAVEY ROAD
EX \varnothing CLAVEY ROAD

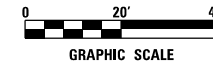
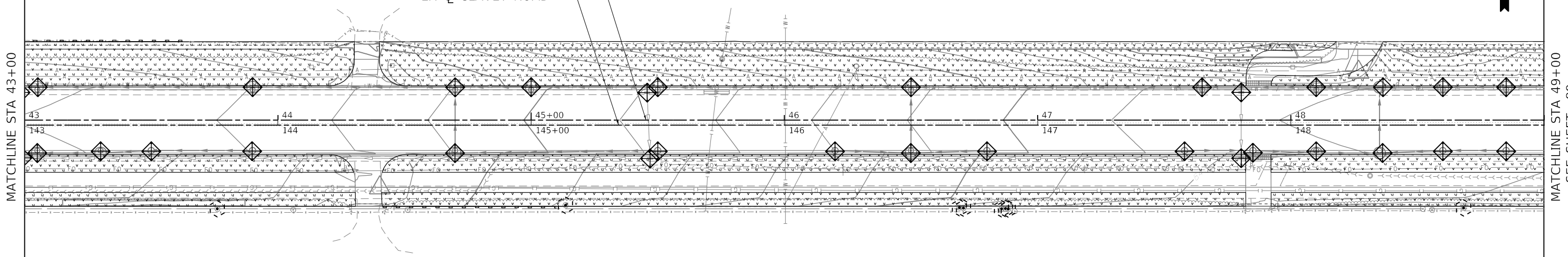


LEGEND

- TEMPORARY EROSION CONTROL SEEDING W/
TEMPORARY EROSION CONTROL BLANKET
- PERIMETER EROSION BARRIER
- INLET FILTERS
- INLET PROTECTION, SPECIAL
- TREE TRUNK PROTECTION
- TEMPORARY DITCH CHECKS



PR \varnothing CLAVEY ROAD
EX \varnothing CLAVEY ROAD



DATE PLOTTED = 12/16/2021 6:28:01 PM
PEN TABLE = N:\S\standards\CAD\Bentley\standards\IL-001\Plotting\CCI-PDF.plt
PLOT CONFIG = N:\V\HOU\08281955\01\2-erose.dgn
FILE NAME = N:\V\HOU\08281955\01\2-erose.dgn



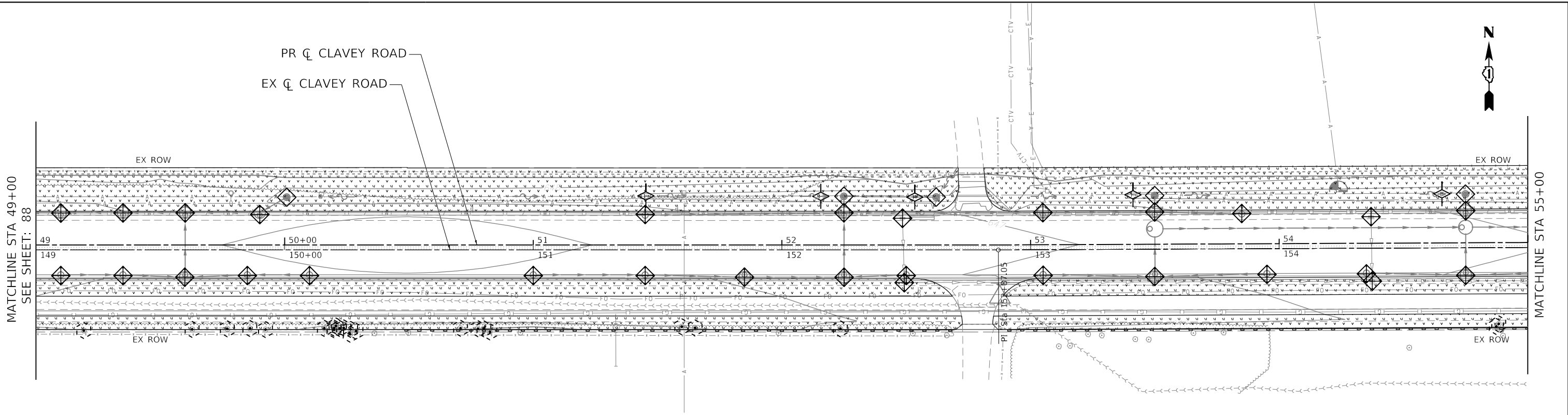
USER NAME = WaterResources	DESIGNED - RD	REVISED -
	DRAWN - JS	REVISED -
PLOT SCALE = 40.0000' / 1"	CHECKED - TW	REVISED -
PLOT DATE = 12/16/2021	DATE - 11/29/2021	REVISED -

**STATE OF ILLINOIS
DEPARTMENT OF TRANSPORTATION**

**CLAVEY ROAD ROADWAY RECONSTRUCTION
EROSION CONTROL AND TEMPORARY SEEDING PLAN**
SCALE: 1" = 20' SHEET NO. 3 OF 6 SHEETS STA. 37+00 TO STA. 49+00

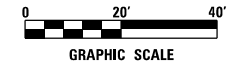
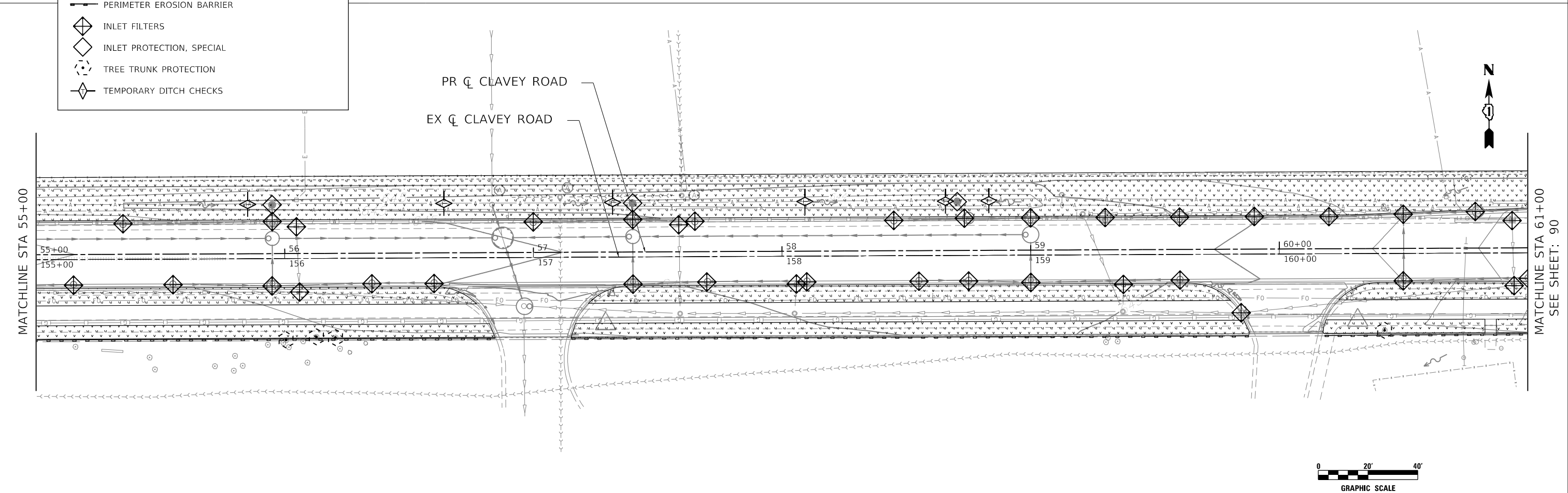
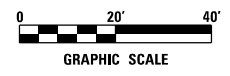
FAU RTE.	SECTION	COUNTY	TOTAL SHEETS	SHEET NO.
1265	15-00125-00-PV	LAKE	300	88
CONTRACT NO. 61C85				

ILLINOIS FED. AID PROJECT



LEGEND

- TEMPORARY EROSION CONTROL SEEDING W/ TEMPORARY EROSION CONTROL BLANKET
- PERIMETER EROSION BARRIER
- INLET FILTERS
- INLET PROTECTION, SPECIAL
- TREE TRUNK PROTECTION
- TEMPORARY DITCH CHECKS



DATE PLOTTED = 12/16/2021 6:38:03 PM
 PEN TABLE = N:\S\standards\CAD\Bentley\standards\NL-001\Plotting\ACI-PDF.plt
 PLOT CONFIG = N:\VPROJ\08281955\01\Design\EROSION\08281955_01_P2_erosion.dgn
 FILE NAME =



USER NAME = WaterResources	DESIGNED - RD	REVISED -
	DRAWN - JS	REVISED -
PLOT SCALE = 40.0000' / in.	CHECKED - TW	REVISED -
PLOT DATE = 12/16/2021	DATE - 11/29/2021	REVISED -

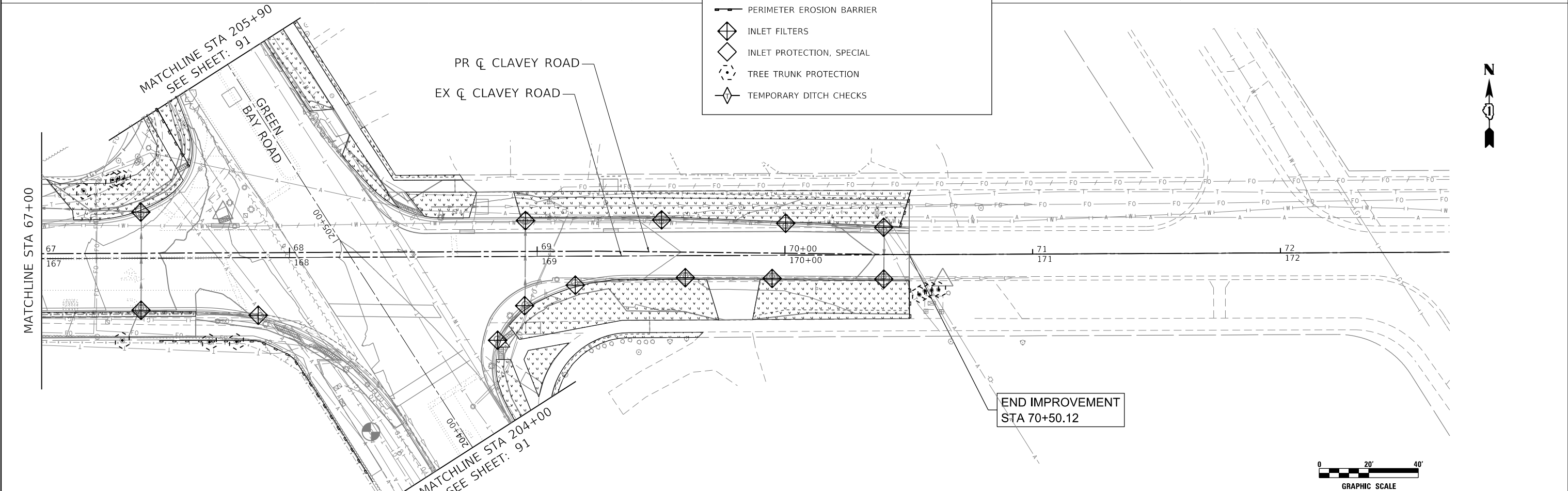
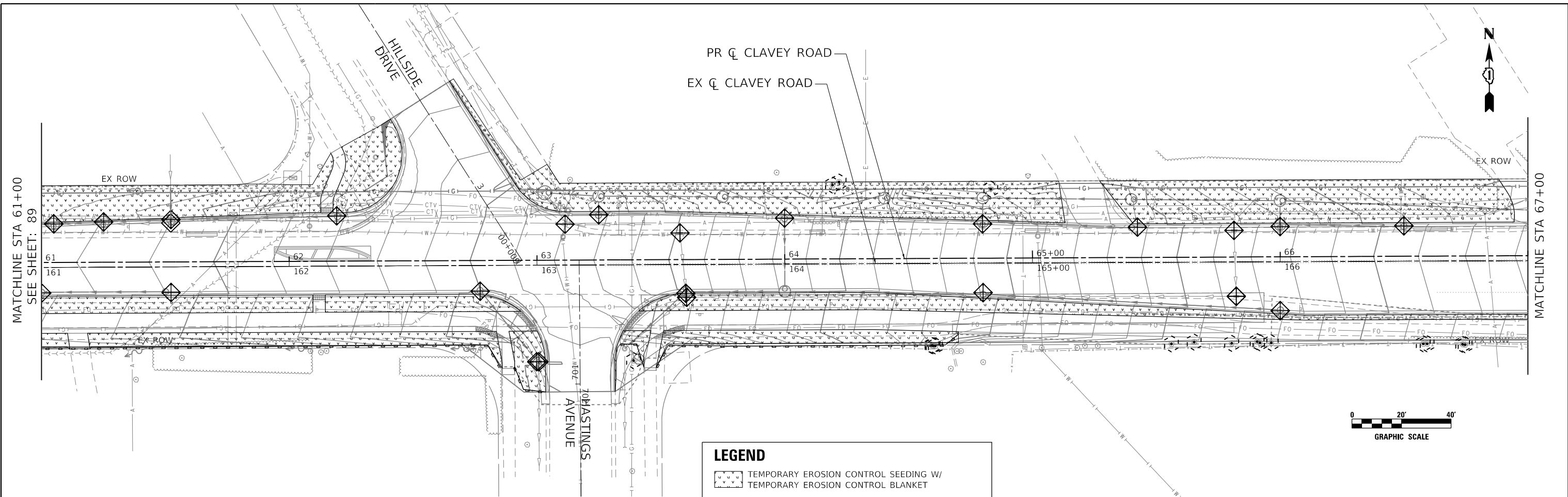
**STATE OF ILLINOIS
DEPARTMENT OF TRANSPORTATION**

**CLAVEY ROAD ROADWAY RECONSTRUCTION
EROSION CONTROL AND TEMPORARY SEEDING PLAN**

SCALE: 1" = 20' SHEET NO. 4 OF 6 SHEETS STA. 49+00 TO STA. 61+00

FAU RTE.	SECTION	COUNTY	TOTAL SHEETS	SHEET NO.
1265	15-00125-00-PV	LAKE	300	89
CONTRACT NO. 61C85				

ILLINOIS FED. AID PROJECT



LEGEND

- TEMPORARY EROSION CONTROL SEEDING W/
TEMPORARY EROSION CONTROL BLANKET
- PERIMETER EROSION BARRIER
- INLET FILTERS
- INLET PROTECTION, SPECIAL
- TREE TRUNK PROTECTION
- TEMPORARY DITCH CHECKS

DATE PLOTTED = 12/16/2021 6:28:04 PM
 PEN TABLE = N:\S:\standards\CAD\BentleyStandards\IL-007\Plotting\CCI-PDF-Plot.ctb
 PLOT CONFIG = N:\VPROJ\08281955\01\22-er-08281955.dgn
 FILE NAME =



USER NAME = WaterResources	DESIGNED - RD	REVISED -
	DRAWN - JS	REVISED -
PLOT SCALE = 40.0000' / 1"	CHECKED - TW	REVISED -
PLOT DATE = 12/16/2021	DATE - 11/29/2021	REVISED -

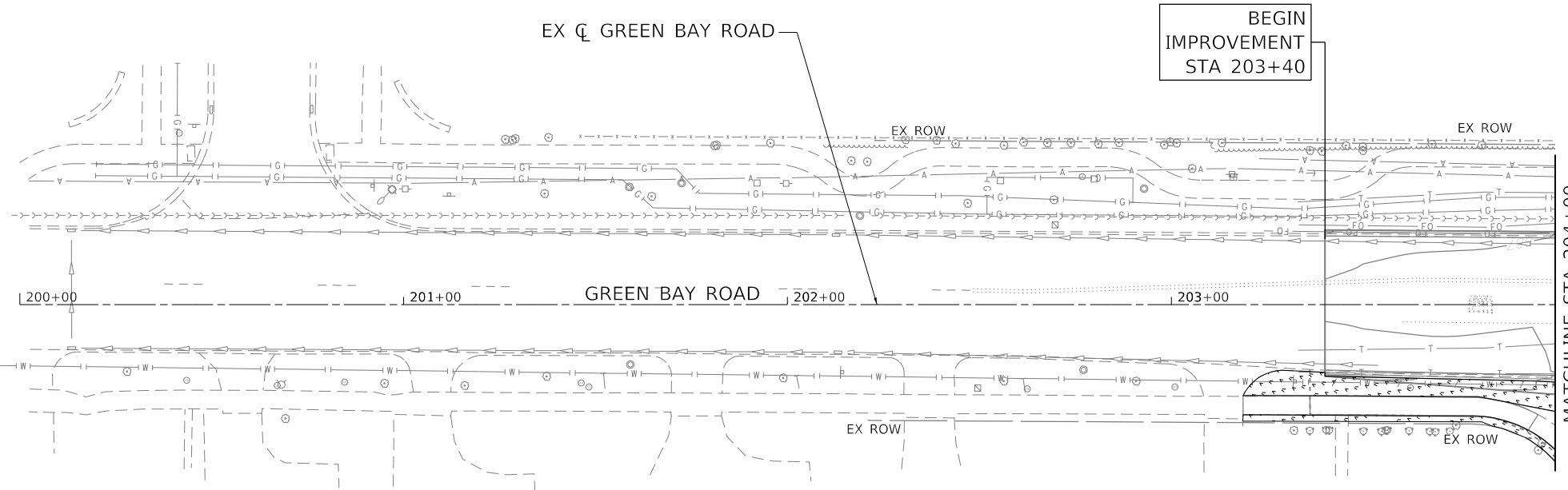

**STATE OF ILLINOIS
DEPARTMENT OF TRANSPORTATION**

**CLAVEY ROAD ROADWAY RECONSTRUCTION
EROSION CONTROL AND TEMPORARY SEEDING PLAN**

SCALE: 1" = 20' SHEET NO. 5 OF 6 SHEETS STA. 61+00 TO STA. 75+00

FAU RTE.	SECTION	COUNTY	TOTAL SHEETS	SHEET NO.
1265	15-00125-00-PV	LAKE	300	90
CONTRACT NO. 61G85				

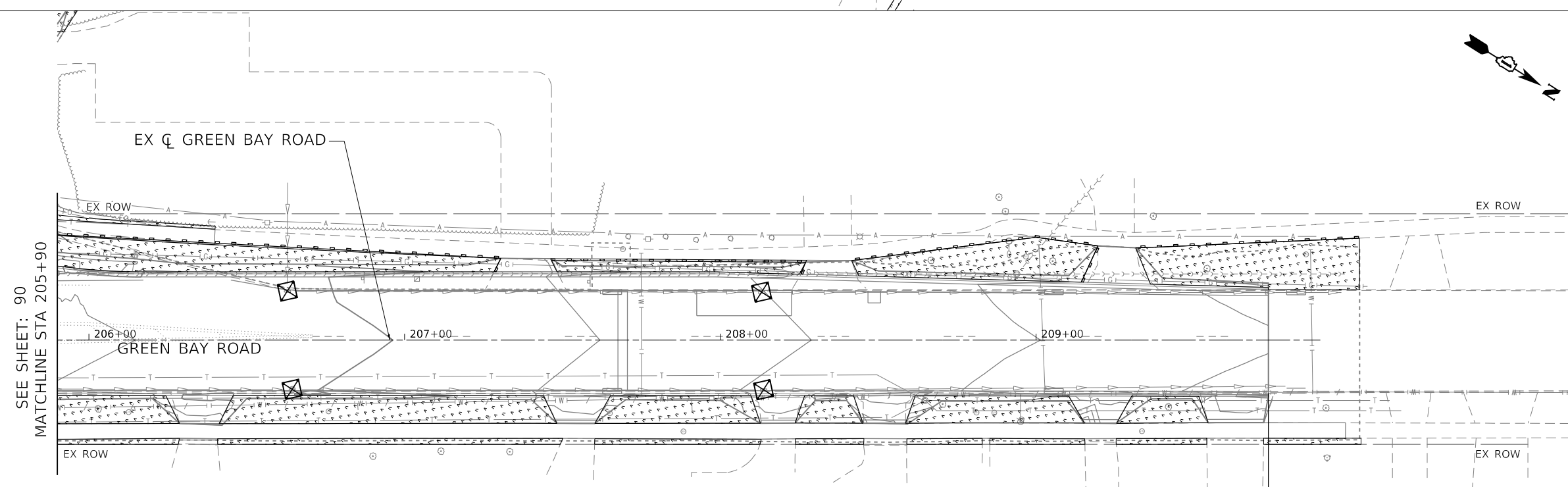
ILLINOIS FED. AID PROJECT



MATCHLINE STA 204+00
SEE SHEET: 90

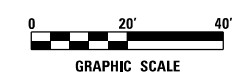
LEGEND

- TEMPORARY EROSION CONTROL SEEDING W/
TEMPORARY EROSION CONTROL BLANKET
- PERIMETER EROSION BARRIER
- INLET FILTERS
- INLET PROTECTION, SPECIAL
- TREE TRUNK PROTECTION
- TEMPORARY DITCH CHECKS



SEE SHEET: 90
MATCHLINE STA 205+90

END
IMPROVEMENT
STA 209+73.54



DATE PLOTTED = 12/16/2021 6:28:07 PM
 PEN TABLE = N:\S\standards\CAD\Bentley\standards\IL-001\Plotting\CCI-PDF-Plotting
 PLOT CONFIG = N:\VHDU\08281955\01\Design\EROS\1265\1265-00-00-00.dgn
 FILE NAME = N:\VHDU\08281955\01\Design\EROS\1265\1265-00-00-00.dgn



USER NAME = WaterResources	DESIGNED - RD	REVISED -
DRAWN - JS	REVISED -	
PLOT SCALE = 40.0000' / in.	CHECKED - TW	REVISED -
PLOT DATE = 12/16/2021	DATE - 11/29/2021	REVISED -

**STATE OF ILLINOIS
DEPARTMENT OF TRANSPORTATION**

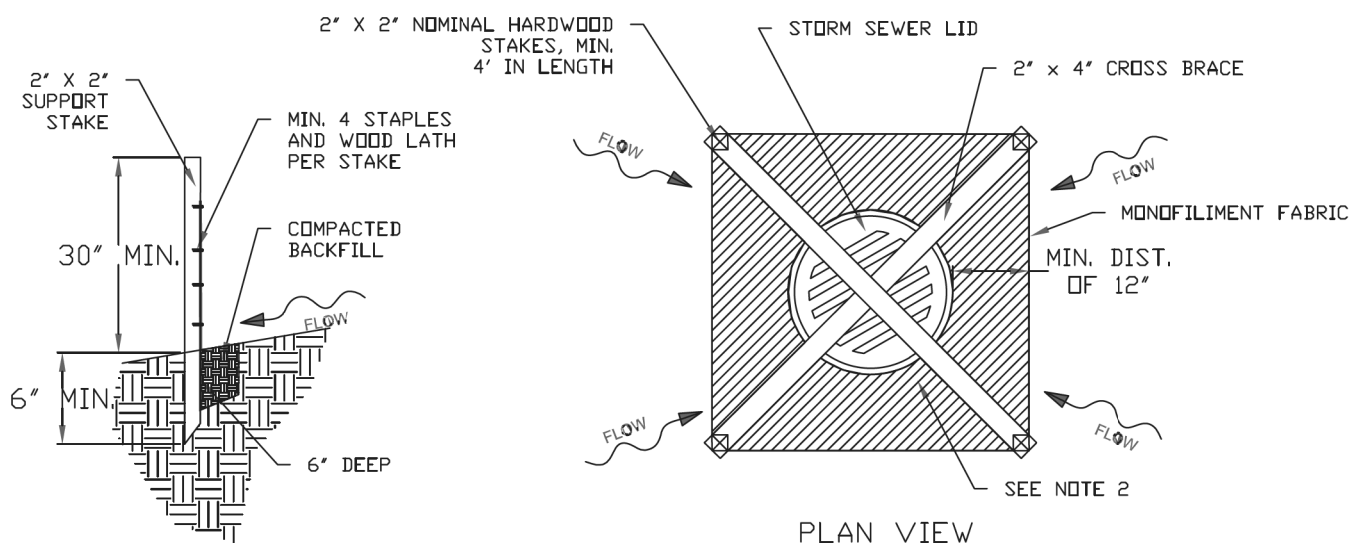
**CLAVEY ROAD ROADWAY RECONSTRUCTION
EROSION CONTROL AND TEMPORARY SEEDING PLAN**

SCALE: 1" = 20' SHEET NO. 6 OF 6 SHEETS STA. 200+00 TO STA. 208+00

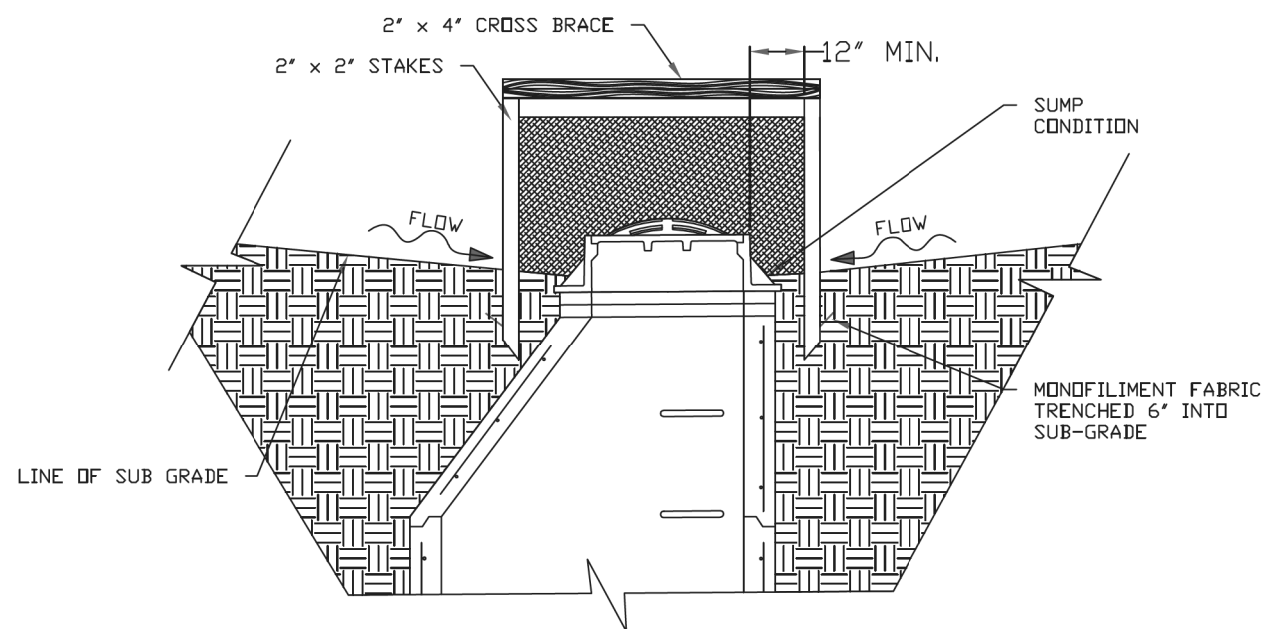
FAU RTE.	SECTION	COUNTY	TOTAL SHEETS	SHEET NO.
1265	15-00125-00-PV	LAKE	300	91
CONTRACT NO. 61G85				

ILLINOIS FED. AID PROJECT

NOTE:
ADDITIONAL EROSION CONTROL DETAILS ARE INCLUDED IN THE
HIGHLAND PARK STANDARDS DETAILS SHEETS.

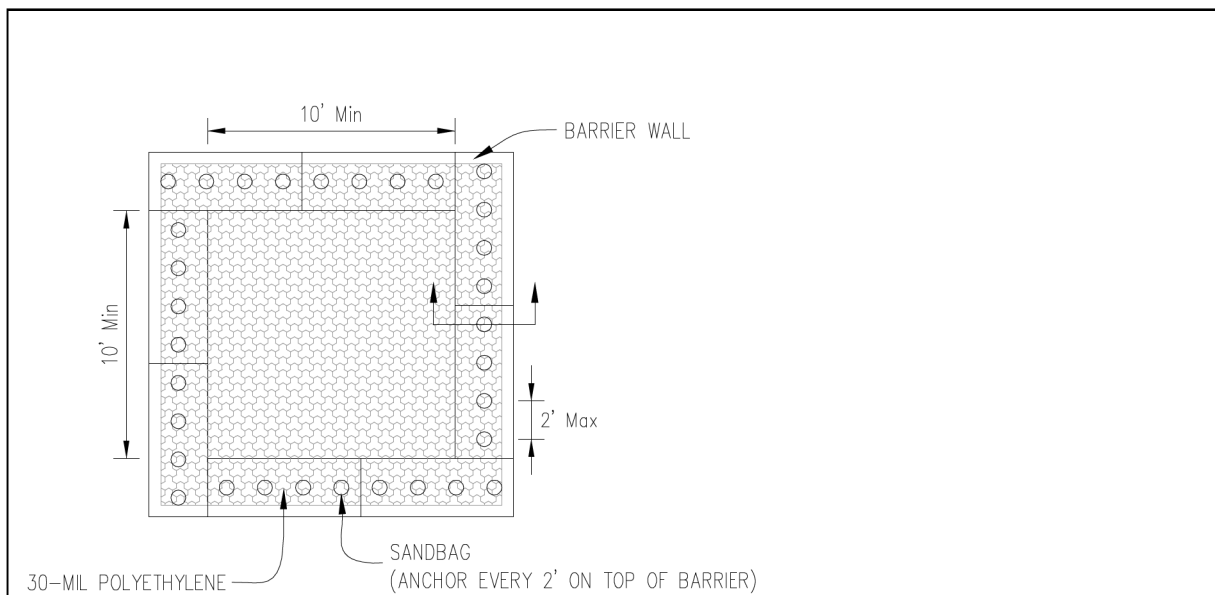


STAKE DETAIL

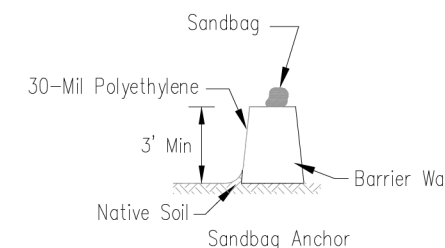


SECTION

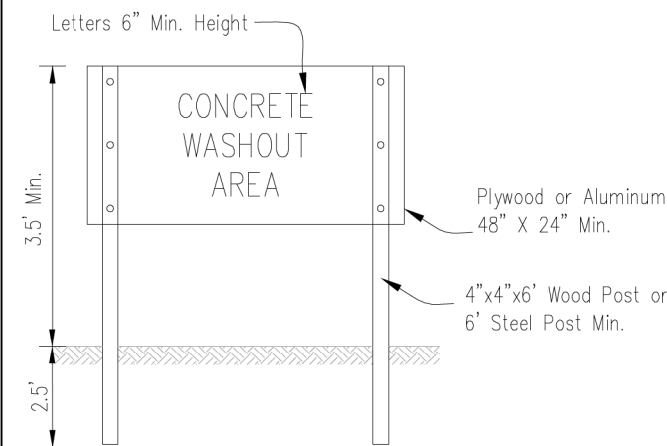
INLET PROTECTION, SPECIAL



PLAN VIEW



BARRIER WALL ANCHOR SECTION



SIGN DETAIL

NOTES:

- Maintaining temporary concrete washout facilities shall include removing and disposing of hardened concrete and/or slurry and returning the facilities to a functional condition.
- Facility shall be cleaned or reconstructed in a new area once washout becomes two-thirds full.

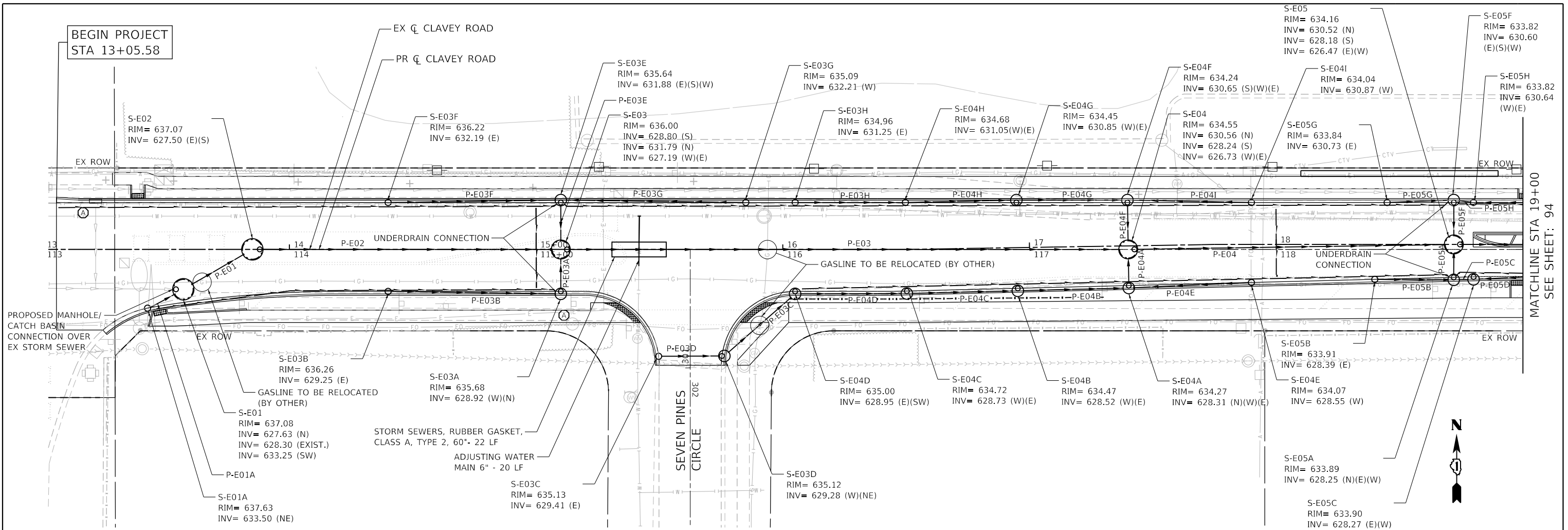
Sheet 3 of 3	File No. IUM-654RW	Drawn No. B. JOHNSON	Designed _____	Date 6/08
TEMPORARY CONCRETE WASHOUT FACILITY - BARRIER WALL			Checked _____	Approved _____

DATE PLOTTED = 12/16/2021 6:49:05 PM
 PEN TABLE = 0028965101-C2-4b
 PLOT CONFIG = 0028965101-C2-4b
 FILE NAME = N:\VHDU\0028965101\Design\06.cad\15.0028965101-C2-4b.dwg

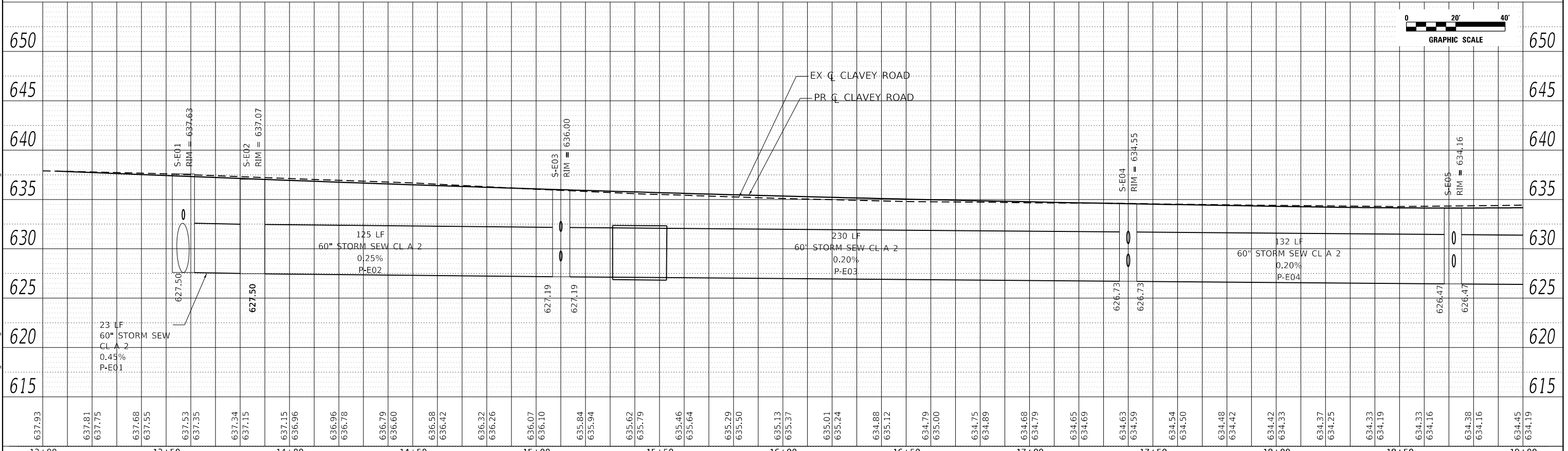
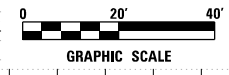
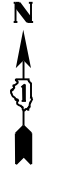
USER NAME = WaterResources	DESIGNED - RD	REVISED -
	DRAWN - JS	REVISED -
PLOT SCALE = 2.0000' / in.	CHECKED - TW	REVISED -
PLOT DATE = 12/16/2021	DATE - 11/29/2021	REVISED -

FAU RTE. 1265	SECTION 15-00125-00-PV	COUNTY LAKE	TOTAL SHEETS 300	SHEET NO. 92
CONTRACT NO. 61G85			ILLINOIS FED. AID PROJECT	

BEGIN PROJECT
STA 13+05.58



MATCHLINE STA 19+00
SEE SHEET: 94



DATE PLOTTED = 12/16/2021 6:39:19 PM
 PEN TABLE = A:\S:\Standards\CAD\BentleyStandards\IL-DOT\Plotting\CGI-Plot-Profile.dgn
 PLOT CONFIG = A:\S:\Standards\CAD\BentleyStandards\IL-DOT\Plotting\CGI-Plot-Profile.dgn
 FILE NAME = A:\S:\Standards\CAD\BentleyStandards\IL-DOT\Plotting\CGI-Plot-Profile.dgn



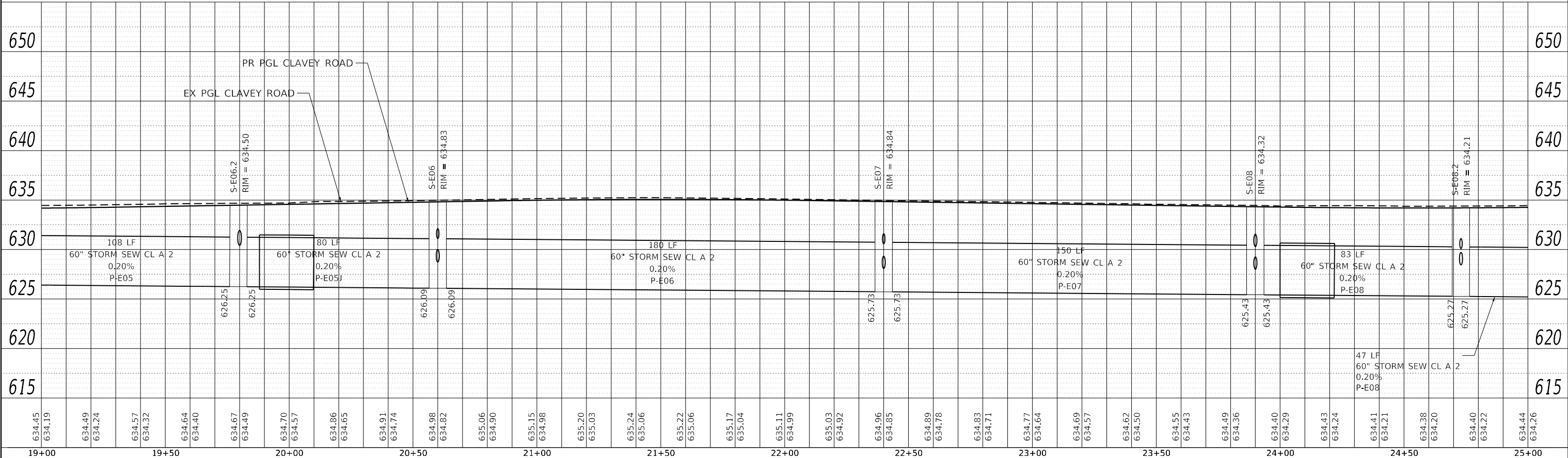
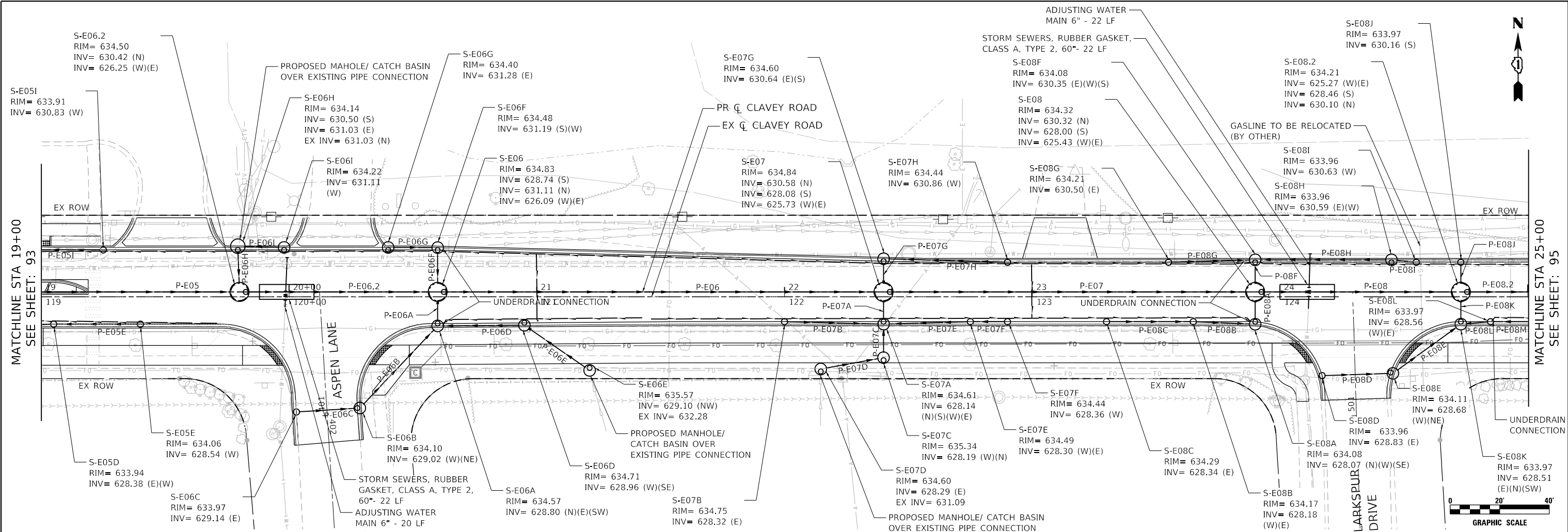
USER NAME = WaterResources	DESIGNED - RD	REVISED -
PLOT SCALE = 40.0000' / in.	DRAWN - DDS	REVISED -
PLOT DATE = 12/16/2021	CHECKED - TW	REVISED -
	DATE - 11/29/2021	REVISED -

**STATE OF ILLINOIS
DEPARTMENT OF TRANSPORTATION**

**CLAVEY ROAD ROADWAY RECONSTRUCTION
PROPOSED DRAINAGE PLAN AND PROFILE**

SCALE: 1" = 20' SHEET NO. 1 OF 10 SHEETS STA. 13+00 TO STA. 19+00

FAU RFE. 1265	SECTION 15-00125-00-PV	COUNTY LAKE	TOTAL SHEETS 300	SHEET NO. 93
CONTRACT NO. 61G85			ILLINOIS FED. AID PROJECT	



DATE PLOTTED = 12/16/2021 6:38:28 PM
 PEN TABLE = As:\s\resources\cadd\benley\standards\ill-dot\plotting\cct-rrf-plc-fig
 FILE NAME = As:\pdu\002\p02\1\Design\Drawings\CONTRACT 2 - Sheets\022\p02.dgn

19+00	19+50	20+00	20+50	21+00	21+50	22+00	22+50	23+00	23+50	24+00	24+50	25+00																																																	
634.45	634.19	634.49	634.24	634.57	634.32	634.64	634.40	634.67	634.49	634.70	634.57	634.86	634.65	634.91	634.74	634.98	634.82	635.06	634.90	635.15	634.98	635.20	635.03	635.24	635.06	635.22	635.06	635.17	635.04	635.11	634.99	635.03	634.92	634.96	634.85	634.89	634.78	634.83	634.71	634.77	634.64	634.69	634.57	634.62	634.50	634.55	634.43	634.49	634.36	634.40	634.29	634.43	634.24	634.41	634.21	634.38	634.20	634.40	634.22	634.44	634.26

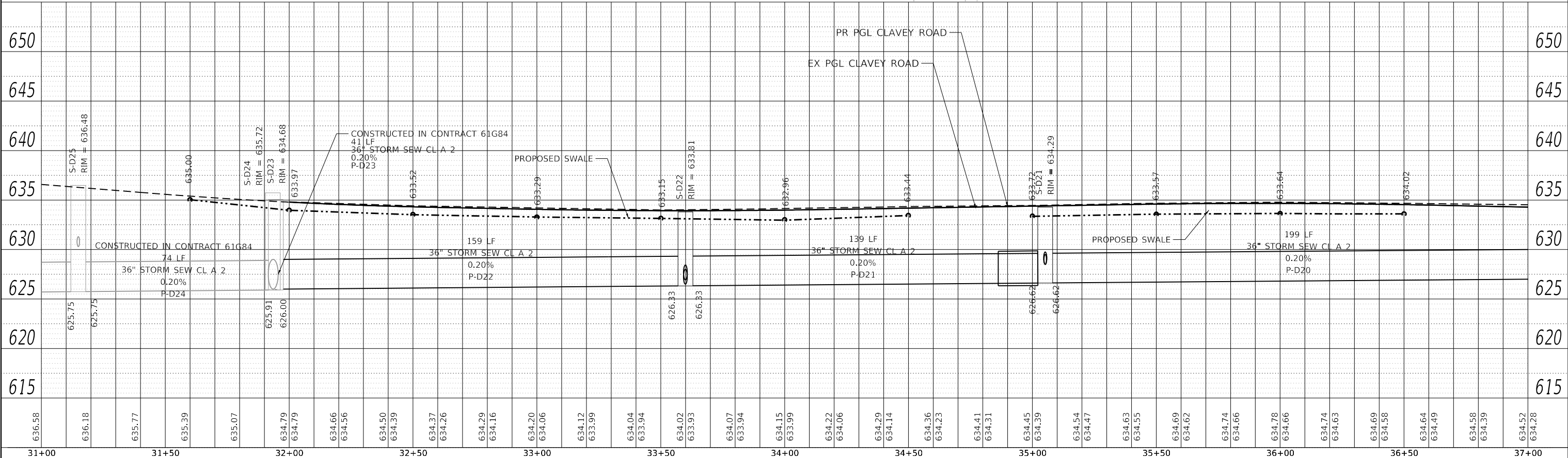
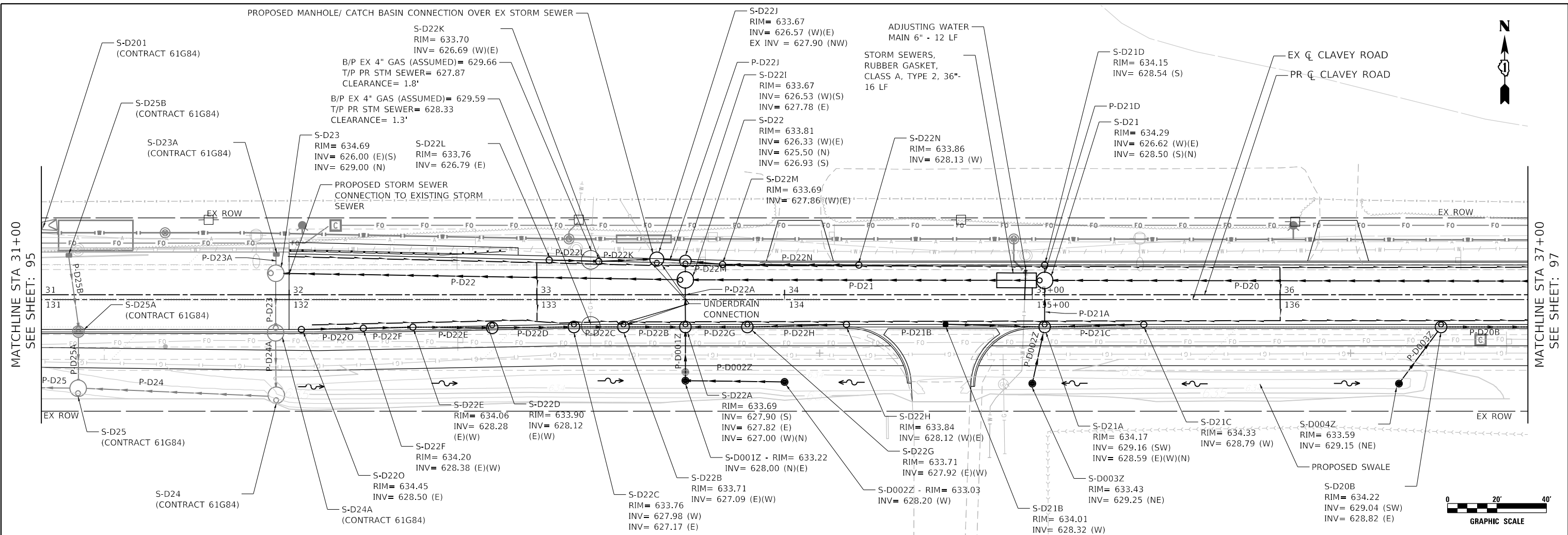
USER NAME = WaterResources PLOT SCALE = 40:0000' / in. PLOT DATE = 12/16/2021	DESIGNED - RD DRAWN - DDS CHECKED - TW DATE - 11/29/2021	REVISED - REVISED - REVISED - REVISED -
---	---	--

STATE OF ILLINOIS
DEPARTMENT OF TRANSPORTATION

CLAVEY ROAD ROADWAY RECONSTRUCTION
PROPOSED DRAINAGE PLAN AND PROFILE

SCALE: 1" = 20' SHEET NO. 2 OF 10 SHEETS STA. 19+00 TO STA. 25+00

FAU R.T.E.	SECTION	COUNTY	TOTAL SHEETS	SHEET NO.
1265	15-00125-00-PV	LAKE	300	94
CONTRACT NO. 61G85			ILLINOIS FED. AID PROJECT	



DATE PLOTTED = 12/16/2021 6:29:22 PM
 PEN TABLE = As\Standards\CAD\Bentley\standards\LD\DOT\Plotting\CGI-PDF-plot.ctb
 FILE NAME = As\Projects\15-00125-00-PV\Drawings\CONTRACT 2 Sheets\15-00125-00-PV-04.dgn

31+00	31+50	32+00	32+50	33+00	33+50	34+00	34+50	35+00	35+50	36+00	36+50	37+00																																												
636.58	636.18	635.77	635.39	635.07	634.79	634.79	634.66	634.56	634.50	634.39	634.37	634.26	634.29	634.16	634.20	634.06	634.12	633.99	634.04	633.94	634.02	633.93	634.07	633.94	634.15	633.99	634.22	634.06	634.29	634.14	634.36	634.23	634.41	634.31	634.45	634.39	634.54	634.47	634.63	634.55	634.69	634.62	634.74	634.66	634.78	634.66	634.74	634.63	634.69	634.58	634.64	634.49	634.58	634.39	634.52	634.28



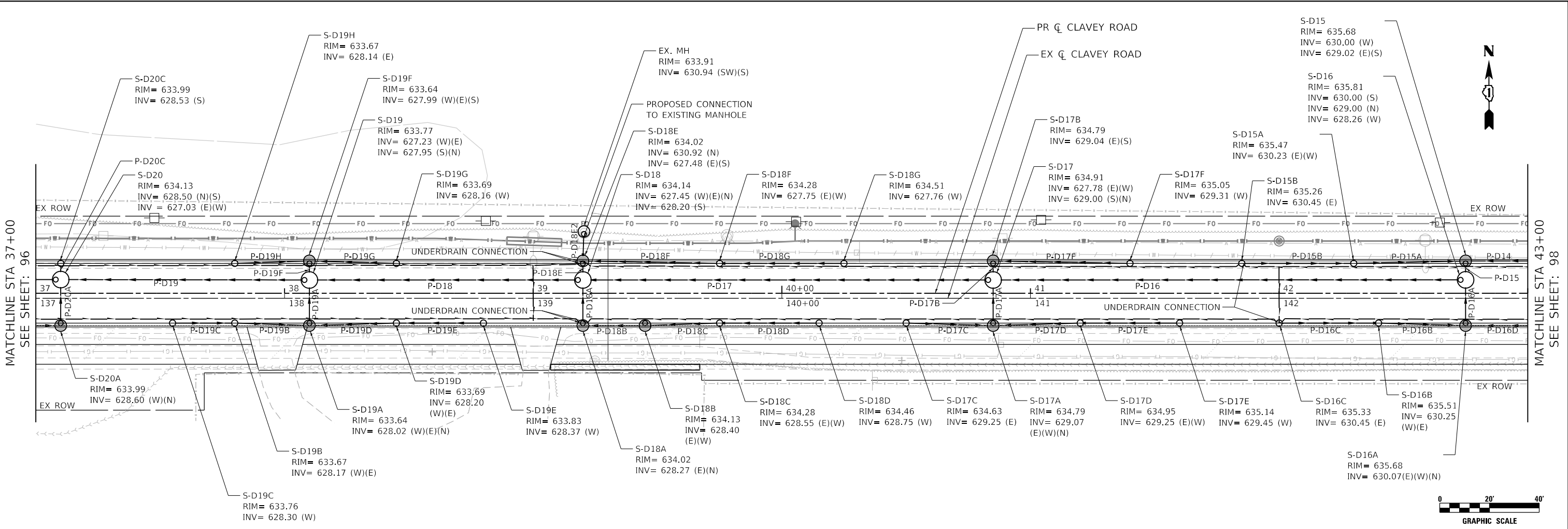
USER NAME = WaterResources	DESIGNED - RD	REVISED -
DRAWN - DDS	REVISOR -	
PLOT SCALE = 40,0000' / in.	CHECKED - TW	REVISOR -
PLOT DATE = 12/16/2021	DATE = 11/29/2021	REVISOR -

STATE OF ILLINOIS
DEPARTMENT OF TRANSPORTATION

CLAVEY ROAD ROADWAY RECONSTRUCTION
PROPOSED DRAINAGE PLAN AND PROFILE

SCALE: 1" = 20' SHEET NO. 4 OF 10 SHEETS STA. 31+00 TO STA. 37+00

FAU RTE. 1265	SECTION 15-00125-00-PV	COUNTY LAKE	TOTAL SHEETS 300	SHEET NO. 96
CONTRACT NO. 61G85			ILLINOIS FED. AID PROJECT	



Station	Elevation	Feature / Description
37+00	634.52	Manhole S-D20C
37+00	634.28	Manhole S-D20
37+00	634.42	Manhole S-D20A
37+00	634.18	Manhole S-D19H
37+00	634.29	Manhole S-D19G
37+00	634.08	Manhole S-D19F
37+00	634.21	Manhole S-D19E
37+00	633.98	Manhole S-D19D
37+00	634.17	Manhole S-D19C
37+00	633.91	Manhole S-D19B
37+00	634.14	Manhole S-D19A
37+00	633.88	Manhole S-D18H
37+00	633.88	Manhole S-D18G
37+00	634.17	Manhole S-D18F
37+00	633.91	Manhole S-D18E
37+00	634.21	Manhole S-D18D
37+00	633.98	Manhole S-D18C
37+00	634.28	Manhole S-D18B
37+00	634.07	Manhole S-D18A
37+00	634.36	Manhole S-D17H
37+00	634.16	Manhole S-D17G
37+00	634.51	Manhole S-D17F
37+00	634.26	Manhole S-D17E
37+00	634.66	Manhole S-D17D
37+00	634.35	Manhole S-D17C
37+00	634.75	Manhole S-D17B
37+00	634.44	Manhole S-D17A
37+00	634.82	Manhole S-D16H
37+00	634.54	Manhole S-D16G
37+00	634.91	Manhole S-D16F
37+00	634.63	Manhole S-D16E
37+00	635.00	Manhole S-D16D
37+00	634.73	Manhole S-D16C
37+00	635.09	Manhole S-D16B
37+00	634.82	Manhole S-D16A
37+00	635.16	Manhole S-D15H
37+00	634.91	Manhole S-D15G
37+00	635.24	Manhole S-D15F
37+00	635.01	Manhole S-D15E
37+00	635.31	Manhole S-D15D
37+00	635.10	Manhole S-D15C
37+00	635.34	Manhole S-D15B
37+00	635.19	Manhole S-D15A
37+00	635.38	Manhole S-D14H
37+00	635.29	Manhole S-D14G
37+00	635.45	Manhole S-D14F
37+00	635.38	Manhole S-D14E
37+00	635.53	Manhole S-D14D
37+00	635.47	Manhole S-D14C
37+00	635.61	Manhole S-D14B
37+00	635.57	Manhole S-D14A
37+00	635.69	Manhole S-D13H
37+00	635.66	Manhole S-D13G
37+00	635.78	Manhole S-D13F
37+00	635.75	Manhole S-D13E
37+00	635.88	Manhole S-D13D
37+00	635.85	Manhole S-D13C
37+00	635.98	Manhole S-D13B
37+00	635.94	Manhole S-D13A
37+00	636.07	Manhole S-D12H
37+00	636.05	Manhole S-D12G

**STATE OF ILLINOIS
DEPARTMENT OF TRANSPORTATION**

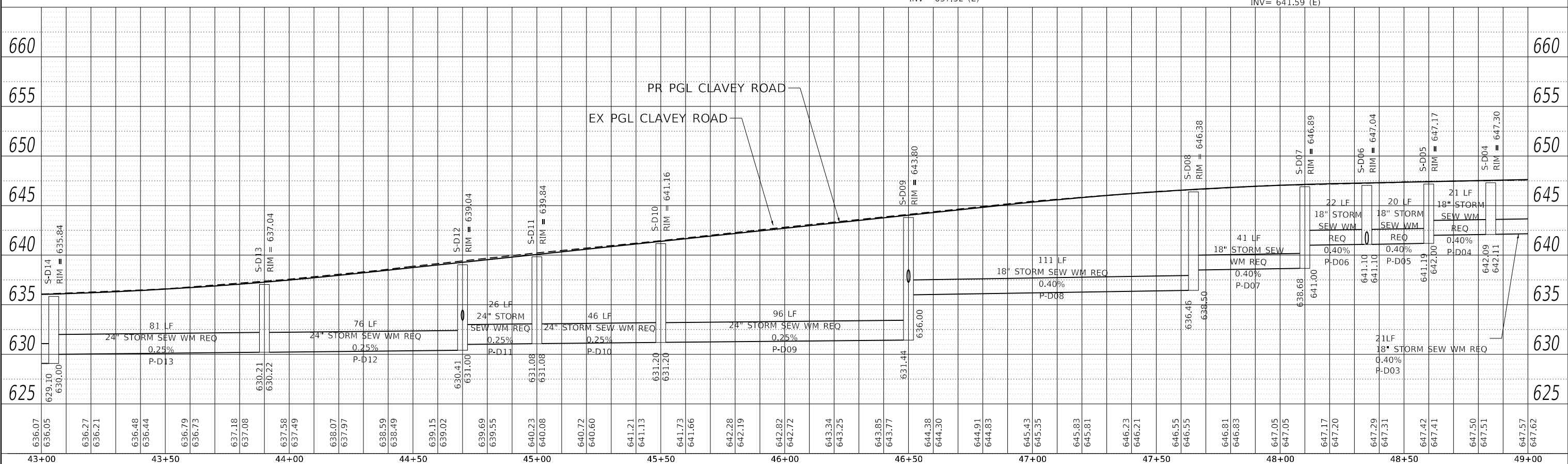
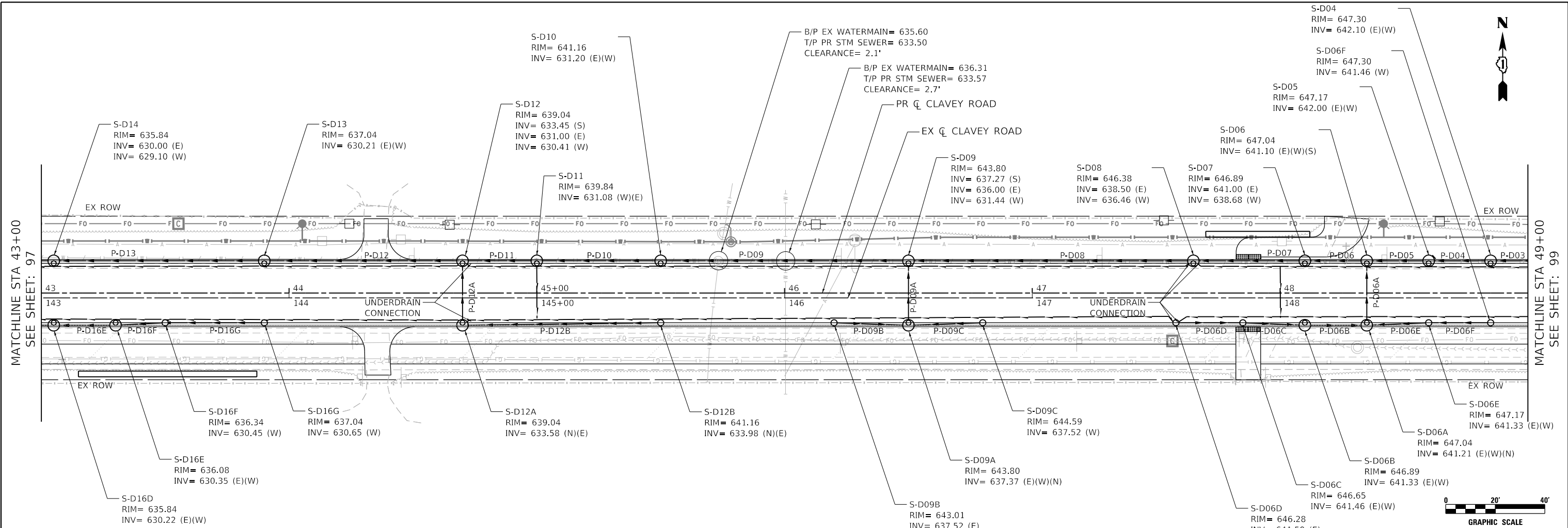
**CLAVEY ROAD ROADWAY RECONSTRUCTION
PROPOSED DRAINAGE PLAN AND PROFILE**



USER NAME = WaterResources	DESIGNED - RD	REVISED -
PLLOT SCALE = 40,0000' / in.	DRAWN - DDS	REVISED -
PLLOT DATE = 12/16/2021	CHECKED - TW	REVISED -
	DATE = 11/29/2021	REVISED -

FAU RTE. 1265	SECTION 15-00125-00-PV	COUNTY LAKE	TOTAL SHEETS 300	SHEET NO. 97
SCALE: 1" = 20'		SHEET NO. 5 OF 10 SHEETS	STA. 37+00	TO STA. 43+00
ILLINOIS FED. AID PROJECT				

DATE PLOTTED = 12/16/2021 6:28:23 PM
 PEN TABLE = N:\S:\standards\CAD\Bentley\standards\11-001\Plotting\CDI-PDF-plot.ctb
 PLOT CONFIG = N:\PDU\082905201\Design\082905201\Drawings\CDN\RACT 2 Sheets\082905201-02-pr-am-085.dgn
 FILE NAME =



STATION	ELEVATION	MANHOLE / INLET	PIPE LENGTH	PIPE SIZE	SLOPE
43+00	636.07	S-D14			
43+00	636.05	P-D13	81 LF	24" STORM SEW WM	0.25%
43+50	636.27				
43+50	636.21				
43+50	636.48				
43+50	636.44				
44+00	637.18				
44+00	637.08				
44+00	637.58	S-D13			
44+00	637.49	P-D12	76 LF	24" STORM SEW WM	0.25%
44+50	638.07				
44+50	637.97				
44+50	638.59				
44+50	638.49				
44+50	639.15				
44+50	639.02				
44+50	639.69	S-D12			
44+50	639.55	P-D11	26 LF	24" STORM SEW WM	0.25%
45+00	640.23				
45+00	640.08				
45+00	640.72				
45+00	640.60				
45+00	641.21				
45+00	641.13				
45+00	641.73	S-D10			
45+00	641.66	P-D10	46 LF	24" STORM SEW WM	0.25%
46+00	642.28				
46+00	642.19				
46+00	642.82				
46+00	642.72				
46+00	643.34				
46+00	643.25				
46+00	643.85	S-D09			
46+00	643.77	P-D09	96 LF	24" STORM SEW WM	0.25%
47+00	644.38				
47+00	644.30				
47+00	644.91				
47+00	644.83				
47+00	645.43				
47+00	645.35				
47+00	645.83				
47+00	645.81				
47+00	646.23				
47+00	646.21				
47+00	646.55				
47+00	646.55				
47+00	646.81				
47+00	646.83				
48+00	647.05				
48+00	647.05				
48+00	647.17	S-D08			
48+00	647.20	P-D08	111 LF	18" STORM SEW WM	0.40%
48+00	647.29				
48+00	647.31				
48+00	647.42				
48+00	647.41				
48+00	647.50				
48+00	647.51				
48+00	647.57				
48+00	647.62				

CiorbaGroup
 8725 W. Higgins Rd, Ste 600, Chicago, IL 60631
 P 773.775.4009 | www.ciorba.com

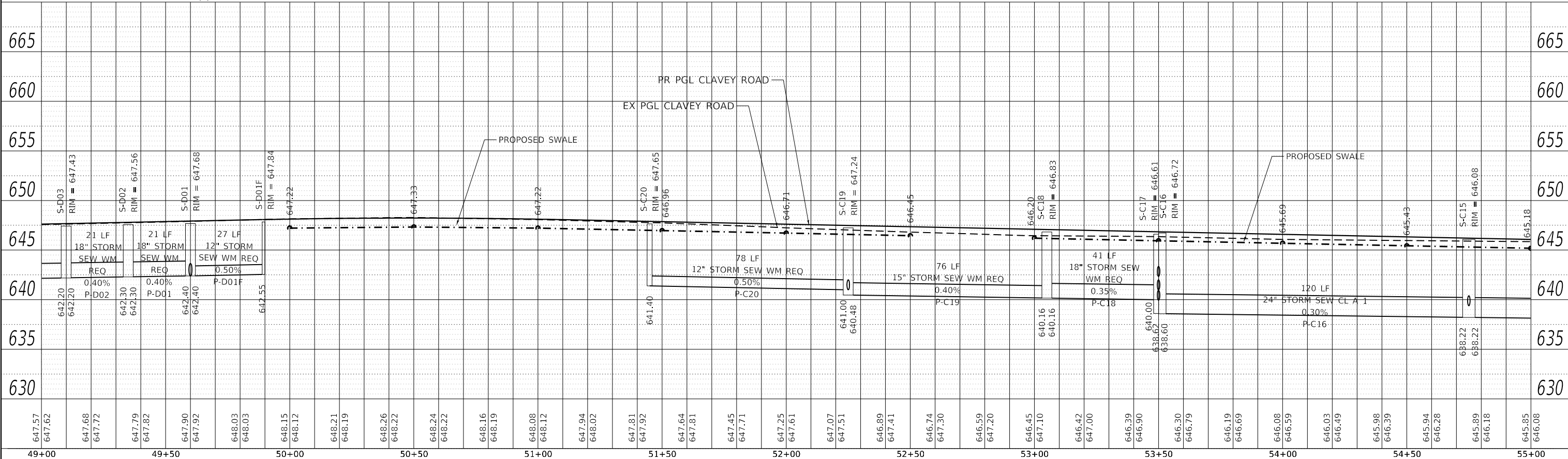
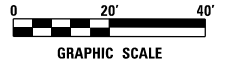
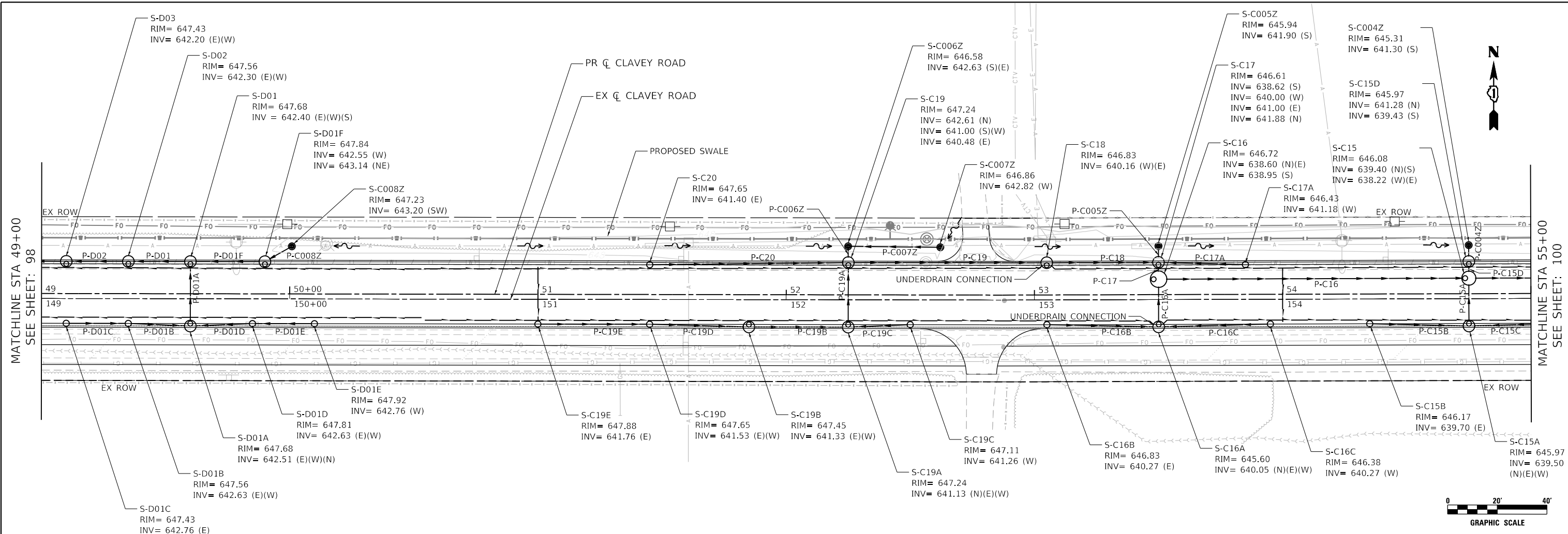
USER NAME = WaterResources	DESIGNED - RD	REVISED -
PLOT SCALE = 40,000' / 1"	DRAWN - DDS	REVISED -
PLOT DATE = 12/16/2021	CHECKED - TW	REVISED -
	DATE - 11/29/2021	REVISED -

STATE OF ILLINOIS
DEPARTMENT OF TRANSPORTATION

CLAVEY ROAD ROADWAY RECONSTRUCTION
PROPOSED DRAINAGE PLAN AND PROFILE

SCALE: 1" = 20' SHEET NO. 6 OF 10 SHEETS STA. 43+00 TO STA. 49+00

FAU RTE.	SECTION	COUNTY	TOTAL SHEETS	SHEET NO.
1265	15-00125-00-PV	LAKE	300	98
CONTRACT NO. 61G85			ILLINOIS FED. AID PROJECT	



DATE PLOTTED = 12/16/2021 6:30:35 PM
 PEN TABLE = As:\standards\CAD\BentleyStandards\LD\DOT\Plotting\CGI-Plot.ctb
 PLOT CONFIG = As:\standards\CAD\BentleyStandards\LD\DOT\Plotting\LD\DOT\Plot.ctb
 FILE NAME = As:\standards\CAD\BentleyStandards\LD\DOT\Plotting\LD\DOT\Plot.ctb



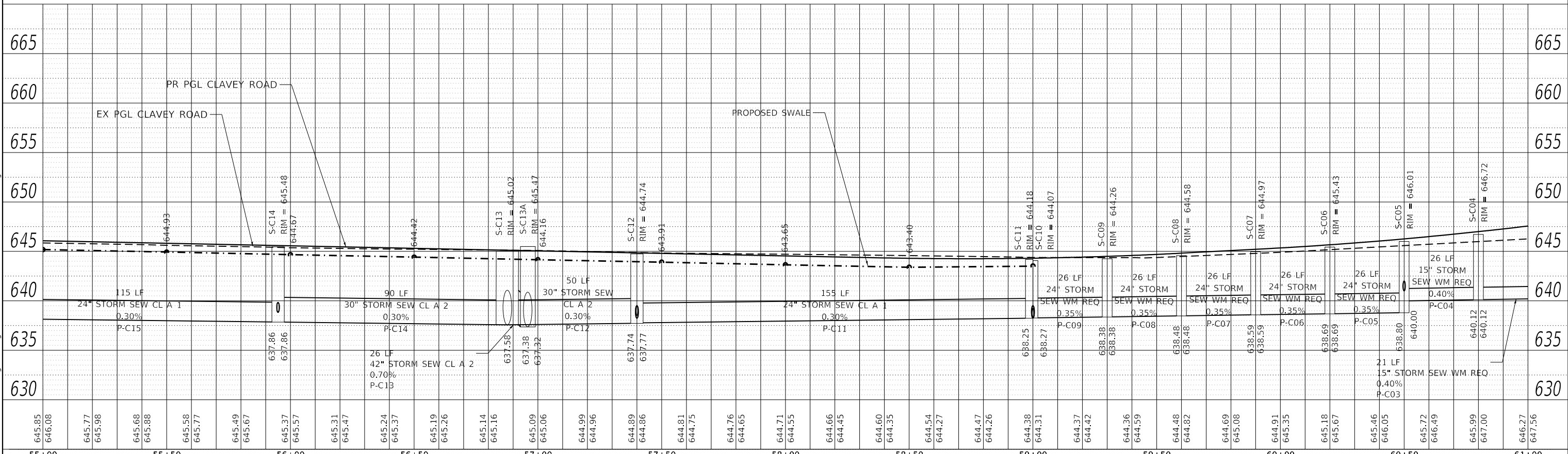
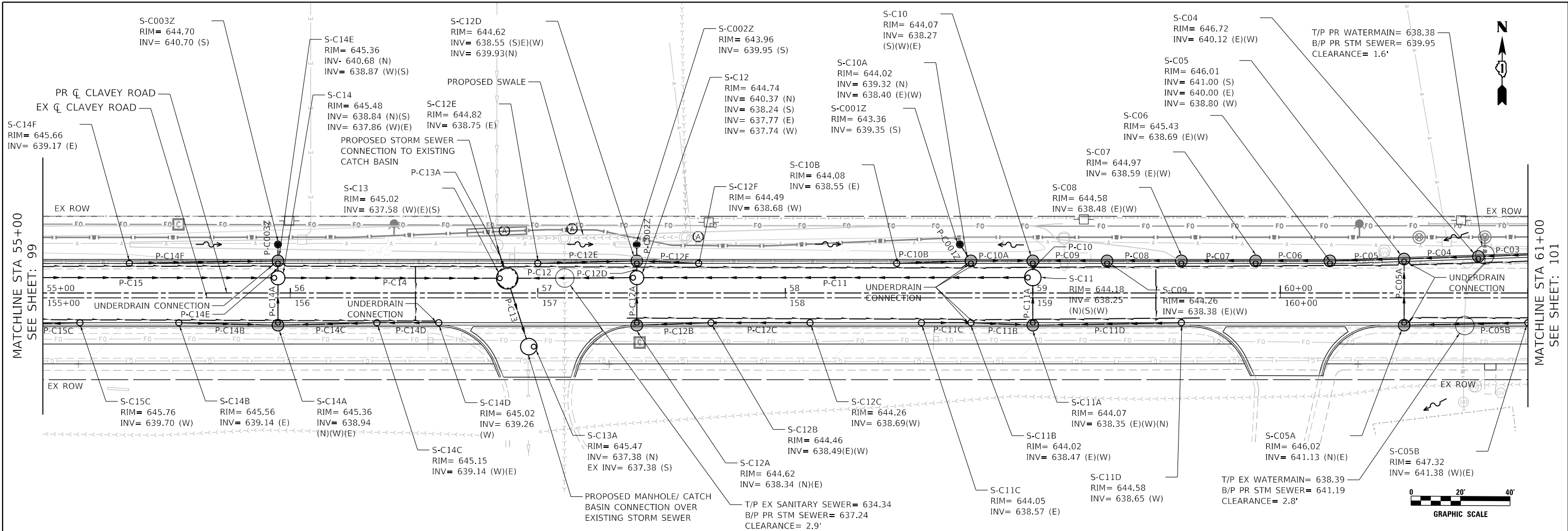
USER NAME = WaterResources	DESIGNED - RD	REVISIONS
PLOT SCALE = 40.0000' / in.	DRAWN - DDS	REVISIONS
PLOT DATE = 12/16/2021	CHECKED - TW	REVISIONS
	DATE - 11/29/2021	REVISIONS

**STATE OF ILLINOIS
 DEPARTMENT OF TRANSPORTATION**

**CLAVEY ROAD ROADWAY RECONSTRUCTION
 PROPOSED DRAINAGE PLAN AND PROFILE**

SCALE: 1" = 20' SHEET NO. 7 OF 10 SHEETS STA. 49+00 TO STA. 55+00

FAU RTE.	SECTION	COUNTY	TOTAL SHEETS	SHEET NO.
1265	15-00125-00-PV	LAKE	300	99
CONTRACT NO. 61C85			ILLINOIS FED. AID PROJECT	



645.85	646.08	645.77	645.98	645.68	645.88	645.58	645.77	645.49	645.67	645.37	645.57	645.31	645.47	645.24	645.37	645.19	645.26	645.14	645.16	645.09	645.06	644.99	644.96	644.89	644.86	644.81	644.75	644.76	644.65	644.71	644.55	644.66	644.45	644.60	644.35	644.54	644.27	644.47	644.26	644.38	644.31	644.37	644.42	644.36	644.59	644.48	644.82	644.69	645.08	644.91	645.35	645.18	645.67	645.46	646.05	645.72	646.49	645.99	647.00	646.27	647.56
55+00	55+50	56+00	56+50	57+00	57+50	58+00	58+50	59+00	59+50	60+00	60+50	61+00																																																	