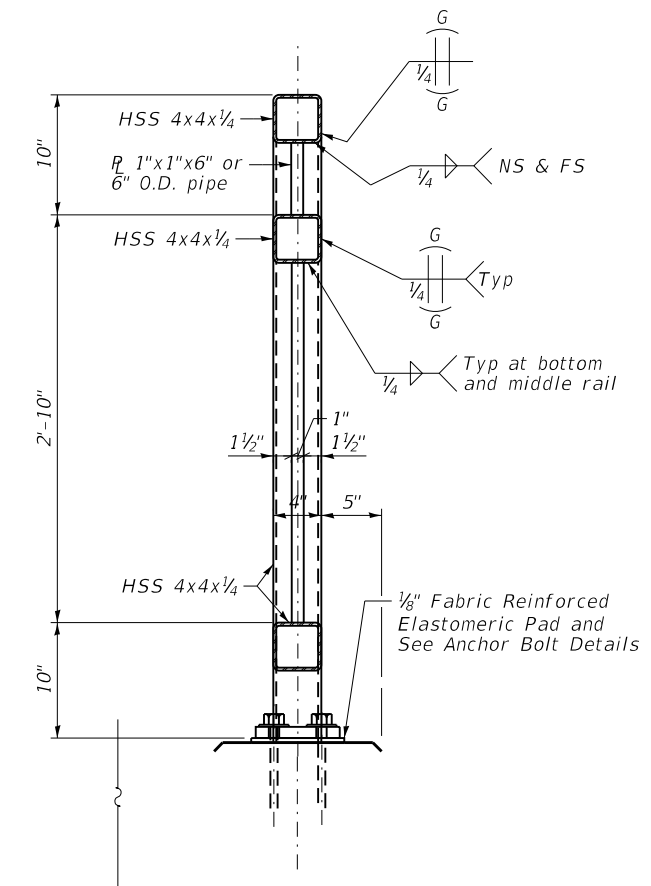
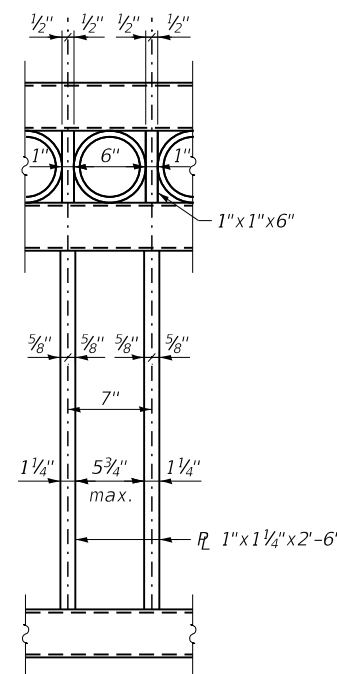


PARTIAL ELEVATION OF DECORATIVE STEEL RAILING



SECTION THRU DECORATIVE STEEL RAILING



TYPICAL RAILING DETAIL

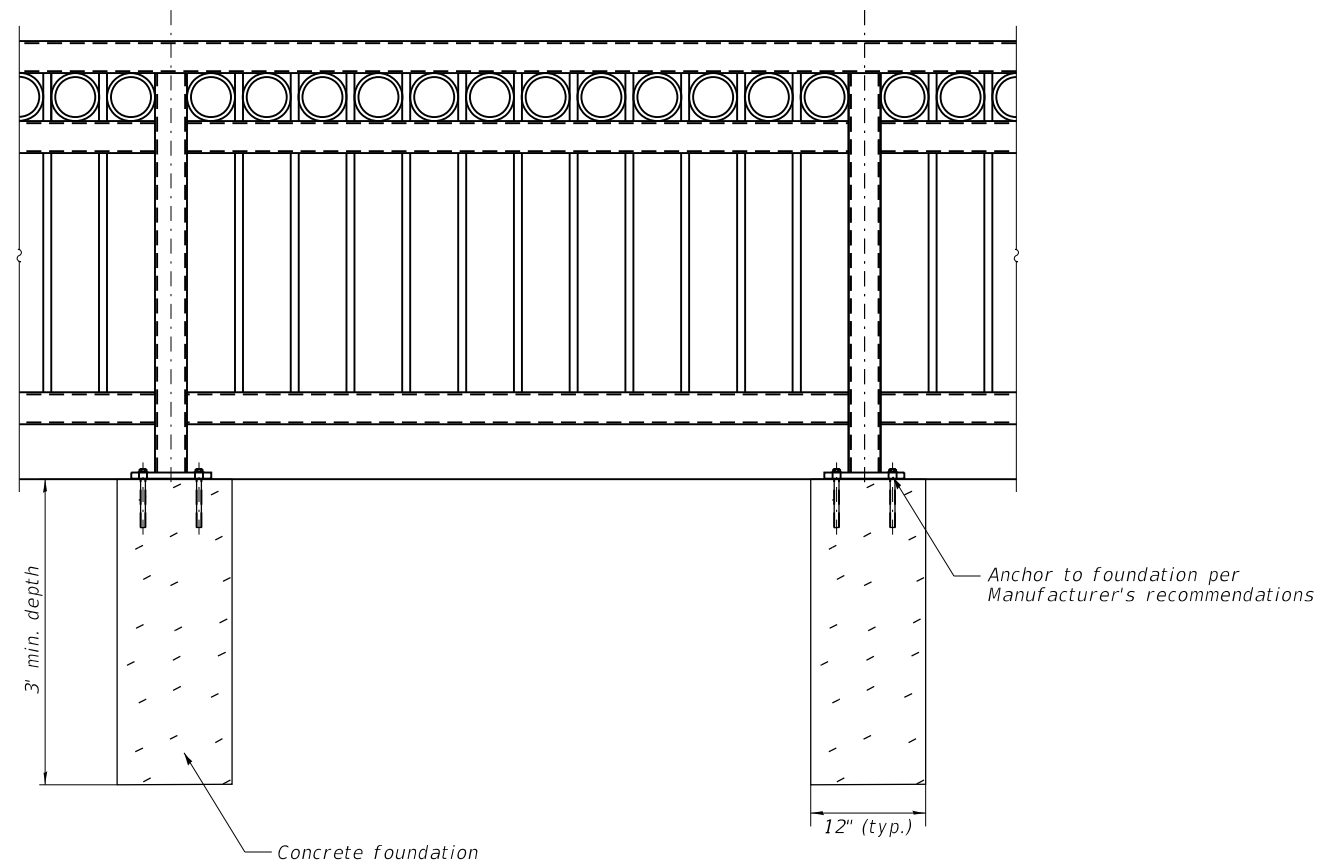
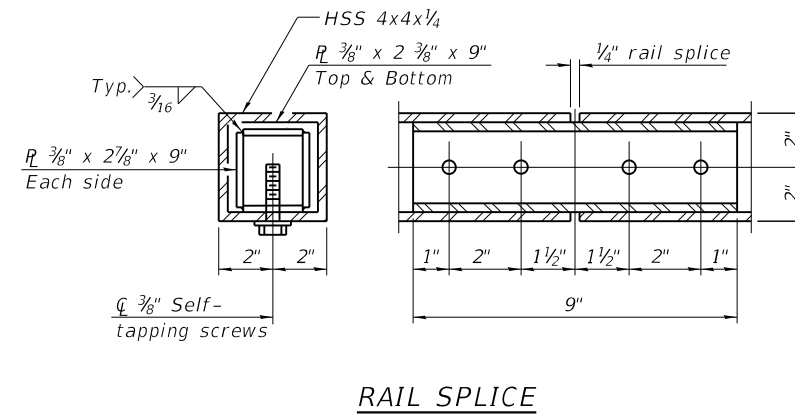
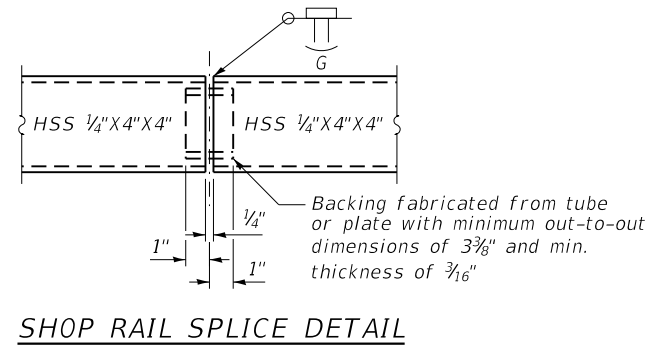
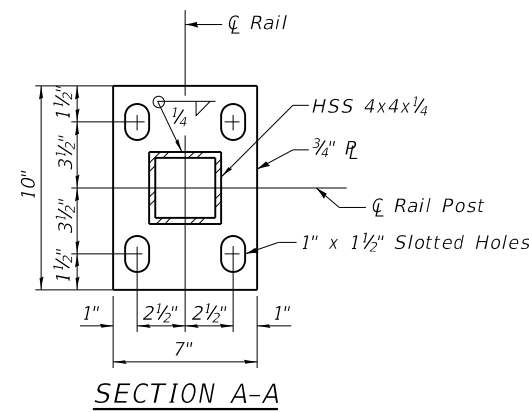
\*Penetration between pipe segments and bar is approximate. Avoid leaving significant well debris as pipe diverges. Grind flush on sidewalk side.

\*\*Pipe segments shall have all corners ground to remove burrs or sharp projections.

DATE PLOTTED = 12/29/2021 8:43:18 AM  
 PEN TABLE = N:\Standards\CAD\Bentley\standards\IL-001\plotting\CCI-PDF-plot.ctb  
 PLOT CONFIG = N:\Standards\CAD\Bentley\standards\IL-001\plotting\CCI-PDF-plot.ctb  
 FILE NAME = N:\VPROJ\00291652\01\Design\06.cad\15-00125-00-PV-DecorativeSteel.dgn

USER NAME = Roadway	DESIGNED - ES	REVISED -
	DRAWN - ES	REVISED -
PLOT SCALE = 10.0000' / 1"	CHECKED - DLD	REVISED -
PLOT DATE = 12/29/2021	DATE - 11/29/2021	REVISED -

FAU RTE.	SECTION	COUNTY	TOTAL SHEETS	SHEET NO.
1265	15-00125-00-PV	LAKE	300	201
CONTRACT NO. 61G85				



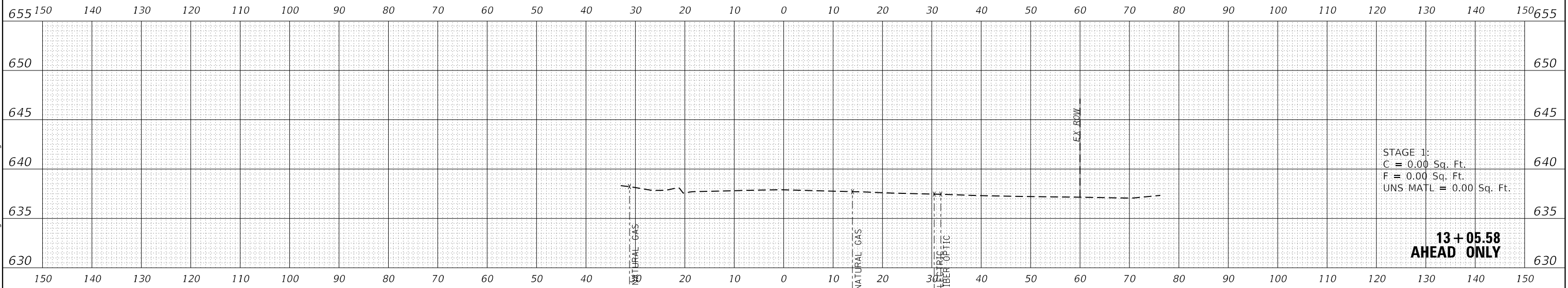
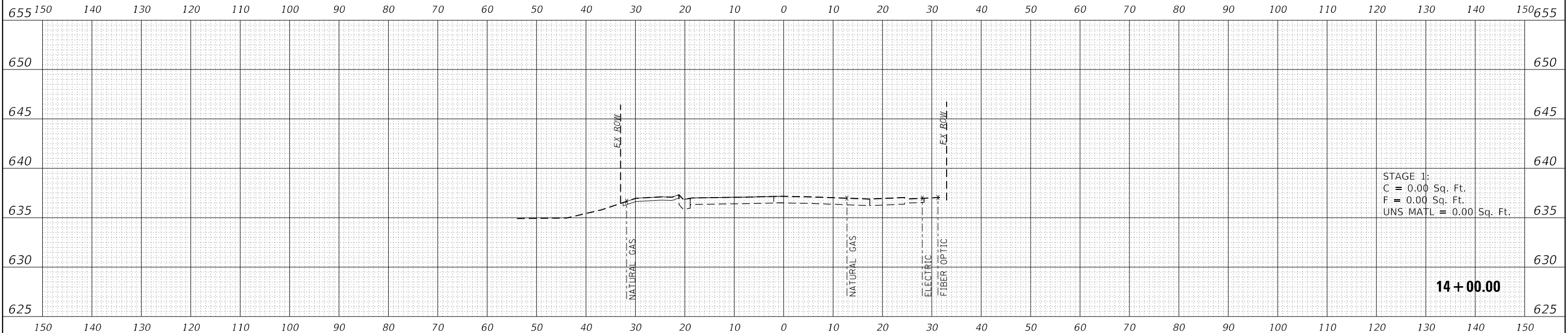
Notes:  
 Railing shall be according to Section 509 of the Standards Specifications, except as noted.  
 Hollow structural steel tubing shall conform to the requirements of ASTM designation A 500, Grade B structural steel tubing.  
 All other structural steel shapes and plates shall conform to the requirements of AASHTO M270 Grade 36.  
 Railings shall be fabricated in lengths that include 3 or 4 posts.  
 Post base plates shall be flat with all surfaces smooth and free from warp and all edges smooth, straight and vertical. All plate cuts shall be machine or machine flame cut.  
 If drilling and epoxy grouting anchor rods in lieu of cast-in anchor assemblies the CONTRACTOR shall use the capsule of adhesive cartridge and anchor rods approved by the Department. The CONTRACTOR shall install these according to the MANUFACTURER's recommendations and procedures. The CONTRACTOR shall remove excess epoxy from exposed surfaces.  
 For cleaning, painting and color of decorative steel railing see Special Provisions for Decorative Steel Railing

DECORATIVE STEEL RAILING FOUNDATION DETAIL

DATE PLOTTED = 12/29/2021 8:43:18 AM  
 PEN TABLE = N:\Standards\CAD\Bentley\standards\15-001\Plotting\CCI-PDF-plot.ctb  
 PLOT CONFIG = N:\Standards\CAD\Bentley\standards\15-001\Plotting\CCI-PDF-plot.ctb  
 FILE NAME = N:\VPROJ\002291652\1\Design\06.cad\15-001\002291652.dgn

USER NAME = Roadway	DESIGNED - ES	REVISED -
	DRAWN - ES	REVISED -
PLOT SCALE = 10.0000' / 1"	CHECKED - DLD	REVISED -
PLOT DATE = 12/29/2021	DATE - 11/29/2021	REVISED -

FAU RTE.	SECTION	COUNTY	TOTAL SHEETS	SHEET NO.
1265	15-00125-00-PV	LAKE	300	202
CONTRACT NO. 61G85				



DATE PLOTTED = 12/29/2021 8:43:19 AM  
 PEN TABLE = N:\Standard\CAD\Berkeley\standards\IL-DOT\Plotting\CCI-PDF-plc19  
 PLOT CONFIG = N:\VPROJ\08281955\01-Design\10281955.dwg  
 FILE NAME = N:\VPROJ\08281955\01-Design\10281955.dwg



USER NAME = Roadway	DESIGNED - D. JOHNSON	REVISED -
	DRAWN - D. JOHNSON	REVISED -
PLOT SCALE = 20.0000' / 1"	CHECKED - J. VONDRA	REVISED -
PLOT DATE = 12/29/2021	DATE - 11/29/2021	REVISED -

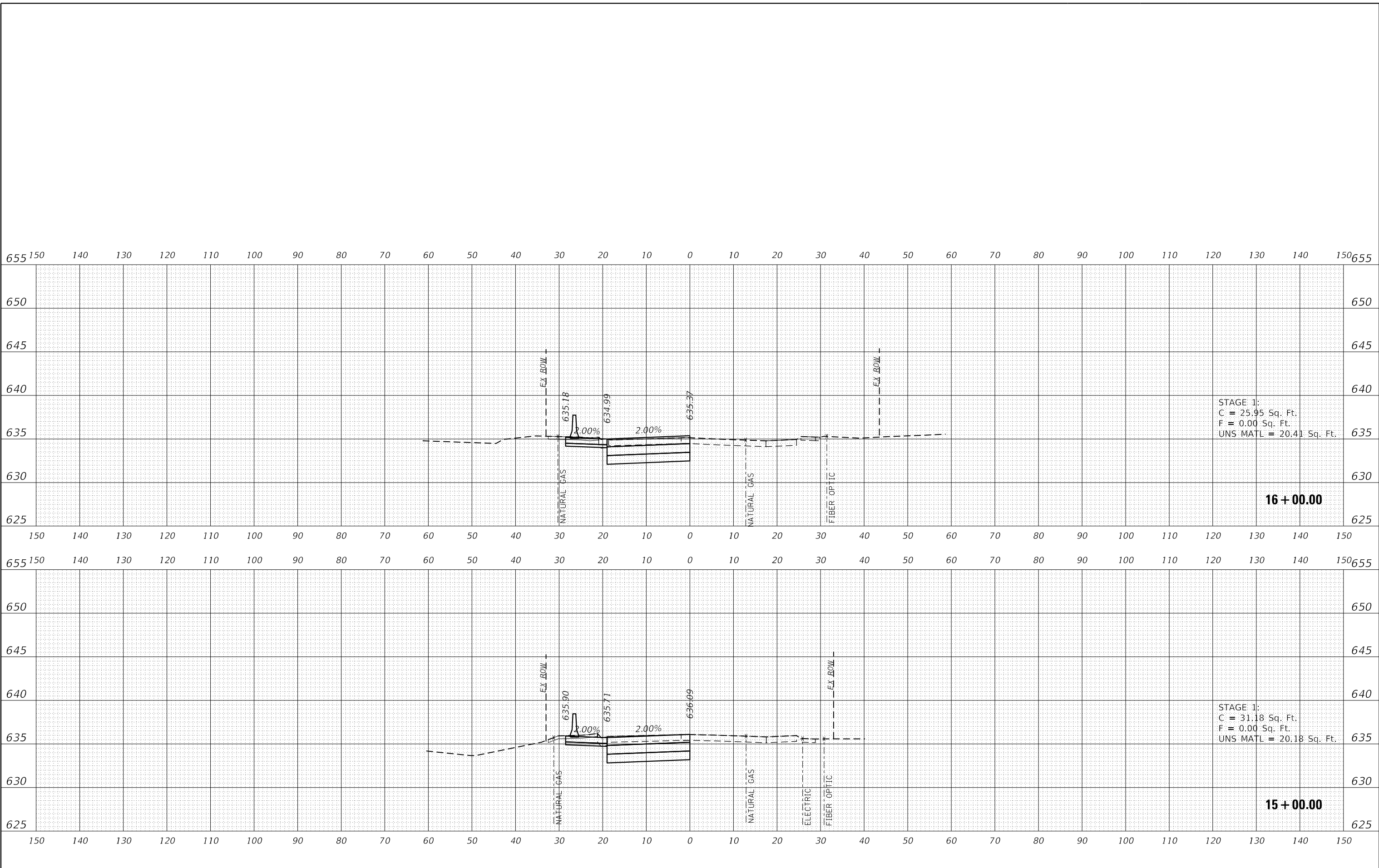
**STATE OF ILLINOIS  
 DEPARTMENT OF TRANSPORTATION**

**MAINTENANCE OF TRAFFIC (STAGE 1)  
 CROSS SECTIONS**

SCALE: 1" = 20'    SHEET NO.    OF    SHEETS    STA. 13+05.5800 TO STA. 14+00.00

FAU RTE.	SECTION	COUNTY	TOTAL SHEETS	SHEET NO.
1265	15-00125-00-PV	LAKE	300	203
CONTRACT NO. 61G85			ILLINOIS FED. AID PROJECT	

DATE PLOTTED = 12/29/2021 8:43:19 AM  
 PEN TABLE = N:\Standards\CAD\Bentley\standards\IL-DOT\Plotting\CCI-PDF-plc1.rg  
 PLOT CONFIG = N:\Standards\CAD\Bentley\standards\IL-DOT\Plotting\CCI-PDF-plc1.rg  
 FILE NAME = N:\VPROJ\08289552\Design\15+00\15+00.dgn



STAGE 1:  
 C = 25.95 Sq. Ft.  
 F = 0.00 Sq. Ft.  
 UNS MATL = 20.41 Sq. Ft.

**16 + 00.00**

STAGE 1:  
 C = 31.18 Sq. Ft.  
 F = 0.00 Sq. Ft.  
 UNS MATL = 20.18 Sq. Ft.

**15 + 00.00**



USER NAME = Roadway	DESIGNED - TBH	REVISED -
DRAWN - TBH	REVISIONS -	
PLOT SCALE = 20.0000' / 1" =	CHECKED - ES	REVISED -
PLOT DATE = 12/29/2021	DATE - 11/29/2021	REVISED -

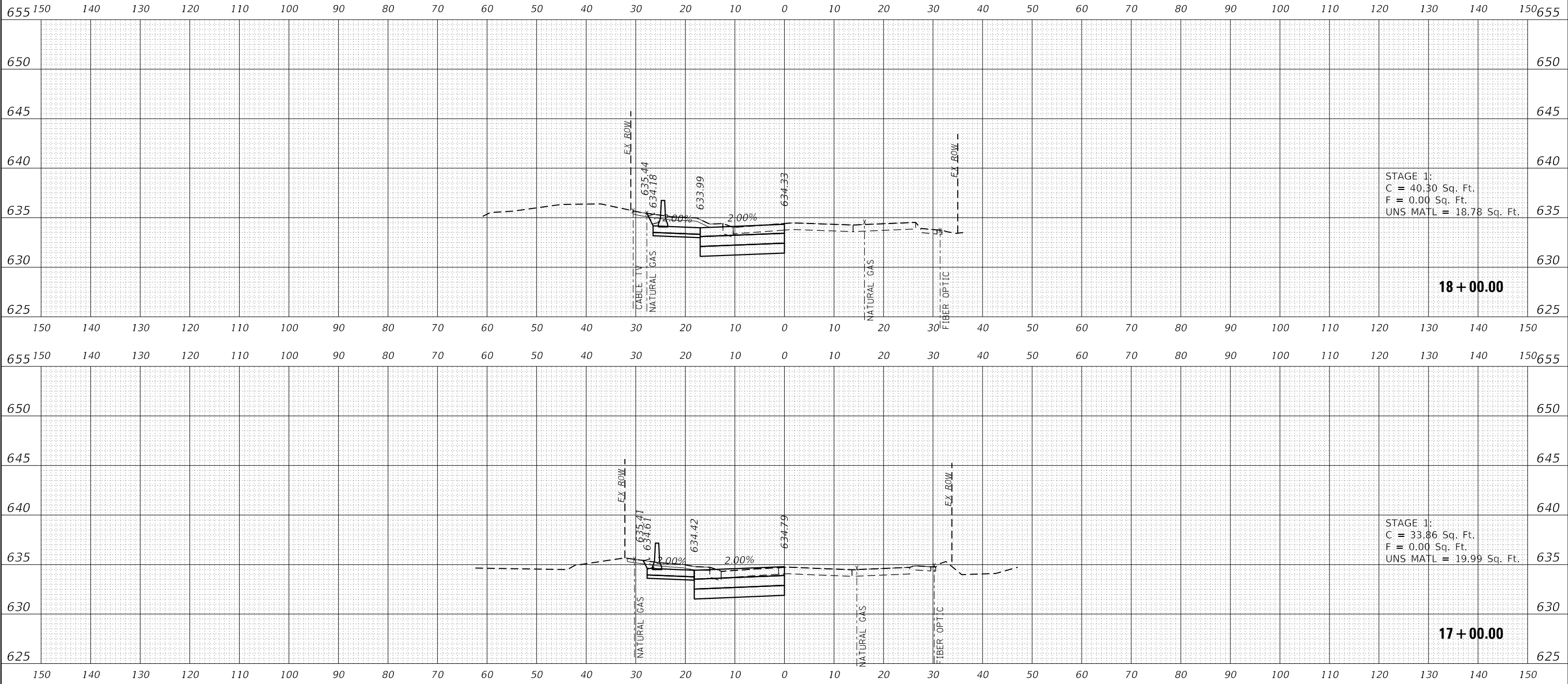
**STATE OF ILLINOIS**  
**DEPARTMENT OF TRANSPORTATION**

**MAINTENANCE OF TRAFFIC (STAGE 1)**  
**CROSS SECTIONS**

SCALE: 1" = 20'    SHEET NO.    OF    SHEETS    STA. 15+00.00 TO STA. 16+00.00

FAU RTE.	SECTION	COUNTY	TOTAL SHEETS	SHEET NO.
1265	15-00125-00-PV	LAKE	300	204
CONTRACT NO. 61C85			ILLINOIS FED. AID PROJECT	





DATE PLOTTED = 12/29/2021 8:43:19 AM  
 PEN TABLE = N:\Standard\CAD\Bentley\standards\IL-DOT\Plotting\CGI-PDF-plc19  
 PLOT CONFIG = N:\Standard\CAD\Bentley\standards\IL-DOT\Plotting\CGI-PDF-plc19  
 FILE NAME = N:\VPROJ\08281955\17-Design\18281955.dgn



USER NAME = Roadway	DESIGNED - TBH	REVISED -
	DRAWN - TBH	REVISED -
PLOT SCALE = 20.0000' / 1"	CHECKED - ES	REVISED -
PLOT DATE = 12/29/2021	DATE - 11/29/2021	REVISED -

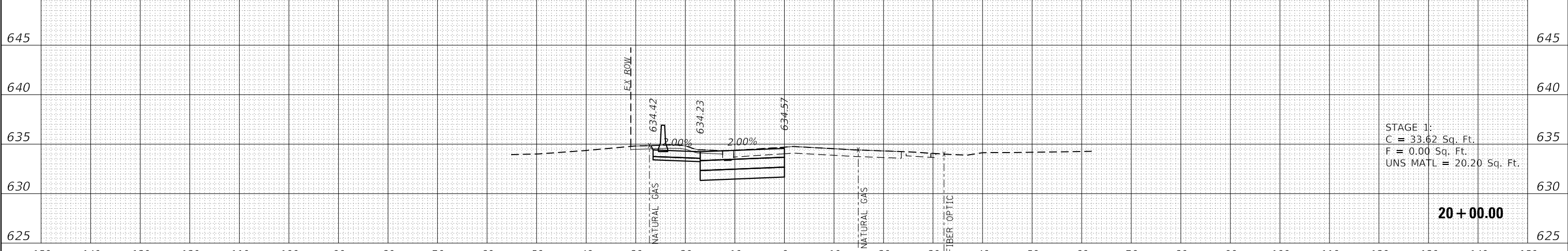
**STATE OF ILLINOIS  
 DEPARTMENT OF TRANSPORTATION**

**MAINTENANCE OF TRAFFIC (STAGE 1)  
 CROSS SECTIONS**

SCALE: 1" = 20'    SHEET NO.    OF    SHEETS    STA. 17+00.00 TO STA. 18+00.00

FAU RTE.	SECTION	COUNTY	TOTAL SHEETS	SHEET NO.
1265	15-00125-00-PV	LAKE	300	205
CONTRACT NO. 61C85			ILLINOIS FED. AID PROJECT	

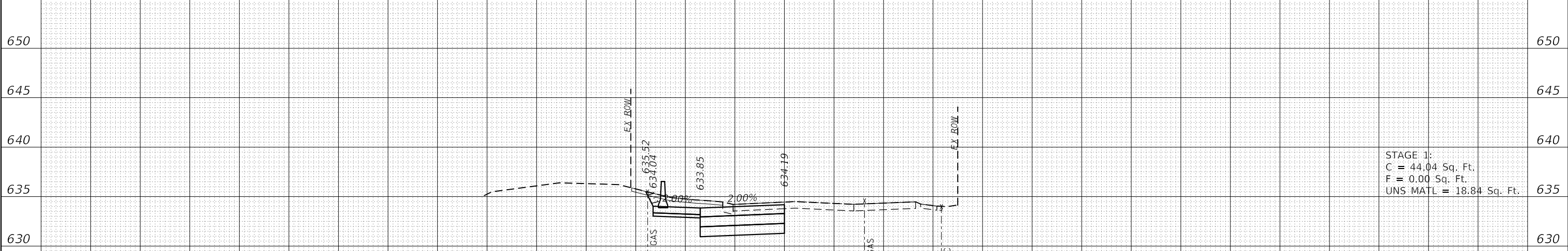
650 150 140 130 120 110 100 90 80 70 60 50 40 30 20 10 0 10 20 30 40 50 60 70 80 90 100 110 120 130 140 150 650



STAGE 1:  
C = 33.62 Sq. Ft.  
F = 0.00 Sq. Ft.  
UNS MATL = 20.20 Sq. Ft.

20+00.00

150 140 130 120 110 100 90 80 70 60 50 40 30 20 10 0 10 20 30 40 50 60 70 80 90 100 110 120 130 140 150 655



STAGE 1:  
C = 44.04 Sq. Ft.  
F = 0.00 Sq. Ft.  
UNS MATL = 18.84 Sq. Ft.

19+00.00

150 140 130 120 110 100 90 80 70 60 50 40 30 20 10 0 10 20 30 40 50 60 70 80 90 100 110 120 130 140 150 625

DATE PLOTTED = 12/29/2021 8:43:19 AM  
 PEN TABLE = N:\Standards\CAD\Bentley\standards\IL-DOT\Plotting\CGI+PDF+plc+g  
 PLOT CONFIG = N:\Standards\CAD\Bentley\standards\IL-DOT\Plotting\CGI+PDF+plc+g  
 FILE NAME = N:\VPROJ\08281952\1\Design\15-00125-00-PV.dgn



USER NAME = Roadway	DESIGNED - TBH	REVISED -
	DRAWN - TBH	REVISED -
PLOT SCALE = 20.0000' / 1" =	CHECKED - ES	REVISED -
PLOT DATE = 12/29/2021	DATE - 11/29/2021	REVISED -

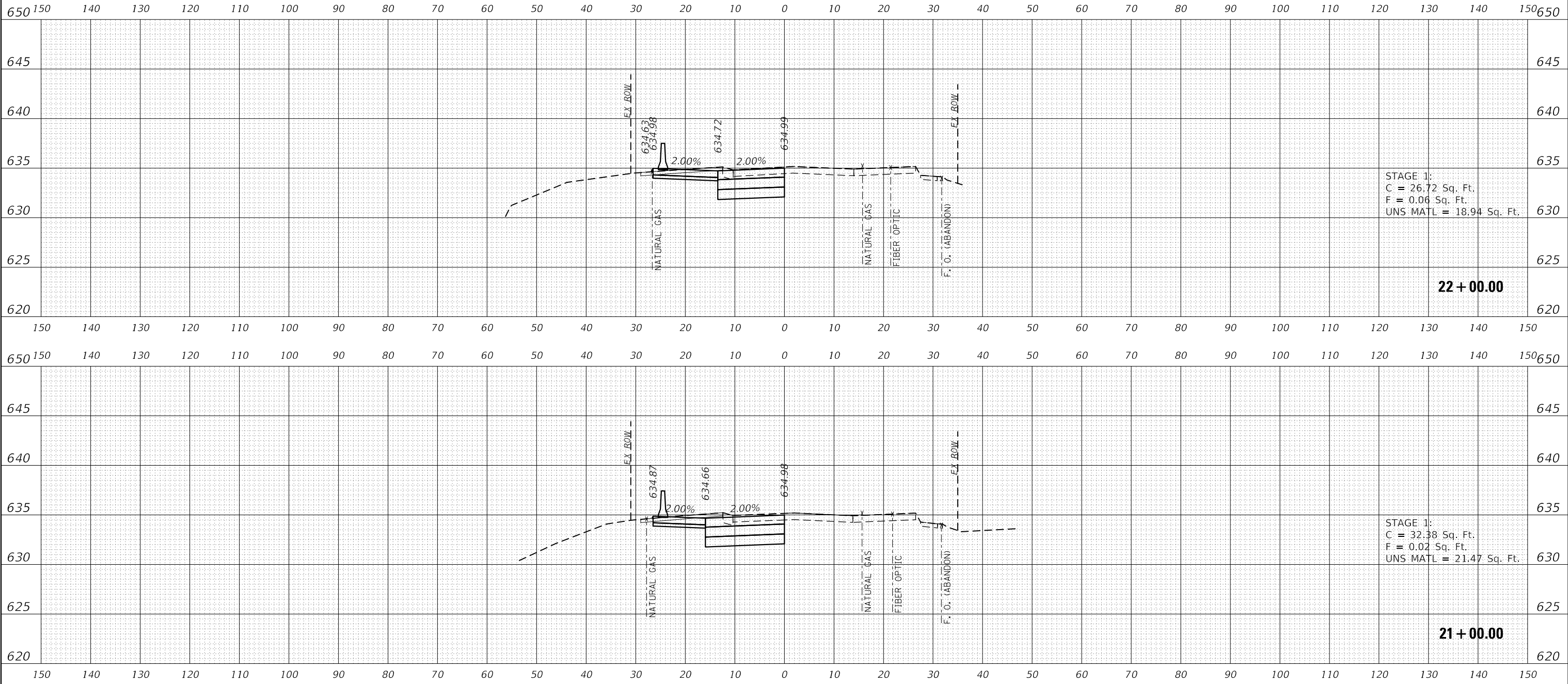
STATE OF ILLINOIS  
DEPARTMENT OF TRANSPORTATION

MAINTENANCE OF TRAFFIC (STAGE 1)  
CROSS SECTIONS

SCALE: 1" = 20' SHEET NO. OF SHEETS STA. 19+00.00 TO STA. 20+00.00

FAU RTE.	SECTION	COUNTY	TOTAL SHEETS	SHEET NO.
1265	15-00125-00-PV	LAKE	300	206
CONTRACT NO. 61C85			ILLINOIS FED. AID PROJECT	

DATE PLOTTED = 12/29/2021 8:43:19 AM  
 PEN TABLE = N:\Standards\CAD\PenTables\CGI-PDF.plt  
 PLOT CONFIG = N:\Standards\CAD\PenTables\CGI-PDF.plt  
 FILE NAME = N:\VPROJ\08281952\01\Design\150281952.dwg



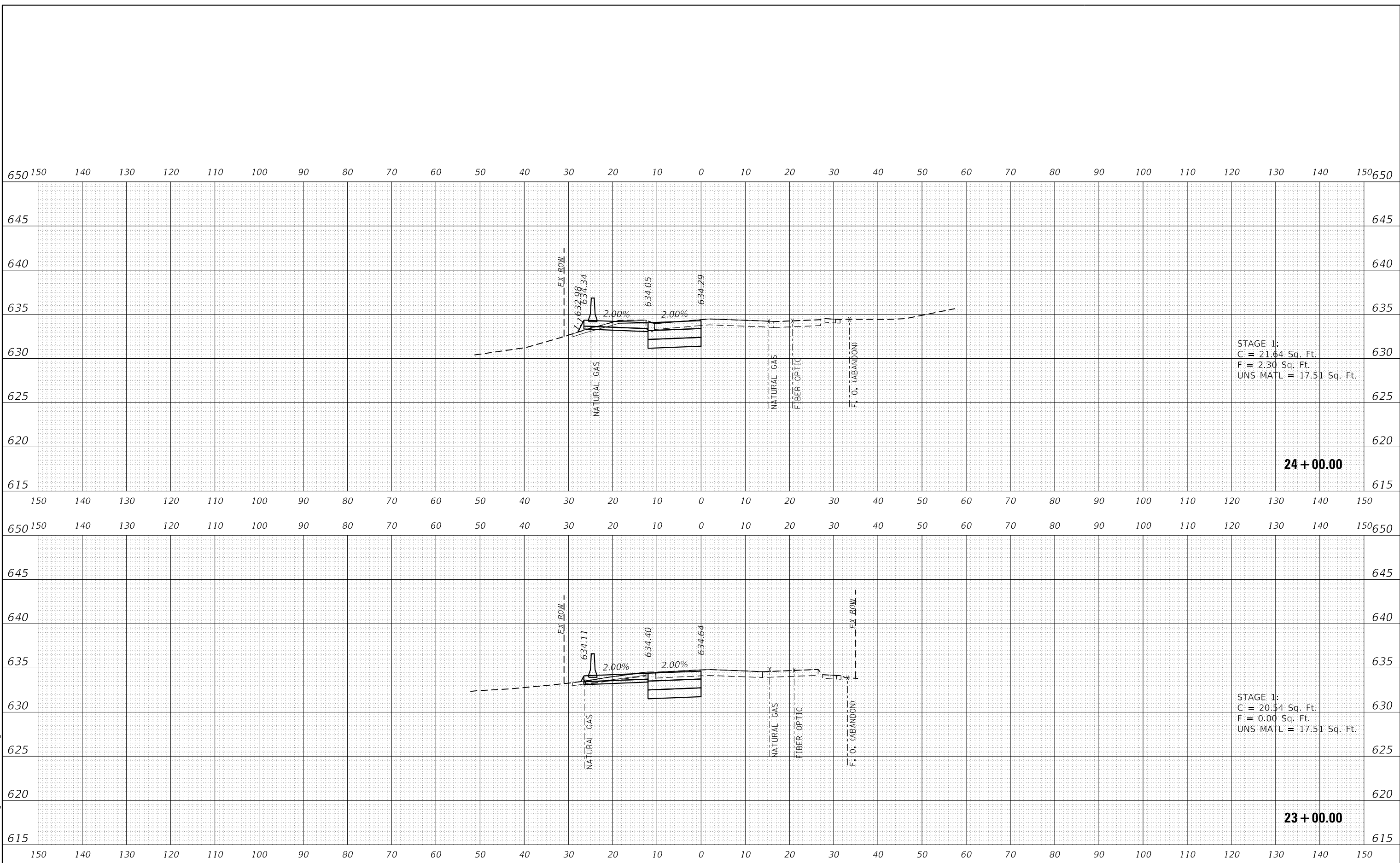
USER NAME = Roadway	DESIGNED - TBH	REVISED -
	DRAWN - TBH	REVISED -
PLOT SCALE = 20.0000' / 1" =	CHECKED - ES	REVISED -
PLOT DATE = 12/29/2021	DATE - 11/29/2021	REVISED -

**STATE OF ILLINOIS  
DEPARTMENT OF TRANSPORTATION**

**MAINTENANCE OF TRAFFIC (STAGE 1)  
CROSS SECTIONS**

SCALE: 1" = 20'    SHEET NO.    OF    SHEETS    STA. 21+00.00 TO STA. 22+00.00

FAU RTE.	SECTION	COUNTY	TOTAL SHEETS	SHEET NO.
1265	15-00125-00-PV	LAKE	300	207
CONTRACT NO. 61C85			ILLINOIS FED. AID PROJECT	



STAGE 1:  
 C = 21.64 Sq. Ft.  
 F = 2.30 Sq. Ft.  
 UNS MATL = 17.51 Sq. Ft.

**24 + 00.00**

STAGE 1:  
 C = 20.54 Sq. Ft.  
 F = 0.00 Sq. Ft.  
 UNS MATL = 17.51 Sq. Ft.

**23 + 00.00**

DATE PLOTTED = 12/29/2021 8:43:19 AM  
 PEN TABLE = N:\Standards\CAD\Bentley\standards\IL-DOT\Plotting\CGI-PDF-plc19  
 PLOT CONFIG = N:\Standards\CAD\Bentley\standards\IL-DOT\Plotting\CGI-PDF-plc19  
 FILE NAME = N:\VPOU\1082895521\Design\1082895521.dgn



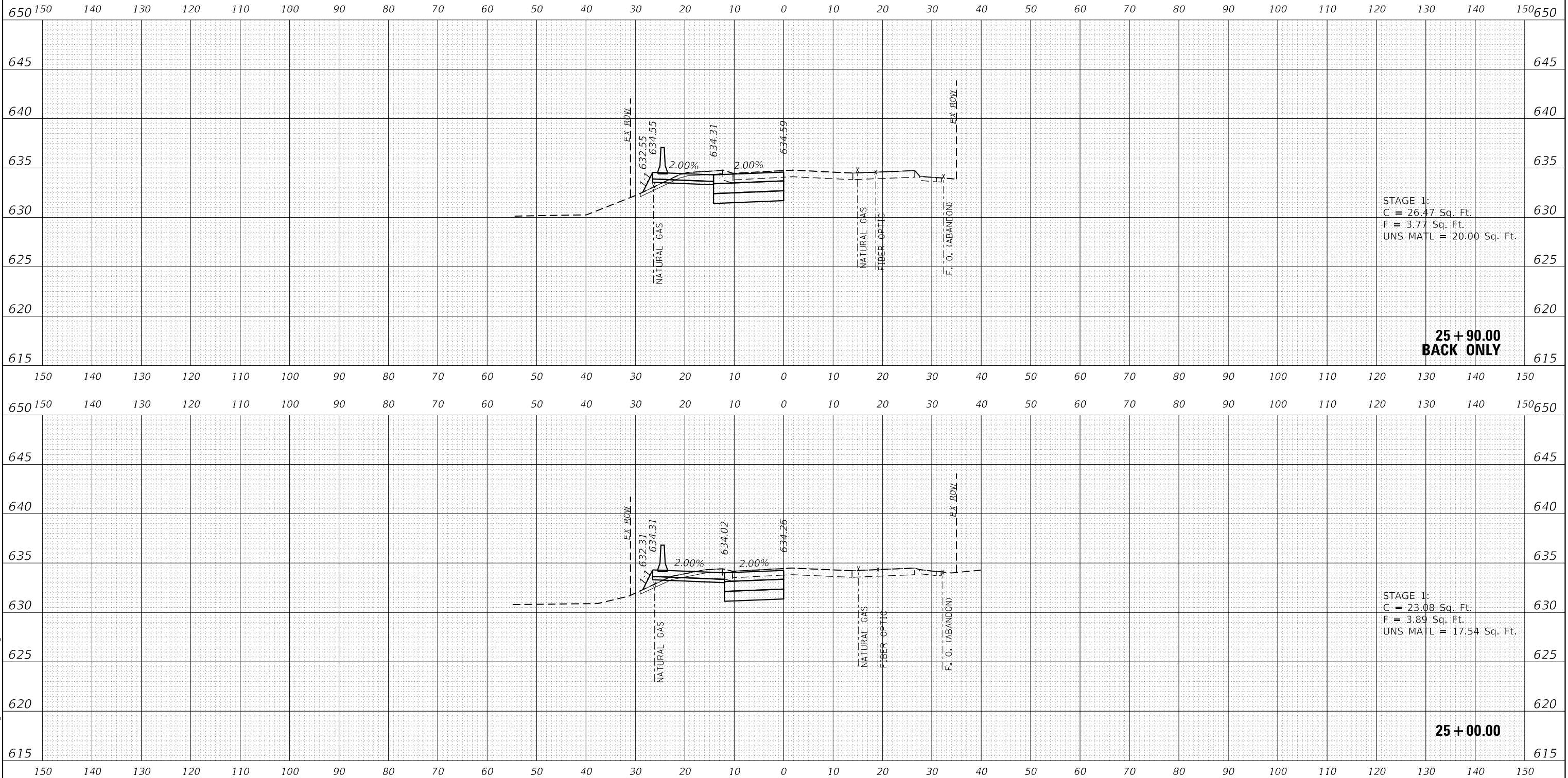
USER NAME = Roadway	DESIGNED - TBH	REVISED -
	DRAWN - TBH	REVISED -
PLOT SCALE = 20.0000' / 1" =	CHECKED - ES	REVISED -
PLOT DATE = 12/29/2021	DATE - 11/29/2021	REVISED -

**STATE OF ILLINOIS  
 DEPARTMENT OF TRANSPORTATION**

**MAINTENANCE OF TRAFFIC (STAGE 1)  
 CROSS SECTIONS**

SCALE: 1" = 20' SHEET NO. OF SHEETS STA. 23+00.00 TO STA. 24+00.00

FAU RTE.	SECTION	COUNTY	TOTAL SHEETS	SHEET NO.
1265	15-00125-00-PV	LAKE	300	208
CONTRACT NO. 61G85			ILLINOIS FED. AID PROJECT	



STAGE 1:  
 C = 26.47 Sq. Ft.  
 F = 3.77 Sq. Ft.  
 UNS MATL = 20.00 Sq. Ft.

**25 + 90.00  
 BACK ONLY**

STAGE 1:  
 C = 23.08 Sq. Ft.  
 F = 3.89 Sq. Ft.  
 UNS MATL = 17.54 Sq. Ft.

**25 + 00.00**

DATE PLOTTED = 12/29/2021 8:43:19 AM  
 PEN TABLE = N:\Standard\CAD\Bentley\standards\IL-DOT\Plotting\CGI-PDF-plc19  
 PLOT CONFIG = N:\Standard\CAD\Bentley\standards\IL-DOT\Plotting\CGI-PDF-plc19  
 FILE NAME = N:\PROJECTS\12292021\12292021.dgn



USER NAME = Roadway	DESIGNED - TBH	REVISED -
	DRAWN - TBH	REVISED -
PLOT SCALE = 20.0000' / 1"	CHECKED - ES	REVISED -
PLOT DATE = 12/29/2021	DATE - 11/29/2021	REVISED -

**STATE OF ILLINOIS  
 DEPARTMENT OF TRANSPORTATION**

**MAINTENANCE OF TRAFFIC (STAGE 1)  
 CROSS SECTIONS**

SCALE: 1" = 20'    SHEET NO.    OF    SHEETS    STA. 25+00.00 TO STA. 25+90.00

FAU RTE.	SECTION	COUNTY	TOTAL SHEETS	SHEET NO.
1265	15-00125-00-PV	LAKE	300	209
CONTRACT NO. 61G85			ILLINOIS FED. AID PROJECT	

655 150 140 130 120 110 100 90 80 70 60 50 40 30 20 10 0 10 20 30 40 50 60 70 80 90 100 110 120 130 140 150 655

650 650

645 645

640 640

635 635

630 630

625 625

620 620

615 615

STAGE 1:  
C = 27.89 Sq. Ft.  
F = 1.87 Sq. Ft.  
UNS MATL = 19.50 Sq. Ft.

**33 + 00.00**

150 140 130 120 110 100 90 80 70 60 50 40 30 20 10 0 10 20 30 40 50 60 70 80 90 100 110 120 130 140 150 655

650 650

645 645

640 640

635 635

630 630

625 625

620 620

615 615

STAGE 1:  
C = 26.75 Sq. Ft.  
F = 5.54 Sq. Ft.  
UNS MATL = 21.72 Sq. Ft.

**32 + 00.00  
AHEAD ONLY**

150 140 130 120 110 100 90 80 70 60 50 40 30 20 10 0 10 20 30 40 50 60 70 80 90 100 110 120 130 140 150 655

DATE PLOTTED = 12/29/2021 8:43:28 AM  
 PEN TABLE = N:\Standard\CAD\Bentley\standards\IL\DOT\Plotting\CGI-PDF-plc19  
 PLOT CONFIG = N:\Standard\CAD\Bentley\standards\IL\DOT\Plotting\CGI-PDF-plc19  
 FILE NAME = N:\VPOU\08281955\01\Design\18281955\01\01.dgn



USER NAME = Roadway	DESIGNED - TBH	REVISED -
	DRAWN - TBH	REVISED -
PLOT SCALE = 20.0000' / 1" =	CHECKED - ES	REVISED -
PLOT DATE = 12/29/2021	DATE - 11/29/2021	REVISED -

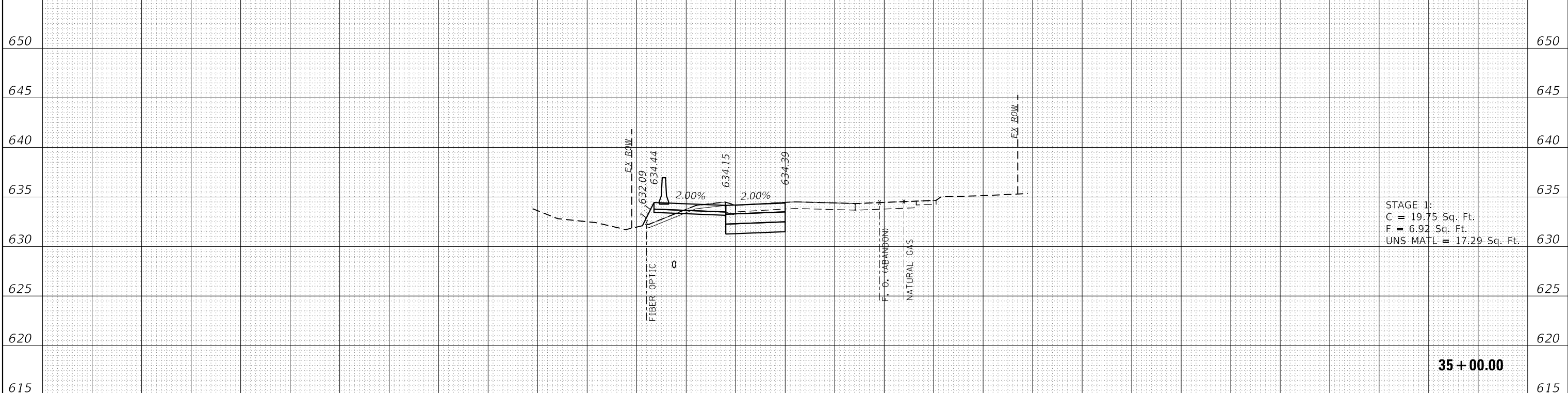
**STATE OF ILLINOIS  
DEPARTMENT OF TRANSPORTATION**

**MAINTENANCE OF TRAFFIC (STAGE 1)  
CROSS SECTIONS**

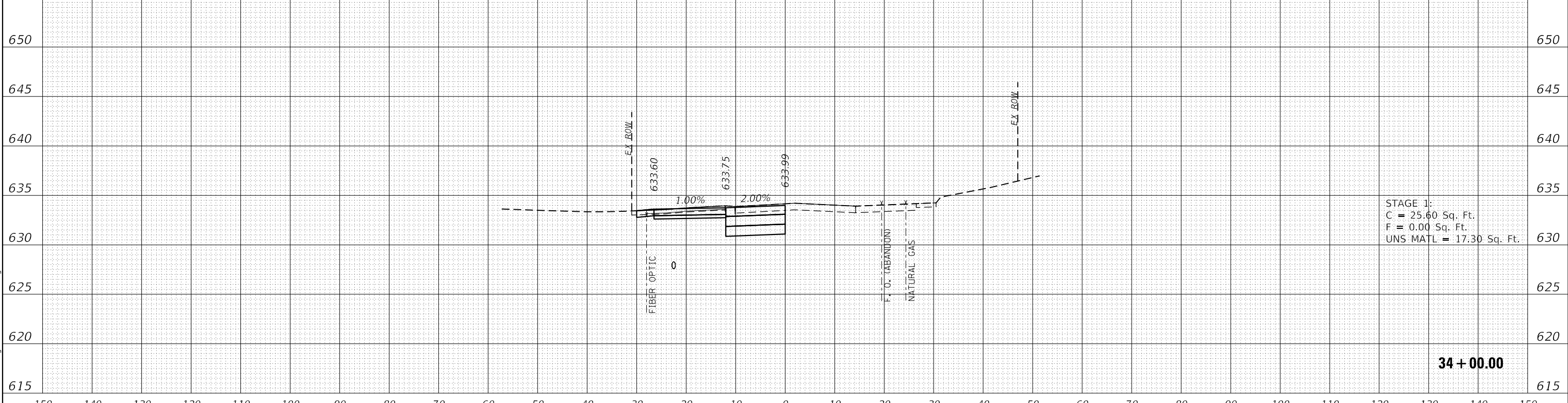
SCALE: 1" = 20' SHEET NO. OF SHEETS STA. 32+00.00 TO STA. 33+00.00

FAU RTE.	SECTION	COUNTY	TOTAL SHEETS	SHEET NO.
1265	15-00125-00-PV	LAKE	300	210
CONTRACT NO. 61G85			ILLINOIS FED. AID PROJECT	

655 150 140 130 120 110 100 90 80 70 60 50 40 30 20 10 0 10 20 30 40 50 60 70 80 90 100 110 120 130 140 150 655



150 140 130 120 110 100 90 80 70 60 50 40 30 20 10 0 10 20 30 40 50 60 70 80 90 100 110 120 130 140 150 655



150 140 130 120 110 100 90 80 70 60 50 40 30 20 10 0 10 20 30 40 50 60 70 80 90 100 110 120 130 140 150 655

DATE PLOTTED = 12/29/2021 8:43:28 AM  
 PEN TABLE = N:\Standards\CAD\PenTable.ctb  
 PLOT CONFIG = N:\VPROJ\08282021\Design\12282021\08282021.dgn  
 FILE NAME =



USER NAME = Roadway	DESIGNED - TBH	REVISED -
	DRAWN - TBH	REVISED -
PLOT SCALE = 20.0000' / 1"	CHECKED - ES	REVISED -
PLOT DATE = 12/29/2021	DATE - 11/29/2021	REVISED -

**STATE OF ILLINOIS  
DEPARTMENT OF TRANSPORTATION**

<b>MAINTENANCE OF TRAFFIC (STAGE 1) CROSS SECTIONS</b>			
SCALE: 1" = 20'	SHEET NO.	OF SHEETS	STA. 34+00.00 TO STA. 35+00.00

FAU RTE.	SECTION	COUNTY	TOTAL SHEETS	SHEET NO.
1265	15-00125-00-PV	LAKE	300	211
CONTRACT NO. 61G85				
ILLINOIS FED. AID PROJECT				

650 150 140 130 120 110 100 90 80 70 60 50 40 30 20 10 0 10 20 30 40 50 60 70 80 90 100 110 120 130 140 150 650

645 645

640 640

635 635

630 630

625 625

620 620

615 615

150 140 130 120 110 100 90 80 70 60 50 40 30 20 10 0 10 20 30 40 50 60 70 80 90 100 110 120 130 140 150 655

650 650

645 645

640 640

635 635

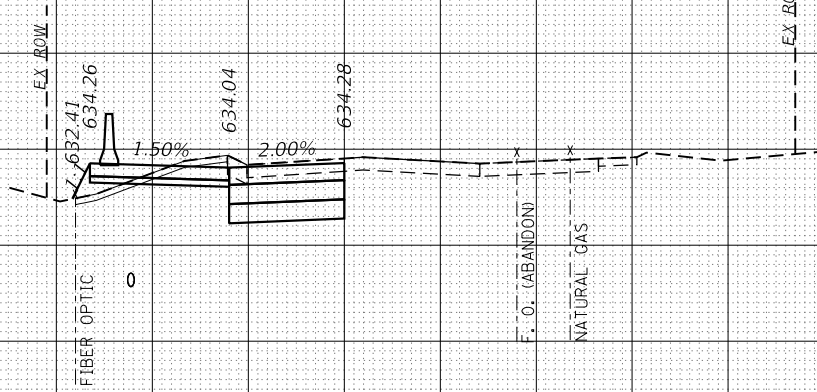
630 630

625 625

620 620

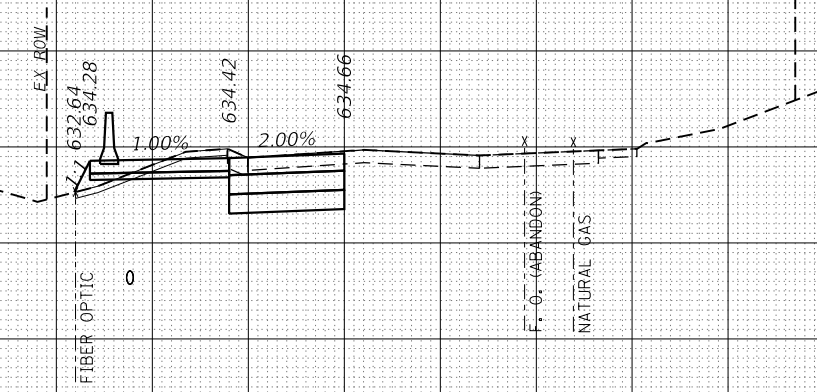
615 615

150 140 130 120 110 100 90 80 70 60 50 40 30 20 10 0 10 20 30 40 50 60 70 80 90 100 110 120 130 140 150



STAGE 1:  
C = 23.87 Sq. Ft.  
F = 4.75 Sq. Ft.  
UNS. MATL = 17.27 Sq. Ft.

37+00.00



STAGE 1:  
C = 22.77 Sq. Ft.  
F = 2.26 Sq. Ft.  
UNS. MATL = 17.27 Sq. Ft.

36+00.00

DATE PLOTTED = 12/29/2021 8:43:28 AM  
 PEN TABLE = N:\Standards\CAD\Bentley\standards\11-dot\Plotting\CGI-PDF-plc19  
 PLOT CONFIG = N:\Standards\CAD\Bentley\standards\11-dot\Plotting\CGI-PDF-plc19  
 FILE NAME = N:\VPROJ\1022915501\Design\1022915501-15-R01.dgn



USER NAME = Roadway	DESIGNED - TBH	REVISED -
	DRAWN - TBH	REVISED -
PLOT SCALE = 20.0000' / 1"	CHECKED - ES	REVISED -
PLOT DATE = 12/29/2021	DATE - 11/29/2021	REVISED -

STATE OF ILLINOIS  
DEPARTMENT OF TRANSPORTATION

MAINTENANCE OF TRAFFIC (STAGE 1)  
CROSS SECTIONS

SCALE: 1" = 20' SHEET NO. OF SHEETS STA. 36+00.00 TO STA. 37+00.00

FAU RTE.	SECTION	COUNTY	TOTAL SHEETS	SHEET NO.
1265	15-00125-00-PV	LAKE	300	212
CONTRACT NO. 61G85			ILLINOIS FED. AID PROJECT	



655 150 140 130 120 110 100 90 80 70 60 50 40 30 20 10 0 10 20 30 40 50 60 70 80 90 100 110 120 130 140 150 655

650 650

645 645

640 640

635 635

630 630

625 625

620 620

615 615

650 150 140 130 120 110 100 90 80 70 60 50 40 30 20 10 0 10 20 30 40 50 60 70 80 90 100 110 120 130 140 150 650

645 645

640 640

635 635

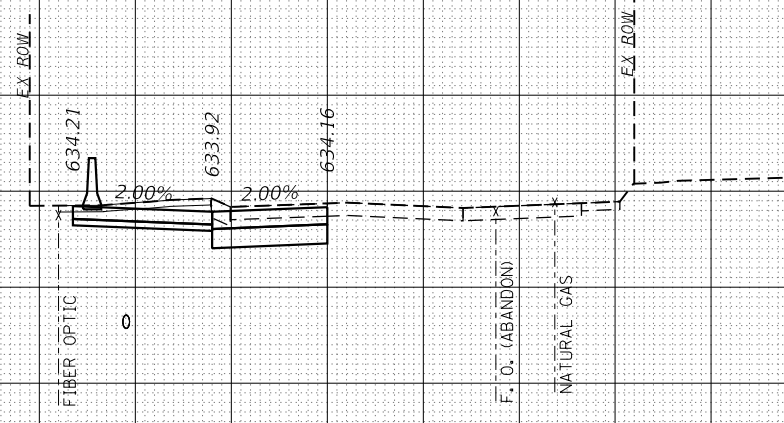
630 630

625 625

620 620

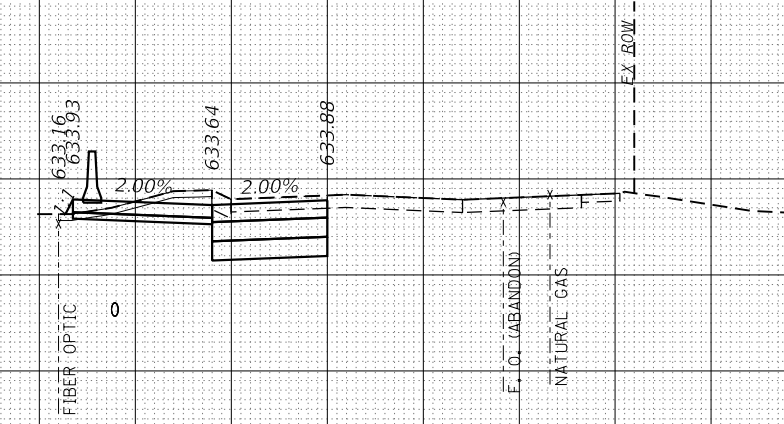
615 615

150 140 130 120 110 100 90 80 70 60 50 40 30 20 10 0 10 20 30 40 50 60 70 80 90 100 110 120 130 140 150



STAGE 1:  
C = 31.82 Sq. Ft.  
F = 0.00 Sq. Ft.  
UNS. MATL = 5.30 Sq. Ft.

**39 + 00.00**



STAGE 1:  
C = 28.91 Sq. Ft.  
F = 0.30 Sq. Ft.  
UNS. MATL = 17.32 Sq. Ft.

**38 + 00.00**

DATE PLOTTED = 12/29/2021 8:43:28 AM  
 PEN TABLE = N:\Standards\CAD\Bentley\standards\IL-DOT\Plotting\CGI-PDF-plc19  
 PLOT CONFIG = N:\Standards\CAD\Bentley\standards\IL-DOT\Plotting\CGI-PDF-plc19  
 FILE NAME = N:\VPROJ\08282021\08282021.dgn



USER NAME = Roadway	DESIGNED - TBH	REVISED -
	DRAWN - TBH	REVISED -
PLOT SCALE = 20.0000' / 1"	CHECKED - ES	REVISED -
PLOT DATE = 12/29/2021	DATE - 11/29/2021	REVISED -

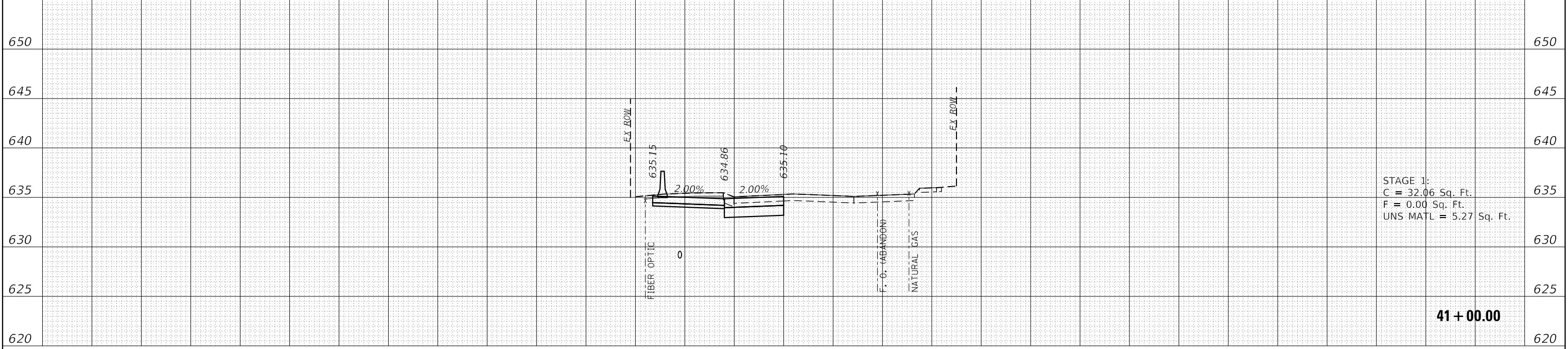
STATE OF ILLINOIS  
DEPARTMENT OF TRANSPORTATION

MAINTENANCE OF TRAFFIC (STAGE 1)  
CROSS SECTIONS

SCALE: 1" = 20' SHEET NO. OF SHEETS STA. 38+00.00 TO STA. 39+00.00

FAU RTE.	SECTION	COUNTY	TOTAL SHEETS	SHEET NO.
1265	15-00125-00-PV	LAKE	300	213
CONTRACT NO. 61G85			ILLINOIS FED. AID PROJECT	

655 150 140 130 120 110 100 90 80 70 60 50 40 30 20 10 0 10 20 30 40 50 60 70 80 90 100 110 120 130 140 150 655

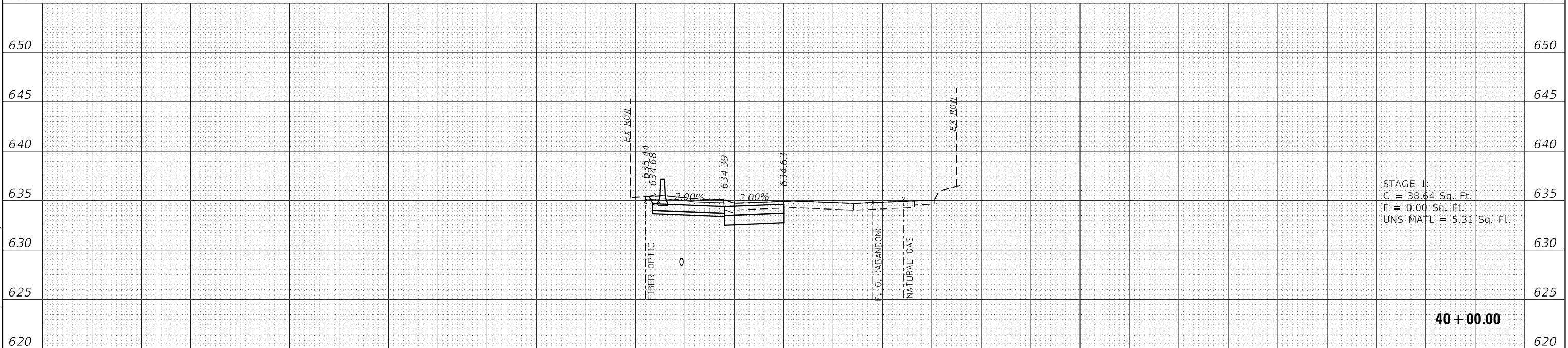


STAGE 1:  
 C = 32.06 Sq. Ft.  
 F = 0.00 Sq. Ft.  
 UNS MATL = 5.27 Sq. Ft.

**41 + 00.00**

150 140 130 120 110 100 90 80 70 60 50 40 30 20 10 0 10 20 30 40 50 60 70 80 90 100 110 120 130 140 150

655 150 140 130 120 110 100 90 80 70 60 50 40 30 20 10 0 10 20 30 40 50 60 70 80 90 100 110 120 130 140 150 655



STAGE 1:  
 C = 38.64 Sq. Ft.  
 F = 0.00 Sq. Ft.  
 UNS MATL = 5.31 Sq. Ft.

**40 + 00.00**

150 140 130 120 110 100 90 80 70 60 50 40 30 20 10 0 10 20 30 40 50 60 70 80 90 100 110 120 130 140 150

DATE PLOTTED = 12/29/2021 8:43:28 AM  
 PEN TABLE = N:\Standard\CAD\Bentley\standards\IL-DOT\Plotting\CGI-PDF-plc19  
 PLOT CONFIG = N:\Standard\CAD\Bentley\standards\IL-DOT\Plotting\CGI-PDF-plc19  
 FILE NAME = N:\VPROJ\1082895501\Design\1082895501.dgn



USER NAME = Roadway	DESIGNED - TBH	REVISED -
	DRAWN - TBH	REVISED -
PLOT SCALE = 20.0000' / 1"	CHECKED - ES	REVISED -
PLOT DATE = 12/29/2021	DATE - 11/29/2021	REVISED -

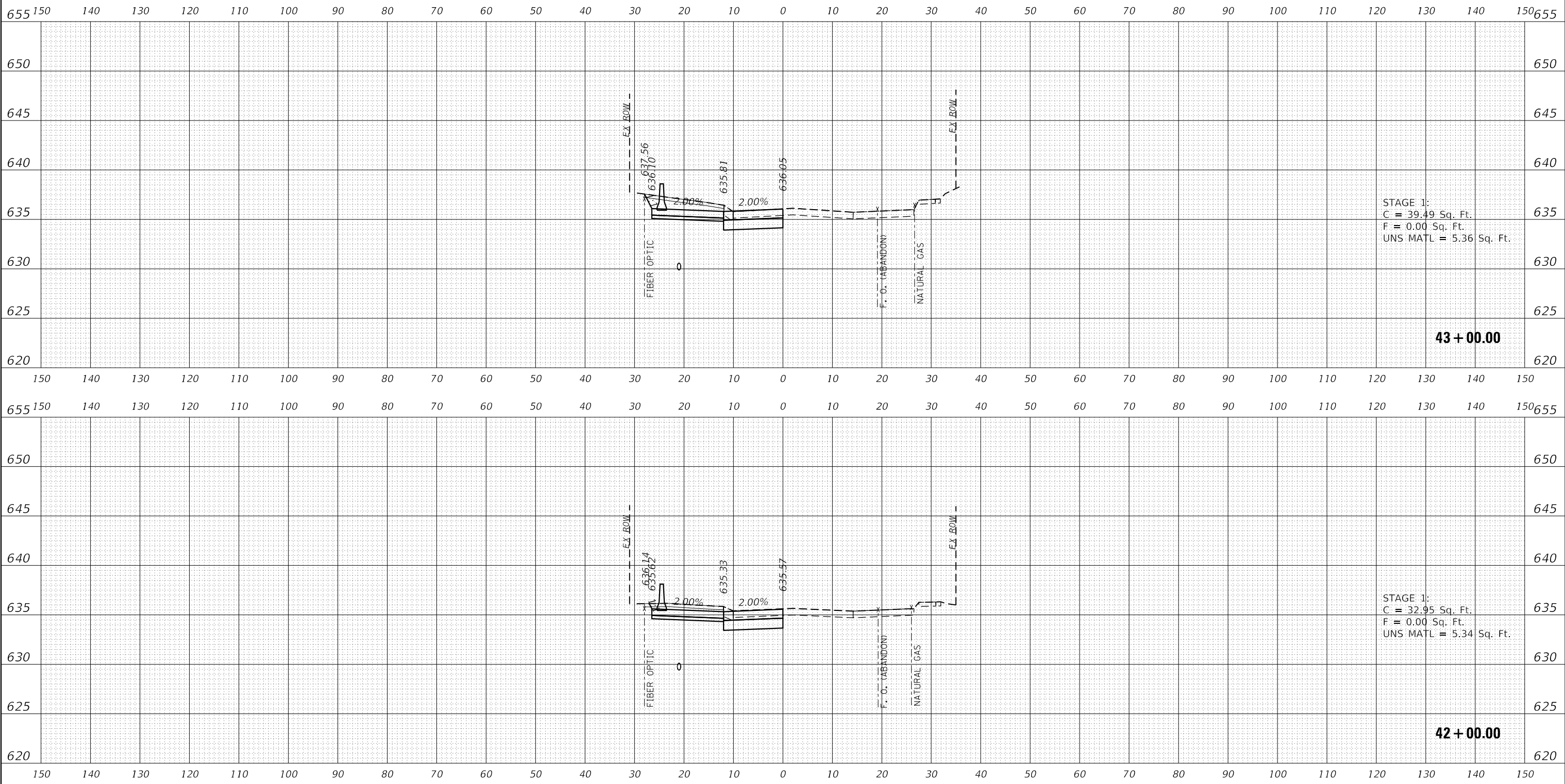
**STATE OF ILLINOIS  
 DEPARTMENT OF TRANSPORTATION**

**MAINTENANCE OF TRAFFIC (STAGE 1)  
 CROSS SECTIONS**

SCALE: 1" = 20' SHEET NO. OF SHEETS STA. 40+00.00 TO STA. 41+00.00

FAU RTE.	SECTION	COUNTY	TOTAL SHEETS	SHEET NO.
1265	15-00125-00-PV	LAKE	300	214
CONTRACT NO. 61G85			ILLINOIS FED. AID PROJECT	

DATE PLOTTED = 12/29/2021 8:43:28 AM  
 PEN TABLE = N:\Standard\CAD\Bentley\standards\IL\DOT\Plotting\CGI-PDF-plc19  
 PLOT CONFIG = N:\Standard\CAD\Bentley\standards\IL\DOT\Plotting\CGI-PDF-plc19  
 FILE NAME = N:\VPROJ\08282921\08282921.dgn



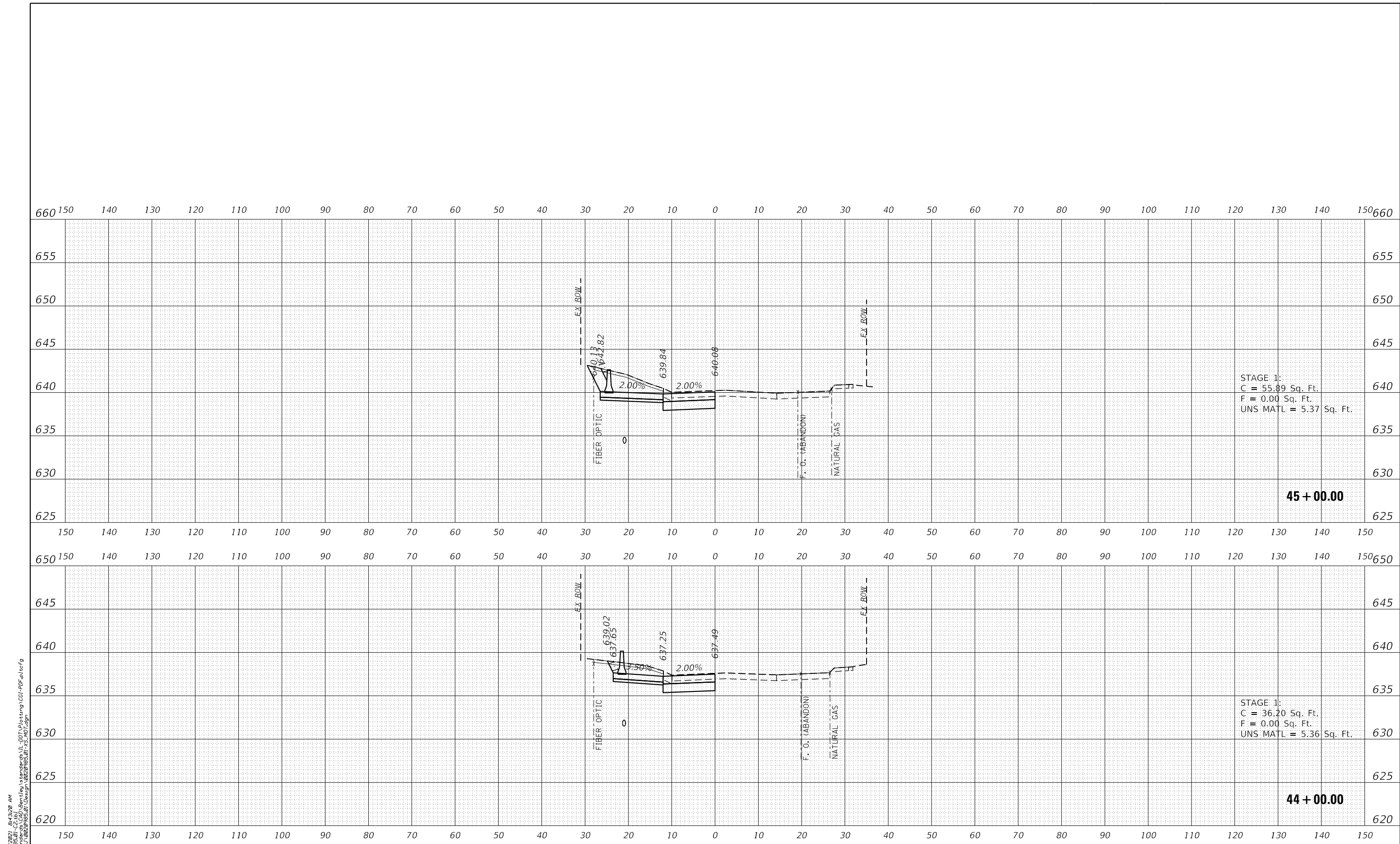
USER NAME = Roadway	DESIGNED - TBH	REVISED -
	DRAWN - TBH	REVISED -
PLOT SCALE = 20.0000' / 1" =	CHECKED - ES	REVISED -
PLOT DATE = 12/29/2021	DATE - 11/29/2021	REVISED -

**STATE OF ILLINOIS  
 DEPARTMENT OF TRANSPORTATION**

**MAINTENANCE OF TRAFFIC (STAGE 1)  
 CROSS SECTIONS**

SCALE: 1" = 20'    SHEET NO.    OF    SHEETS    STA. 42+00.00 TO STA. 43+00.00

FAU RTE.	SECTION	COUNTY	TOTAL SHEETS	SHEET NO.
1265	15-00125-00-PV	LAKE	300	215
CONTRACT NO. 61G85			ILLINOIS FED. AID PROJECT	



STAGE 1:  
 C = 55.89 Sq. Ft.  
 F = 0.00 Sq. Ft.  
 UNS MATL = 5.37 Sq. Ft.

STAGE 1:  
 C = 36.20 Sq. Ft.  
 F = 0.00 Sq. Ft.  
 UNS MATL = 5.36 Sq. Ft.

DATE PLOTTED = 12/29/2021 8:43:28 AM  
 PEN TABLE = N:\Standard\CAD\Berkeley\standards\IL-DOT\Plotting\CGI-PDF-plc19  
 PLOT CONFIG = N:\Standard\CAD\Berkeley\standards\IL-DOT\Plotting\CGI-PDF-plc19  
 FILE NAME = N:\VPROJ\082295501\Design\15-00125-00-PV.dgn



USER NAME = Roadway	DESIGNED - TBH	REVISED -
	DRAWN - TBH	REVISED -
PLOT SCALE = 20.0000' / 1"	CHECKED - ES	REVISED -
PLOT DATE = 12/29/2021	DATE - 11/29/2021	REVISED -

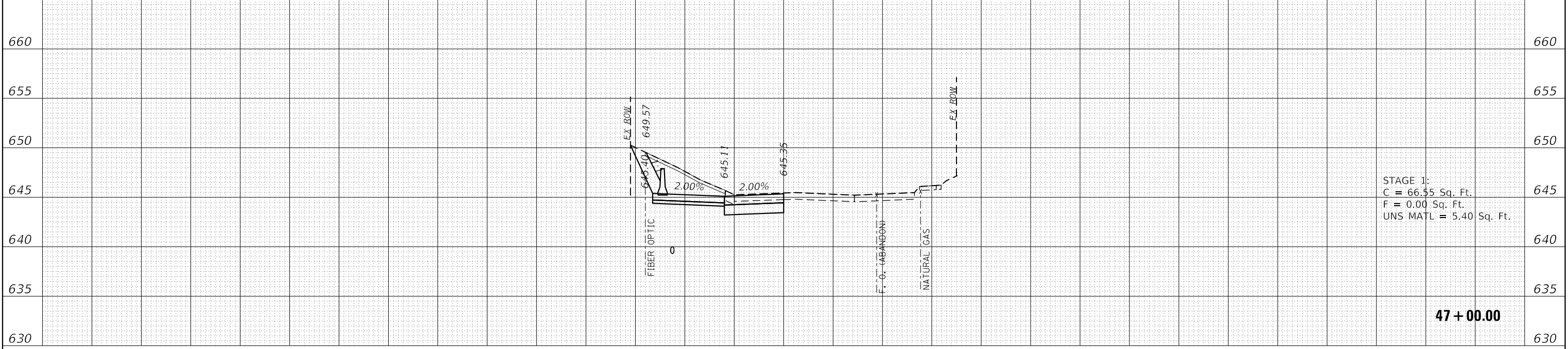
**STATE OF ILLINOIS  
 DEPARTMENT OF TRANSPORTATION**

**MAINTENANCE OF TRAFFIC (STAGE 1)  
 CROSS SECTIONS**

SCALE: 1" = 20' SHEET NO. OF SHEETS STA. 44+00.00 TO STA. 45+00.00

FAU RTE.	SECTION	COUNTY	TOTAL SHEETS	SHEET NO.
1265	15-00125-00-PV	LAKE	300	216
CONTRACT NO. 61G85			ILLINOIS FED. AID PROJECT	

665 150 140 130 120 110 100 90 80 70 60 50 40 30 20 10 0 10 20 30 40 50 60 70 80 90 100 110 120 130 140 150 665

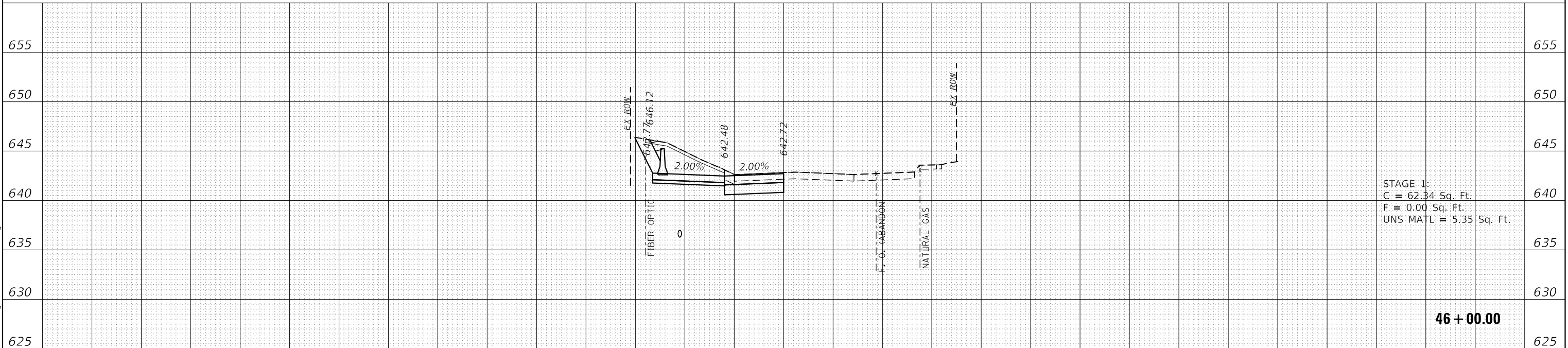


STAGE 1:  
 C = 66.55 Sq. Ft.  
 F = 0.00 Sq. Ft.  
 UNS MATL = 5.40 Sq. Ft.

**47 + 00.00**

150 140 130 120 110 100 90 80 70 60 50 40 30 20 10 0 10 20 30 40 50 60 70 80 90 100 110 120 130 140 150

660 150 140 130 120 110 100 90 80 70 60 50 40 30 20 10 0 10 20 30 40 50 60 70 80 90 100 110 120 130 140 150 660



STAGE 1:  
 C = 62.34 Sq. Ft.  
 F = 0.00 Sq. Ft.  
 UNS MATL = 5.35 Sq. Ft.

**46 + 00.00**

150 140 130 120 110 100 90 80 70 60 50 40 30 20 10 0 10 20 30 40 50 60 70 80 90 100 110 120 130 140 150

DATE PLOTTED = 12/29/2021 8:43:28 AM  
 PEN TABLE = N:\Standard\CAD\Bentley\standards\IL-DOT\Plotting\CGI-PDF-plc19  
 PLOT CONFIG = N:\Standard\CAD\Bentley\standards\IL-DOT\Plotting\CGI-PDF-plc19  
 FILE NAME = N:\PROJECTS\1082895501\Design\1082895501.dgn



USER NAME = Roadway	DESIGNED - TBH	REVISED -
	DRAWN - TBH	REVISED -
PLOT SCALE = 20.0000' / 1"	CHECKED - ES	REVISED -
PLOT DATE = 12/29/2021	DATE - 11/29/2021	REVISED -

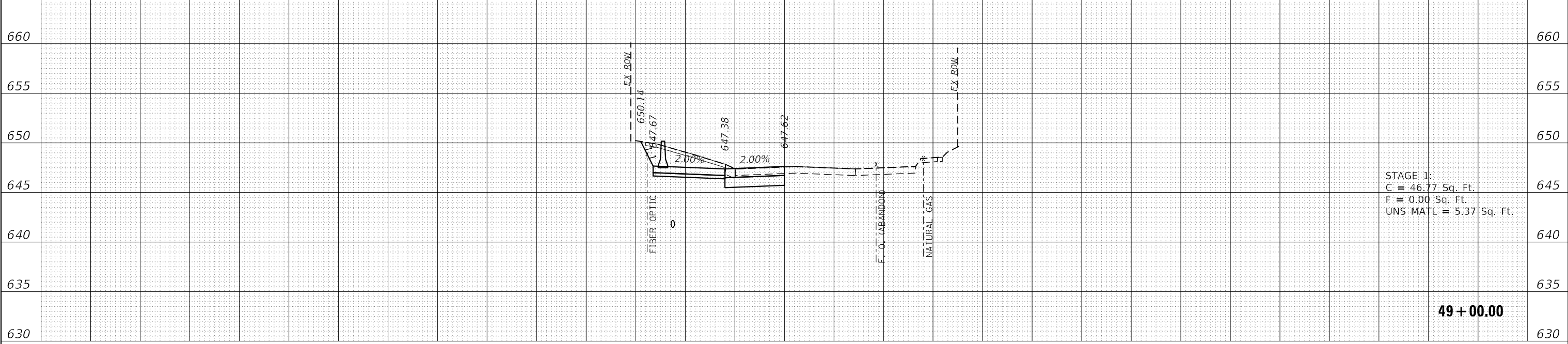
**STATE OF ILLINOIS  
 DEPARTMENT OF TRANSPORTATION**

**MAINTENANCE OF TRAFFIC (STAGE 1)  
 CROSS SECTIONS**

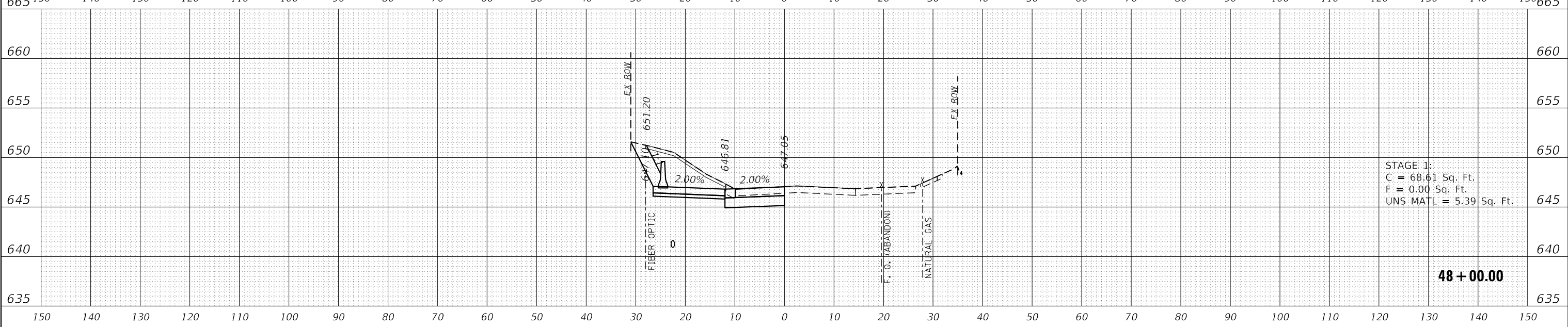
SCALE: 1" = 20' SHEET NO. OF SHEETS STA. 46+00.00 TO STA. 47+00.00

FAU RTE.	SECTION	COUNTY	TOTAL SHEETS	SHEET NO.
1265	15-00125-00-PV	LAKE	300	217
CONTRACT NO. 61G85			ILLINOIS FED. AID PROJECT	

665 150 140 130 120 110 100 90 80 70 60 50 40 30 20 10 0 10 20 30 40 50 60 70 80 90 100 110 120 130 140 150 665



150 140 130 120 110 100 90 80 70 60 50 40 30 20 10 0 10 20 30 40 50 60 70 80 90 100 110 120 130 140 150



150 140 130 120 110 100 90 80 70 60 50 40 30 20 10 0 10 20 30 40 50 60 70 80 90 100 110 120 130 140 150

DATE PLOTTED = 12/29/2021 8:43:27 AM  
 PEN TABLE = N:\Standard\CAD\Berkeley\standards\IL-DOT\Plotting\CGI-PDF-plc1c1g  
 PLOT CONFIG = N:\Standard\CAD\Berkeley\standards\IL-DOT\Plotting\CGI-PDF-plc1c1g  
 FILE NAME = N:\VPROJ\08282021\08282021\Design\1522995501-VS-MD1.dgn



USER NAME = Roadway	DESIGNED - TBH	REVISED -
	DRAWN - TBH	REVISED -
PLOT SCALE = 20.0000' / 1"	CHECKED - ES	REVISED -
PLOT DATE = 12/29/2021	DATE - 11/29/2021	REVISED -

**STATE OF ILLINOIS  
DEPARTMENT OF TRANSPORTATION**

<b>MAINTENANCE OF TRAFFIC (STAGE 1) CROSS SECTIONS</b>			
SCALE: 1" = 20'	SHEET NO. OF SHEETS	STA. 48+00.00 TO STA. 49+00.00	

FAU RTE.	SECTION	COUNTY	TOTAL SHEETS	SHEET NO.
1265	15-00125-00-PV	LAKE	300	218
CONTRACT NO. 61G85			ILLINOIS FED. AID PROJECT	

670 150 140 130 120 110 100 90 80 70 60 50 40 30 20 10 0 10 20 30 40 50 60 70 80 90 100 110 120 130 140 150 670

665 665

660 660

655 655

650 650

645 645

640 640

635 635

630 630

150 140 130 120 110 100 90 80 70 60 50 40 30 20 10 0 10 20 30 40 50 60 70 80 90 100 110 120 130 140 150

665 150 140 130 120 110 100 90 80 70 60 50 40 30 20 10 0 10 20 30 40 50 60 70 80 90 100 110 120 130 140 150 665

660 660

655 655

650 650

645 645

640 640

635 635

630 630

150 140 130 120 110 100 90 80 70 60 50 40 30 20 10 0 10 20 30 40 50 60 70 80 90 100 110 120 130 140 150

STAGE 1:  
C = 31.38 Sq. Ft.  
F = 0.00 Sq. Ft.  
UNS MATL = 5.38 Sq. Ft.

51 + 00.00

STAGE 1:  
C = 41.80 Sq. Ft.  
F = 0.00 Sq. Ft.  
UNS MATL = 5.40 Sq. Ft.

50 + 00.00

DATE PLOTTED = 12/29/2021 8:43:27 AM  
 PEN TABLE = N:\Standard\CAD\Bentley\standards\IL\DOT\Plotting\CGI-PDF-plc19  
 PLOT CONFIG = N:\Standard\CAD\Bentley\standards\IL\DOT\Plotting\CGI-PDF-plc19  
 FILE NAME = N:\VPROJ\08282021\Design\18282021.dgn



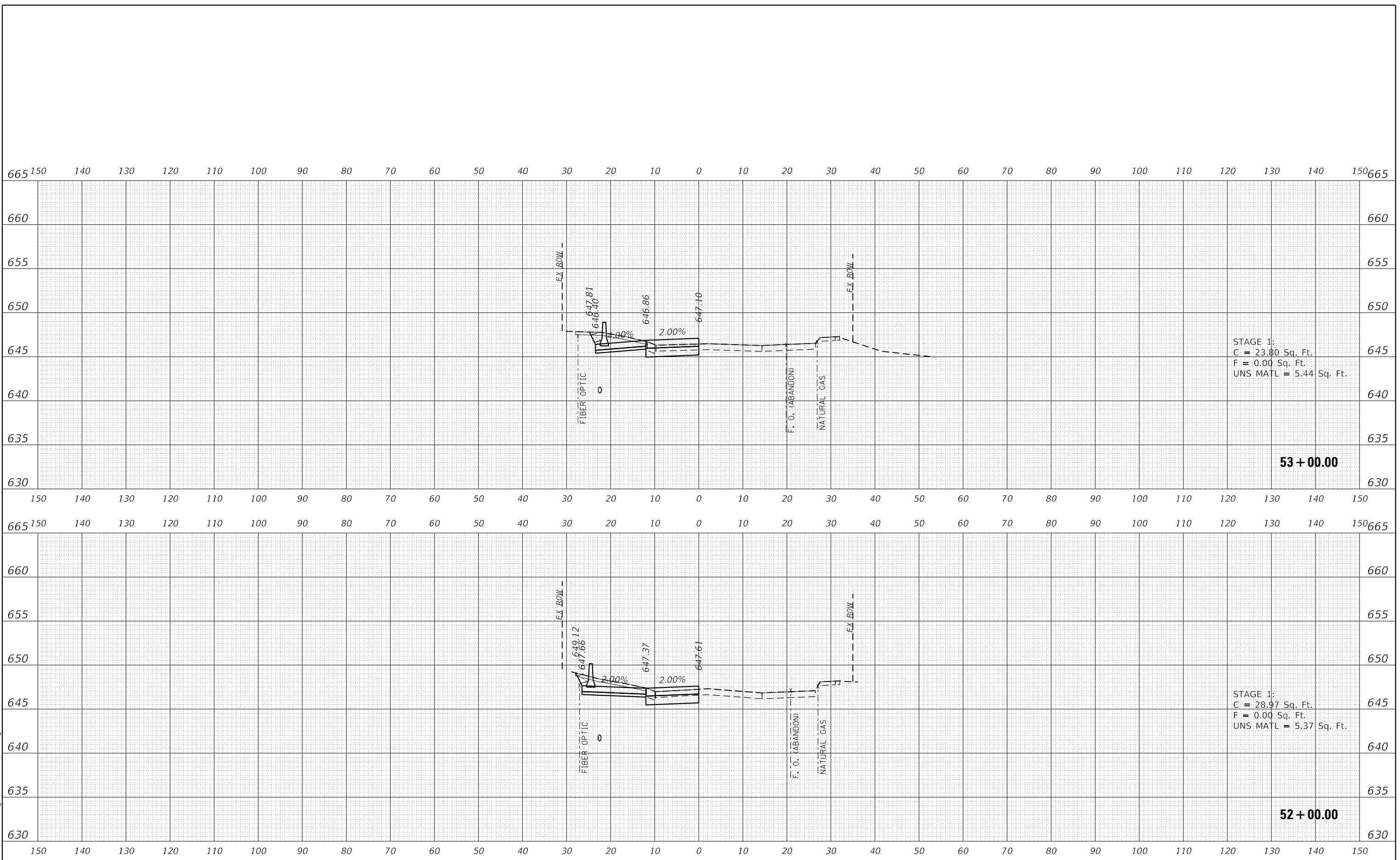
USER NAME = Roadway	DESIGNED - TBH	REVISED -
	DRAWN - TBH	REVISED -
PLOT SCALE = 20.0000' / 1"	CHECKED - ES	REVISED -
PLOT DATE = 12/29/2021	DATE - 11/29/2021	REVISED -

STATE OF ILLINOIS  
DEPARTMENT OF TRANSPORTATION

MAINTENANCE OF TRAFFIC (STAGE 1)  
CROSS SECTIONS

SCALE: 1" = 20' SHEET NO. OF SHEETS STA. 50+00.00 TO STA. 51+00.00

FAU RTE.	SECTION	COUNTY	TOTAL SHEETS	SHEET NO.
1265	15-00125-00-PV	LAKE	300	219
CONTRACT NO. 61G85			ILLINOIS FED. AID PROJECT	



DATE PLOTTED = 12/29/2021 8:43:27 AM  
 PEN TABLE = N:\Standard\CAD\Bentley\standards\IL\DOT\Plotting\CGI-PDF-plc19  
 PLOT CONFIG = N:\VPROJ\08291955\01\Design\18291955.dwg  
 FILE NAME =



USER NAME = Roadway	DESIGNED - TBH	REVISED -
	DRAWN - TBH	REVISED -
PLOT SCALE = 20.0000' / 1"	CHECKED - ES	REVISED -
PLOT DATE = 12/29/2021	DATE - 11/29/2021	REVISED -

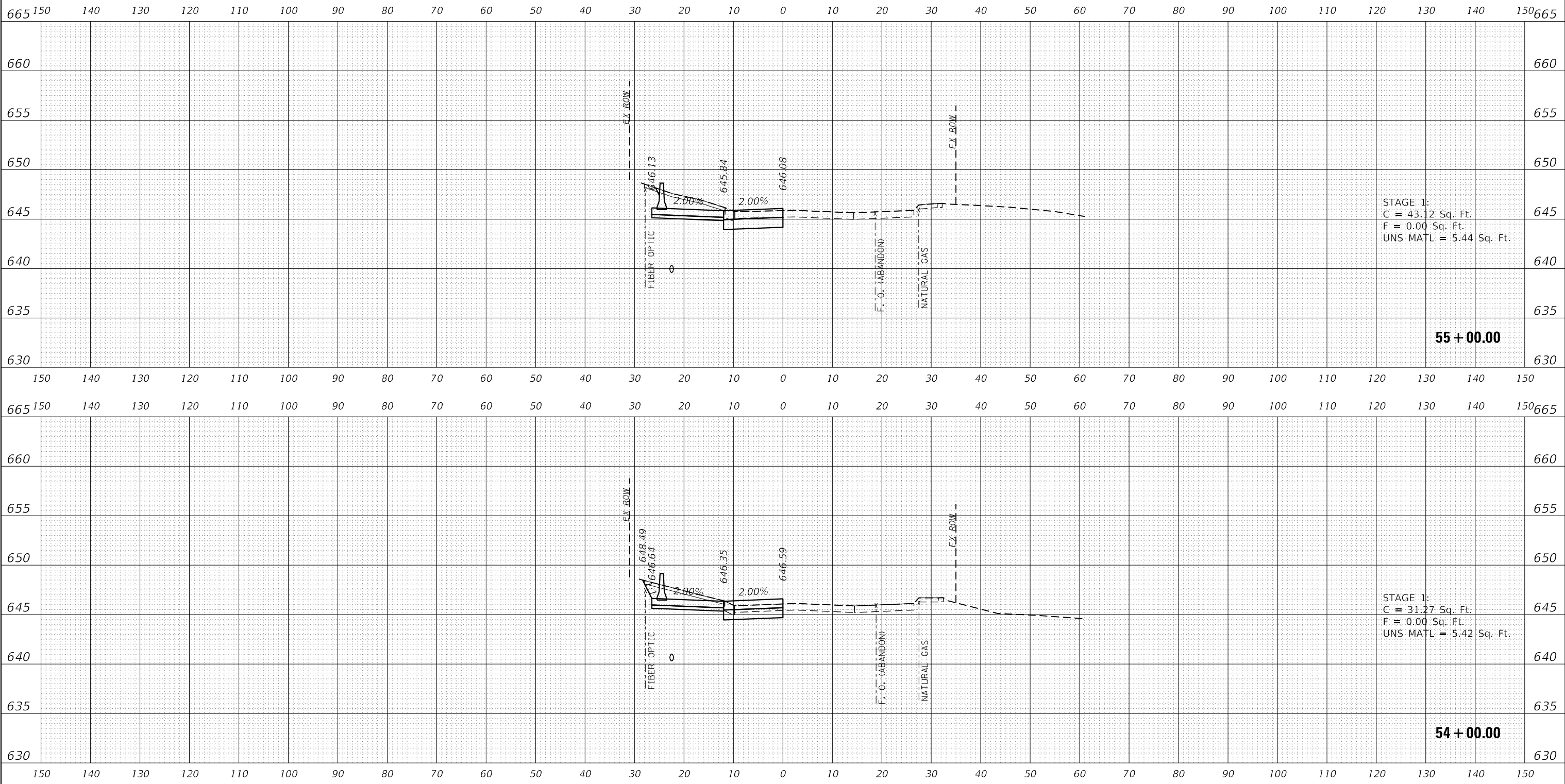
**STATE OF ILLINOIS**  
**DEPARTMENT OF TRANSPORTATION**

**MAINTENANCE OF TRAFFIC (STAGE 1)**  
**CROSS SECTIONS**  
 SCALE: 1" = 20'    SHEET NO.    OF    SHEETS    STA. 52+00.00 TO STA. 53+00.00

FAU RTE.	SECTION	COUNTY	TOTAL SHEETS	SHEET NO.
1265	15-00125-00-PV	LAKE	300	220
CONTRACT NO. 61C85			ILLINOIS FED. AID PROJECT	



DATE PLOTTED = 12/29/2021 8:43:27 AM  
 PEN TABLE = N:\Standards\CAD\Bentley\standards\IL-DOT\Plotting\CCI-PDF-plc19  
 PLOT CONFIG = N:\Standards\CAD\Bentley\standards\IL-DOT\Plotting\CCI-PDF-plc19  
 FILE NAME = N:\PROJECTS\1265\1265-00-PV\Design\1265-00-PV.dgn



STAGE 1:  
 C = 43.12 Sq. Ft.  
 F = 0.00 Sq. Ft.  
 UNS MATL = 5.44 Sq. Ft.

**55 + 00.00**

STAGE 1:  
 C = 31.27 Sq. Ft.  
 F = 0.00 Sq. Ft.  
 UNS MATL = 5.42 Sq. Ft.

**54 + 00.00**



USER NAME = Roadway	DESIGNED - TBH	REVISED -
	DRAWN - TBH	REVISED -
PLOT SCALE = 20.0000' / 1" =	CHECKED - ES	REVISED -
PLOT DATE = 12/29/2021	DATE - 11/29/2021	REVISED -

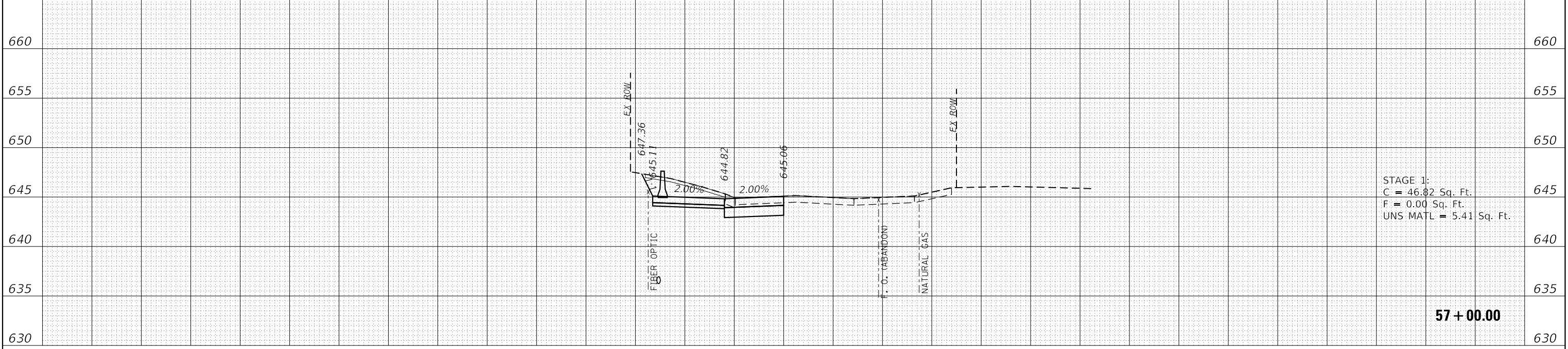
**STATE OF ILLINOIS**  
**DEPARTMENT OF TRANSPORTATION**

**MAINTENANCE OF TRAFFIC (STAGE 1)**  
**CROSS SECTIONS**

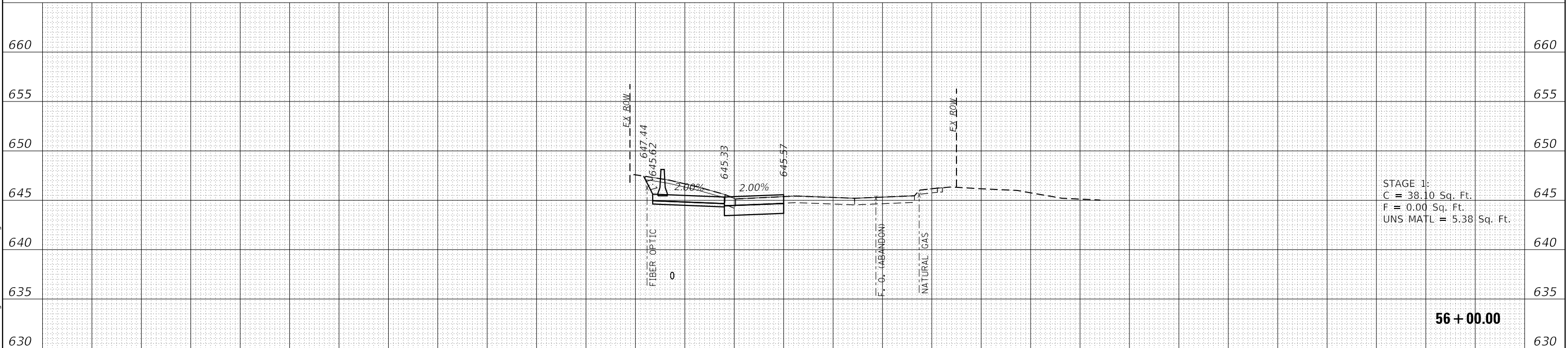
SCALE: 1" = 20'    SHEET NO.    OF    SHEETS    STA. 54+00.00 TO STA. 55+00.00

FAU RTE.	SECTION	COUNTY	TOTAL SHEETS	SHEET NO.
1265	15-00125-00-PV	LAKE	300	221
CONTRACT NO. 61G85			ILLINOIS FED. AID PROJECT	

665 150 140 130 120 110 100 90 80 70 60 50 40 30 20 10 0 10 20 30 40 50 60 70 80 90 100 110 120 130 140 150 665



150 140 130 120 110 100 90 80 70 60 50 40 30 20 10 0 10 20 30 40 50 60 70 80 90 100 110 120 130 140 150 665



150 140 130 120 110 100 90 80 70 60 50 40 30 20 10 0 10 20 30 40 50 60 70 80 90 100 110 120 130 140 150 665

DATE PLOTTED = 12/29/2021 8:43:27 AM  
 PEN TABLE = N:\Standard\CAD\Bentley\standards\IL\DOT\Plotting\CGI-PDF-plc19  
 PLOT CONFIG = N:\Standard\CAD\Bentley\standards\IL\DOT\Plotting\CGI-PDF-plc19  
 FILE NAME = N:\VPROJ\08281952\Design\18281952.dgn



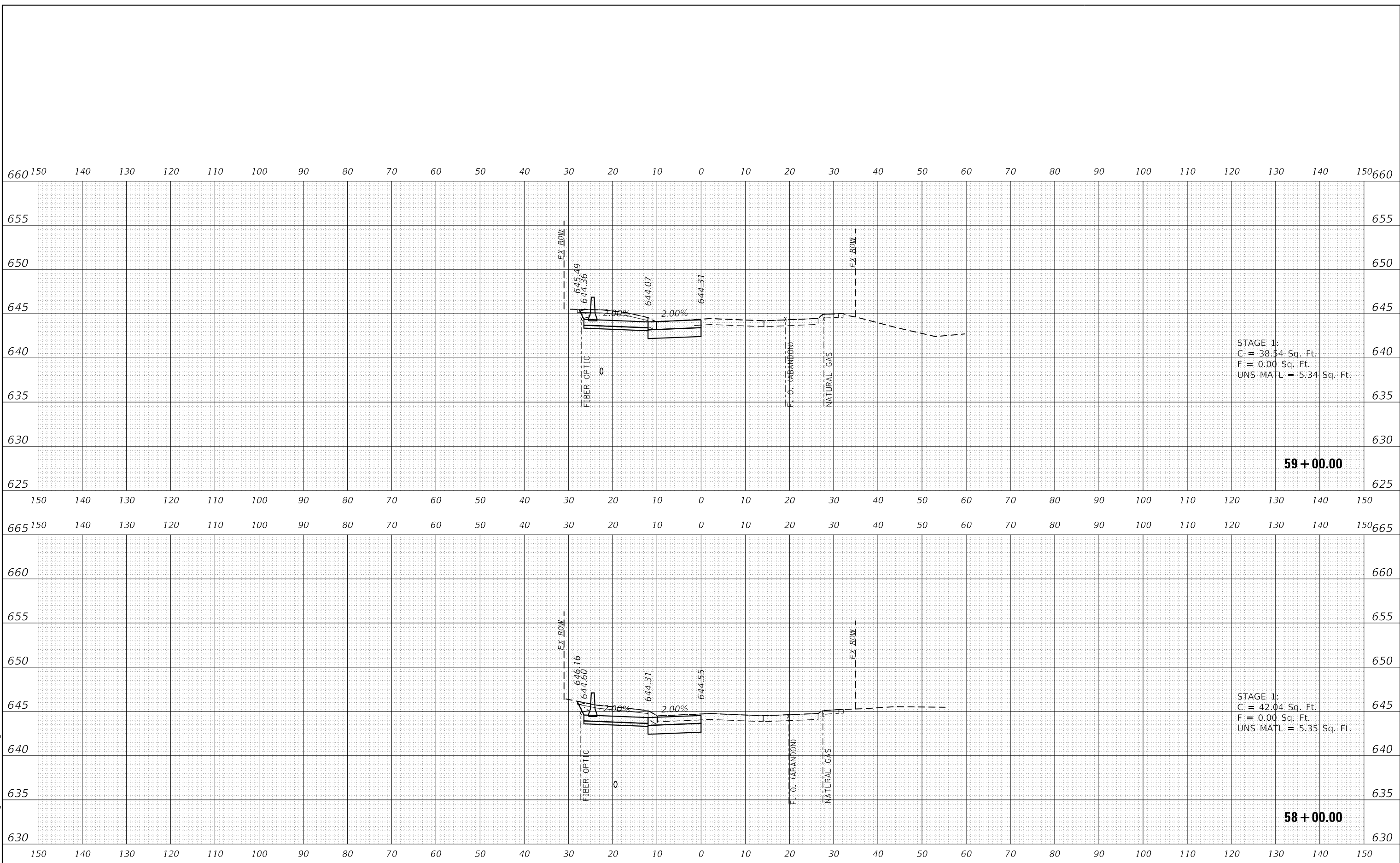
USER NAME = Roadway	DESIGNED - TBH	REVISED -
	DRAWN - TBH	REVISED -
PLOT SCALE = 20.0000' / 1"	CHECKED - ES	REVISED -
PLOT DATE = 12/29/2021	DATE - 11/29/2021	REVISED -

**STATE OF ILLINOIS  
 DEPARTMENT OF TRANSPORTATION**

**MAINTENANCE OF TRAFFIC (STAGE 1)  
 CROSS SECTIONS**

SCALE: 1" = 20' SHEET NO. OF SHEETS STA. 56+00.00 TO STA. 57+00.00

FAU RTE.	SECTION	COUNTY	TOTAL SHEETS	SHEET NO.
1265	15-00125-00-PV	LAKE	300	222
CONTRACT NO. 61G85			ILLINOIS FED. AID PROJECT	



STAGE 1:  
 C = 38.54 Sq. Ft.  
 F = 0.00 Sq. Ft.  
 UNS MATL = 5.34 Sq. Ft.

59 + 00.00

STAGE 1:  
 C = 42.04 Sq. Ft.  
 F = 0.00 Sq. Ft.  
 UNS MATL = 5.35 Sq. Ft.

58 + 00.00

DATE PLOTTED = 12/29/2021 8:43:27 AM  
 PEN TABLE = N:\Standards\CAD\Bentley\standards\IL-DOT\Plotting\CGI-PDF-plc19  
 PLOT CONFIG = N:\Standards\CAD\Bentley\standards\IL-DOT\Plotting\CGI-PDF-plc19  
 FILE NAME = N:\VPROJ\08281952\01\Design\18281952.dwg



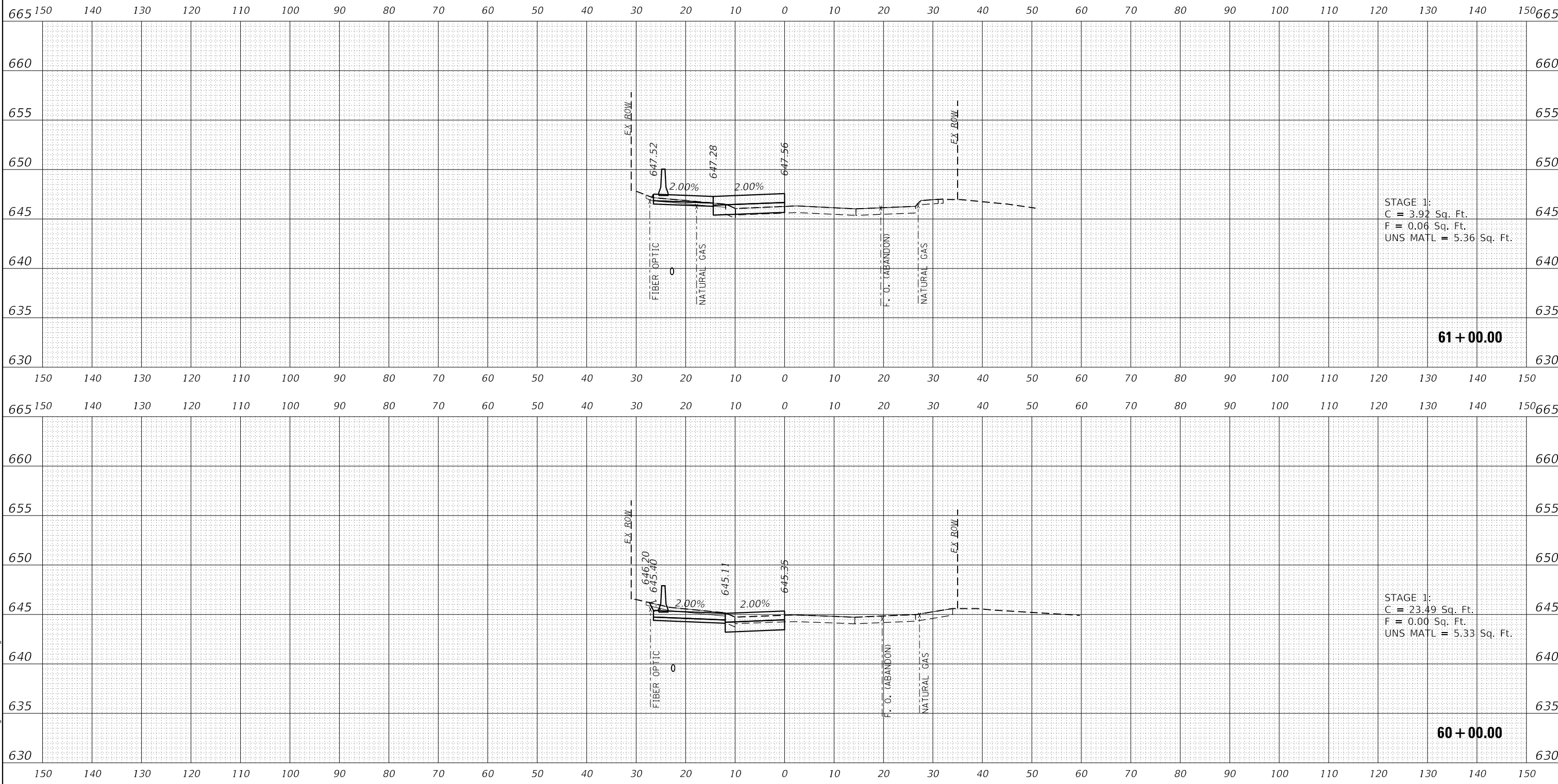
USER NAME = Roadway	DESIGNED - TBH	REVISED -
	DRAWN - TBH	REVISED -
PLOT SCALE = 20.0000' / 1"	CHECKED - ES	REVISED -
PLOT DATE = 12/29/2021	DATE - 11/29/2021	REVISED -

STATE OF ILLINOIS  
 DEPARTMENT OF TRANSPORTATION

MAINTENANCE OF TRAFFIC (STAGE 1)  
 CROSS SECTIONS

SCALE: 1" = 20' SHEET NO. OF SHEETS STA. 58+00.00 TO STA. 59+00.00

FAU RTE.	SECTION	COUNTY	TOTAL SHEETS	SHEET NO.
1265	15-00125-00-PV	LAKE	300	223
CONTRACT NO. 61C85			ILLINOIS FED. AID PROJECT	



STAGE 1:  
 C = 3.92 Sq. Ft.  
 F = 0.06 Sq. Ft.  
 UNS MATL = 5.36 Sq. Ft.

**61 + 00.00**

STAGE 1:  
 C = 23.49 Sq. Ft.  
 F = 0.00 Sq. Ft.  
 UNS MATL = 5.33 Sq. Ft.

**60 + 00.00**

DATE PLOTTED = 12/29/2021 8:43:27 AM  
 PEN TABLE = N:\Standard\CAD\Bentley\standards\IL\DOT\Plotting\CGI-PDF-plc19  
 PLOT CONFIG = N:\Standard\CAD\Bentley\standards\IL\DOT\Plotting\CGI-PDF-plc19  
 FILE NAME = N:\VPROJ\08281952\01\Design\18281952\18281952.dgn




USER NAME = Roadway	DESIGNED - TBH	REVISED -
	DRAWN - TBH	REVISED -
PLOT SCALE = 20.0000' / 1"	CHECKED - ES	REVISED -
PLOT DATE = 12/29/2021	DATE - 11/29/2021	REVISED -

**STATE OF ILLINOIS  
 DEPARTMENT OF TRANSPORTATION**

**MAINTENANCE OF TRAFFIC (STAGE 1)  
 CROSS SECTIONS**

SCALE: 1" = 20' SHEET NO. OF SHEETS STA. 60+00.00 TO STA. 61+00.00

FAU RTE.	SECTION	COUNTY	TOTAL SHEETS	SHEET NO.
1265	15-00125-00-PV	LAKE	300	224
CONTRACT NO. 61C85			ILLINOIS FED. AID PROJECT	



STAGE 1:  
 C = 0.27 Sq. Ft.  
 F = 1.67 Sq. Ft.  
 UNS MATL = 1.92 Sq. Ft.

**63 + 00.00**

STAGE 1:  
 C = 0.79 Sq. Ft.  
 F = 7.28 Sq. Ft.  
 UNS MATL = 5.35 Sq. Ft.

**62 + 00.00**

DATE PLOTTED = 12/29/2021 8:43:27 AM  
 PEN TABLE = N:\Standard\CAD\Bentley\standards\IL\DOT\Plotting\CGI-PDF-plc19  
 PLOT CONFIG = N:\Standard\CAD\Bentley\standards\IL\DOT\Plotting\CGI-PDF-plc19  
 FILE NAME = N:\VPROJ\08281955\01\Design\18281955\01-VS-MD1.dgn



USER NAME = Roadway	DESIGNED - TBH	REVISED -
	DRAWN - TBH	REVISED -
PLOT SCALE = 20.0000' / 1" =	CHECKED - ES	REVISED -
PLOT DATE = 12/29/2021	DATE - 11/29/2021	REVISED -

**STATE OF ILLINOIS  
 DEPARTMENT OF TRANSPORTATION**

**MAINTENANCE OF TRAFFIC (STAGE 1)  
 CROSS SECTIONS**

SCALE: 1" = 20' SHEET NO. OF SHEETS STA. 62+00.00 TO STA. 63+00.00

FAU RTE.	SECTION	COUNTY	TOTAL SHEETS	SHEET NO.
1265	15-00125-00-PV	LAKE	300	225
CONTRACT NO. 61C85			ILLINOIS FED. AID PROJECT	

690 150 140 130 120 110 100 90 80 70 60 50 40 30 20 10 0 10 20 30 40 50 60 70 80 90 100 110 120 130 140 150 690

685 685

680 680

675 675

670 670

665 665

660 660

655 655

150 140 130 120 110 100 90 80 70 60 50 40 30 20 10 0 10 20 30 40 50 60 70 80 90 100 110 120 130 140 150  
 685 150 140 130 120 110 100 90 80 70 60 50 40 30 20 10 0 10 20 30 40 50 60 70 80 90 100 110 120 130 140 150 685

680 680

675 675

670 670

665 665

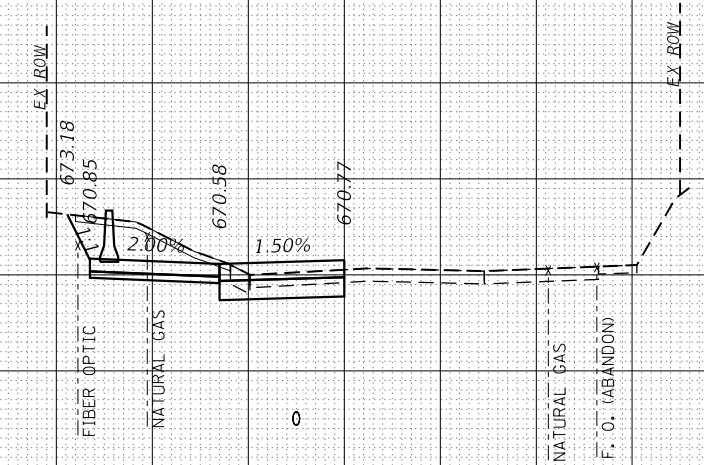
660 660

655 655

650 650

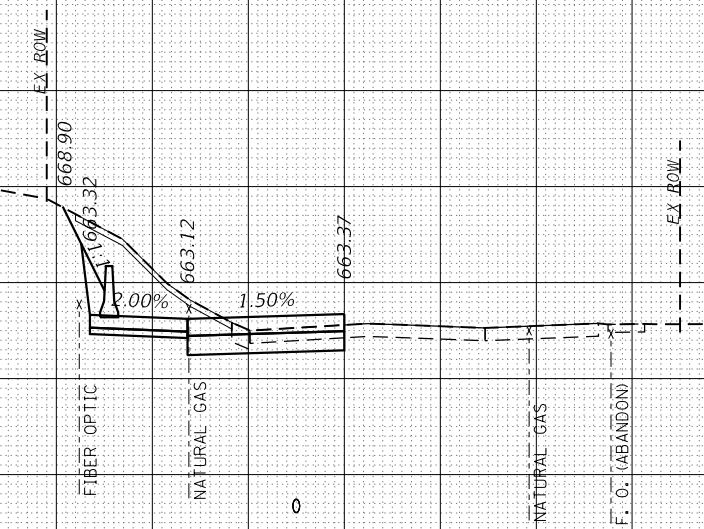
645 645

150 140 130 120 110 100 90 80 70 60 50 40 30 20 10 0 10 20 30 40 50 60 70 80 90 100 110 120 130 140 150



STAGE 1:  
 C = 37.51 Sq. Ft.  
 F = 0.00 Sq. Ft.  
 UNS MATL = 5.39 Sq. Ft.

65 + 00.00



STAGE 1:  
 C = 53.93 Sq. Ft.  
 F = 0.00 Sq. Ft.  
 UNS MATL = 5.42 Sq. Ft.

64 + 00.00

DATE PLOTTED = 12/29/2021 8:43:22 AM  
 PEN TABLE = N:\Standard\CAD\Bentley\standards\IL\DOT\Plotting\CGI-PDF-plc19  
 PLOT CONFIG = N:\VPROJ\08281955\01\Design\18281955.dwg  
 FILE NAME =



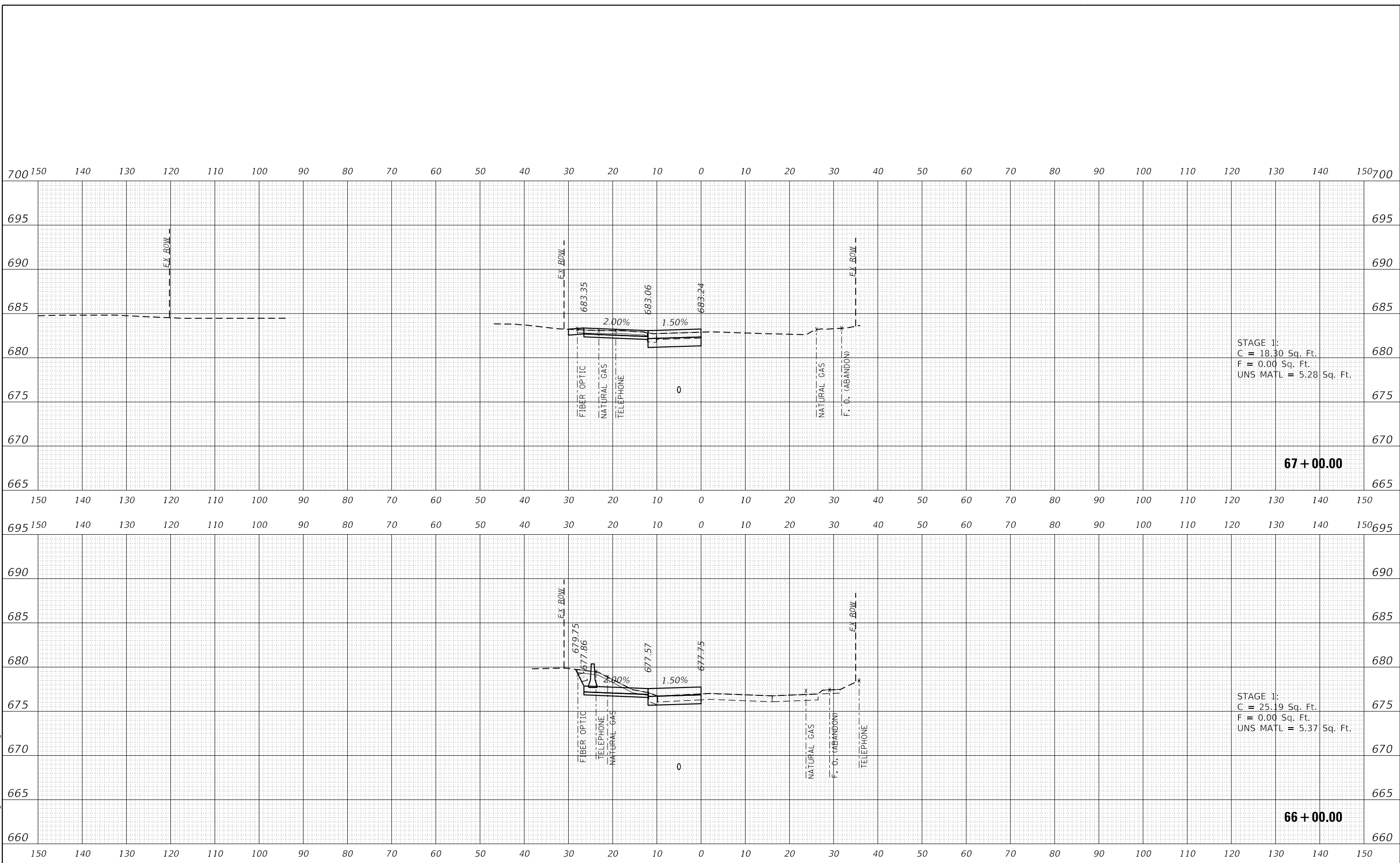
USER NAME = Roadway	DESIGNED - TBH	REVISED -
	DRAWN - TBH	REVISED -
PLOT SCALE = 20.0000' / 1"	CHECKED - ES	REVISED -
PLOT DATE = 12/29/2021	DATE - 11/29/2021	REVISED -

STATE OF ILLINOIS  
 DEPARTMENT OF TRANSPORTATION

MAINTENANCE OF TRAFFIC (STAGE 1)  
 CROSS SECTIONS

SCALE: 1" = 20' SHEET NO. OF SHEETS STA. 64+00.00 TO STA. 65+00.00

FAU RTE.	SECTION	COUNTY	TOTAL SHEETS	SHEET NO.
1265	15-00125-00-PV	LAKE	300	226
CONTRACT NO. 61C85			ILLINOIS FED. AID PROJECT	



DATE PLOTTED = 12/29/2021 8:43:27 AM  
 PEN TABLE = N:\Standards\CAD\Bentley\standards\IL\DOT\Plotting\CGI-PDF-plc19  
 PLOT CONFIG = N:\Standards\CAD\Bentley\standards\IL\DOT\Plotting\CGI-PDF-plc19  
 FILE NAME = N:\VPROJ\08281952\01\Design\18281952.dgn



USER NAME = Roadway	DESIGNED - TBH	REVISED -
	DRAWN - TBH	REVISED -
PLOT SCALE = 20.0000' / 1" =	CHECKED - ES	REVISED -
PLOT DATE = 12/29/2021	DATE - 11/29/2021	REVISED -

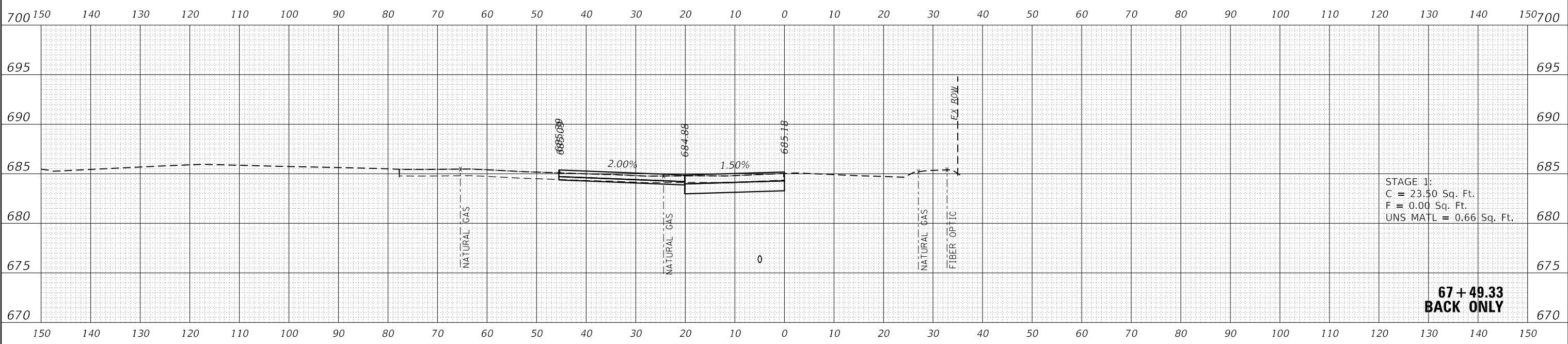
**STATE OF ILLINOIS  
DEPARTMENT OF TRANSPORTATION**

**MAINTENANCE OF TRAFFIC (STAGE 1)  
CROSS SECTIONS**

SCALE: 1" = 20'    SHEET NO.    OF    SHEETS    STA. 66+00.00 TO STA. 67+00.00

FAU RTE.	SECTION	COUNTY	TOTAL SHEETS	SHEET NO.
1265	15-00125-00-PV	LAKE	300	227
CONTRACT NO. 61C85			ILLINOIS FED. AID PROJECT	

DATE PLOTTED = 12/29/2021 8:43:27 AM  
 PEN TABLE = N:\Standard\CAD\Bentley\standards\IL\DOT\Plotting\CGI-PDF-plc1.g  
 PLOT CONFIG = N:\Standard\CAD\Bentley\standards\IL\DOT\Plotting\CGI-PDF-plc1.g  
 FILE NAME = N:\PROJECTS\1265\15-00125-00-PV\Design\1265-15-00125-00-PV.dgn



USER NAME = Roadway	DESIGNED - TBH	REVISED -
	DRAWN - TBH	REVISED -
PLOT SCALE = 20.0000' / 1"	CHECKED - ES	REVISED -
PLOT DATE = 12/29/2021	DATE - 11/29/2021	REVISED -

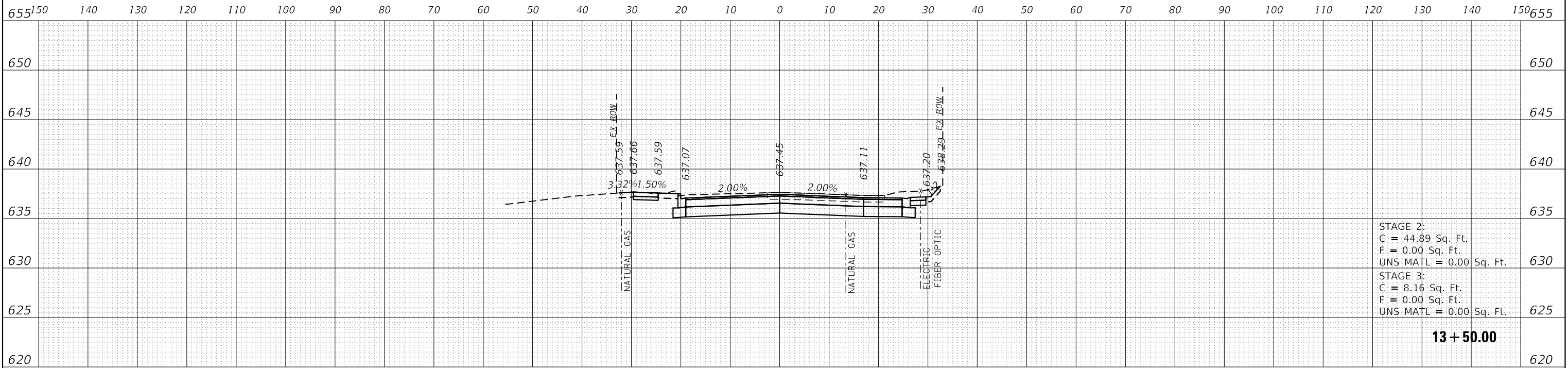
**STATE OF ILLINOIS**  
**DEPARTMENT OF TRANSPORTATION**

**MAINTENANCE OF TRAFFIC (STAGE 1)**  
**CROSS SECTIONS**

SCALE: 1" = 20'    SHEET NO.    OF    SHEETS    STA. 67+49.33 TO STA. 67+49.33

FAU RTE.	SECTION	COUNTY	TOTAL SHEETS	SHEET NO.
1265	15-00125-00-PV	LAKE	300	228
CONTRACT NO.			61G85	
ILLINOIS FED. AID PROJECT				

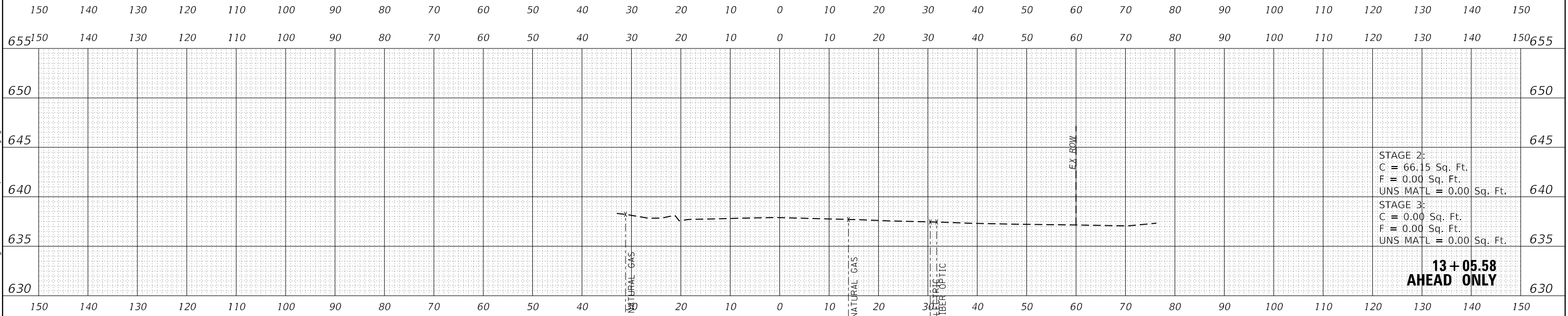




STAGE 2:  
 C = 44.89 Sq. Ft.  
 F = 0.00 Sq. Ft.  
 UNS MATL = 0.00 Sq. Ft.

STAGE 3:  
 C = 8.16 Sq. Ft.  
 F = 0.00 Sq. Ft.  
 UNS MATL = 0.00 Sq. Ft.

**13 + 50.00**



STAGE 2:  
 C = 66.15 Sq. Ft.  
 F = 0.00 Sq. Ft.  
 UNS MATL = 0.00 Sq. Ft.

STAGE 3:  
 C = 0.00 Sq. Ft.  
 F = 0.00 Sq. Ft.  
 UNS MATL = 0.00 Sq. Ft.

**13 + 05.58  
 AHEAD ONLY**

DATE PLOTTED = 12/29/2021 8:43:23 AM  
 PEN TABLE = N:\Standards\CAD\Bentley\standards\IL\DOT\Plotting\CCI-PDF-plot.ctb  
 PLOT CONFIG = N:\Standards\CAD\Bentley\standards\IL\DOT\Plotting\CCI-PDF-plot.ctb  
 FILE NAME = N:\VPROJ\08289558\1\Design\13+05.58\13+05.58-Proposed-CL.dwg



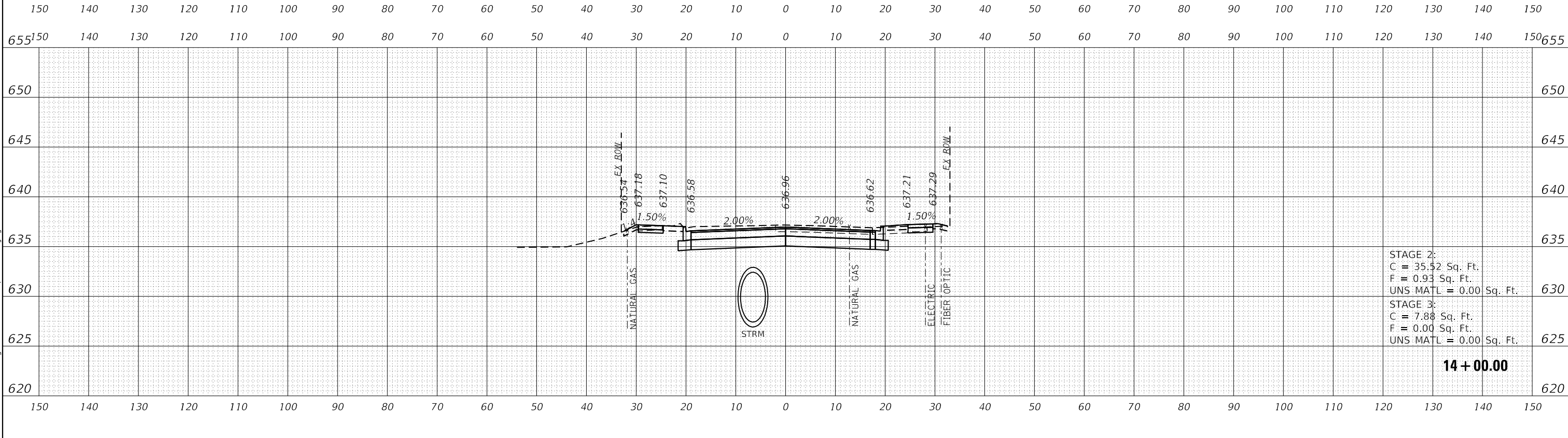
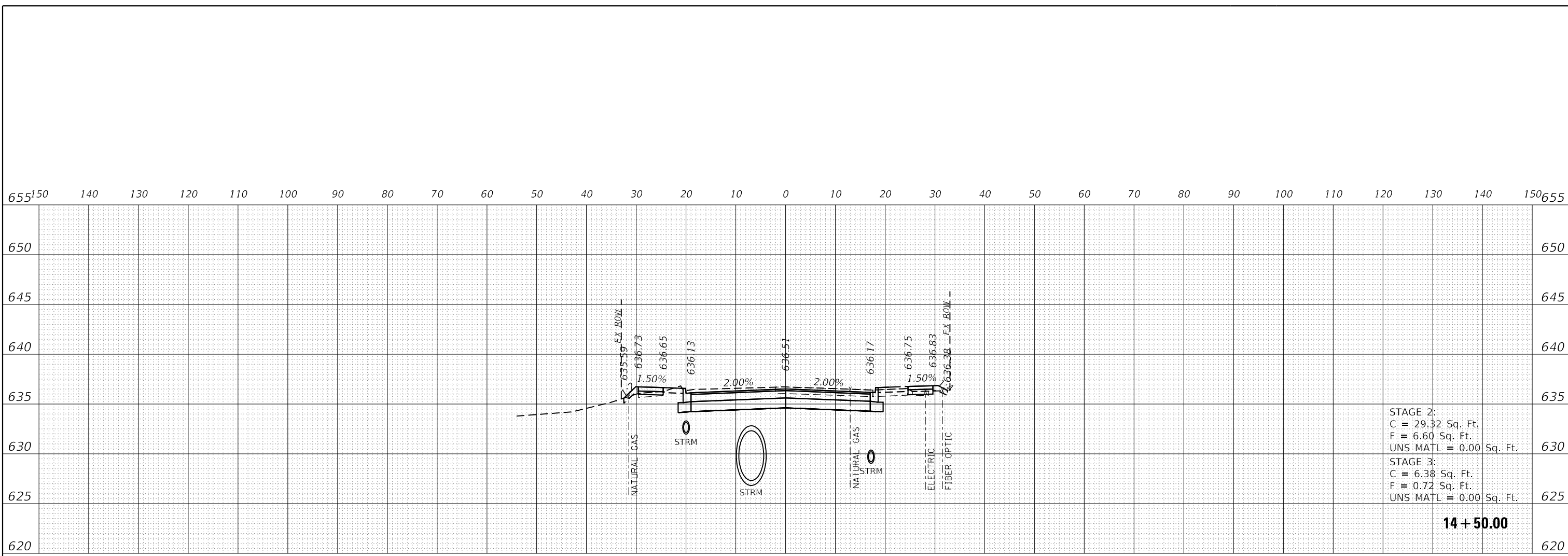
USER NAME = Roadway	DESIGNED - TBH	REVISED -
	DRAWN - TBH	REVISED -
PLOT SCALE = 20.0000' / 1"	CHECKED - ES	REVISED -
PLOT DATE = 12/29/2021	DATE - 11/29/2021	REVISED -

**STATE OF ILLINOIS  
 DEPARTMENT OF TRANSPORTATION**

**CLAVEY ROAD  
 CROSS SECTIONS**

SCALE: 1" = 20'    SHEET NO.    OF    SHEETS    STA. 13+05.58 TO STA. 13+50.00

FAU RTE.	SECTION	COUNTY	TOTAL SHEETS	SHEET NO.
1265	15-00125-00-PV	LAKE	300	229
CONTRACT NO. 61C85			ILLINOIS FED. AID PROJECT	



DATE PLOTTED = 12/29/2021 8:43:23 AM  
 PEN TABLE = N:\Standard\CAD\Bentley\standards\IL\DOT\Plotting\CCI-PDF.plt.ctb  
 PLOT CONFIG = N:\Standard\CAD\Bentley\standards\IL\DOT\Plotting\CCI-PDF.plt.ctb  
 FILE NAME = N:\VHD\108289552\Design\108289552\14-Proposed\_C1.rvt.dgn



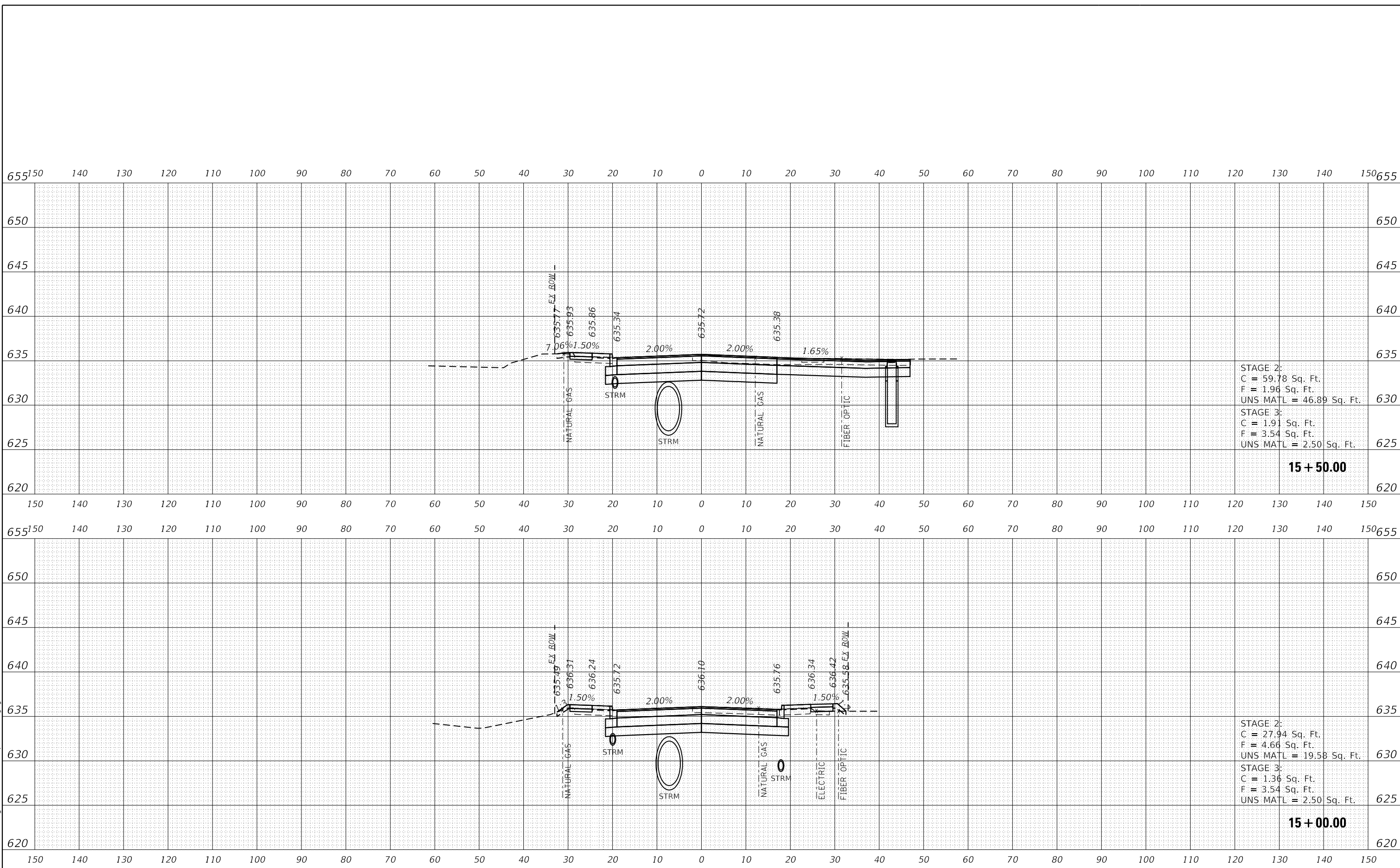
USER NAME = Roadway	DESIGNED - TBH	REVISED -
	DRAWN - TBH	REVISED -
PLOT SCALE = 20.0000' / 1"	CHECKED - ES	REVISED -
PLOT DATE = 12/29/2021	DATE - 11/29/2021	REVISED -

**STATE OF ILLINOIS  
DEPARTMENT OF TRANSPORTATION**

**CLAVEY ROAD  
CROSS SECTIONS**

SCALE: 1" = 20'    SHEET NO.    OF    SHEETS    STA. 14+00.00 TO STA. 14+50.00

FAU RTE.	SECTION	COUNTY	TOTAL SHEETS	SHEET NO.
1265	15-00125-00-PV	LAKE	300	230
CONTRACT NO. 61C85			ILLINOIS FED. AID PROJECT	



STAGE 2:  
 C = 59.78 Sq. Ft.  
 F = 1.96 Sq. Ft.  
 UNS MATL = 46.89 Sq. Ft.

STAGE 3:  
 C = 1.91 Sq. Ft.  
 F = 3.54 Sq. Ft.  
 UNS MATL = 2.50 Sq. Ft.

**15 + 50.00**

STAGE 2:  
 C = 27.94 Sq. Ft.  
 F = 4.66 Sq. Ft.  
 UNS MATL = 19.58 Sq. Ft.

STAGE 3:  
 C = 1.36 Sq. Ft.  
 F = 3.54 Sq. Ft.  
 UNS MATL = 2.50 Sq. Ft.

**15 + 00.00**

DATE PLOTTED = 12/29/2021 8:43:23 AM  
 PEN TABLE = N:\Standard\CAD\Bentley\standards\IL\DOT\Plotting\CCI-PDF.plt  
 PLOT CONFIG = N:\Standard\CAD\Bentley\standards\IL\DOT\Plotting\CCI-PDF.plt  
 FILE NAME = N:\VHDU\08289552\15-00125-00-PV-Proposed-Clavey.dgn



USER NAME = Roadway	DESIGNED - TBH	REVISED -
	DRAWN - TBH	REVISED -
PLOT SCALE = 20.0000' / 1"	CHECKED - ES	REVISED -
PLOT DATE = 12/29/2021	DATE - 11/29/2021	REVISED -

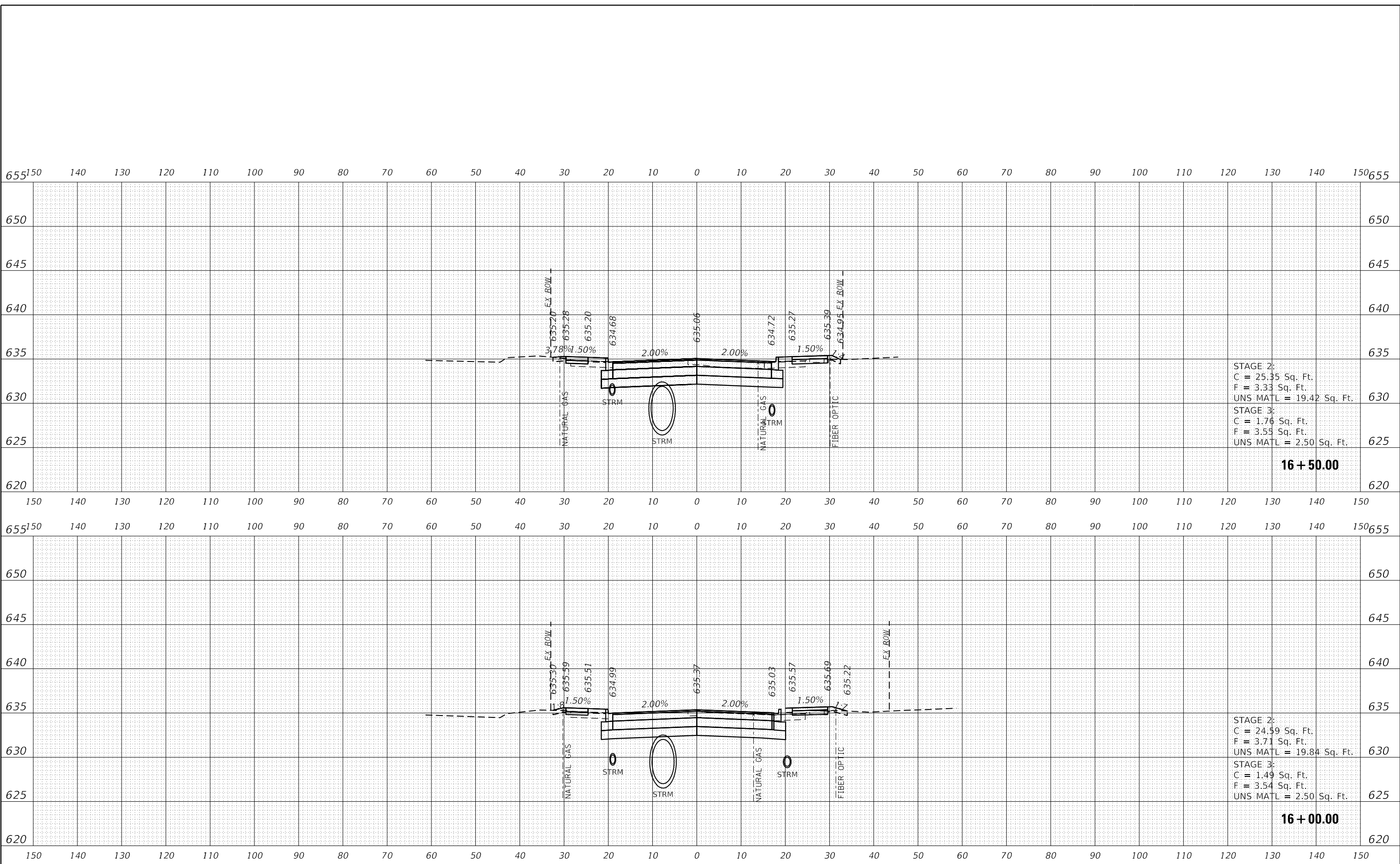
**STATE OF ILLINOIS  
 DEPARTMENT OF TRANSPORTATION**

**CLAVEY ROAD  
 CROSS SECTIONS**

SCALE: 1" = 20'    SHEET NO.    OF    SHEETS    STA. 15+00.00 TO STA. 15+50.00

FAU RTE.	SECTION	COUNTY	TOTAL SHEETS	SHEET NO.
1265	15-00125-00-PV	LAKE	300	231
CONTRACT NO. 61G85			ILLINOIS FED. AID PROJECT	

DATE PLOTTED = 12/29/2021 8:43:23 AM  
 PEN TABLE = N:\Standard\CAD\Bentley\standards\IL\DOT\Plotting\CCI-PDF.plt.ctb  
 PLOT CONFIG = N:\Standard\CAD\Bentley\standards\IL\DOT\Plotting\CCI-PDF.plt.ctb  
 FILE NAME = N:\VPOU\08291652\1\Design\16+50.00-Proposed\_Cross.dgn



STAGE 2:  
 C = 25.35 Sq. Ft.  
 F = 3.33 Sq. Ft.  
 UNS MATL = 19.42 Sq. Ft.

STAGE 3:  
 C = 1.76 Sq. Ft.  
 F = 3.55 Sq. Ft.  
 UNS MATL = 2.50 Sq. Ft.

**16 + 50.00**

STAGE 2:  
 C = 24.59 Sq. Ft.  
 F = 3.71 Sq. Ft.  
 UNS MATL = 19.84 Sq. Ft.

STAGE 3:  
 C = 1.49 Sq. Ft.  
 F = 3.54 Sq. Ft.  
 UNS MATL = 2.50 Sq. Ft.

**16 + 00.00**



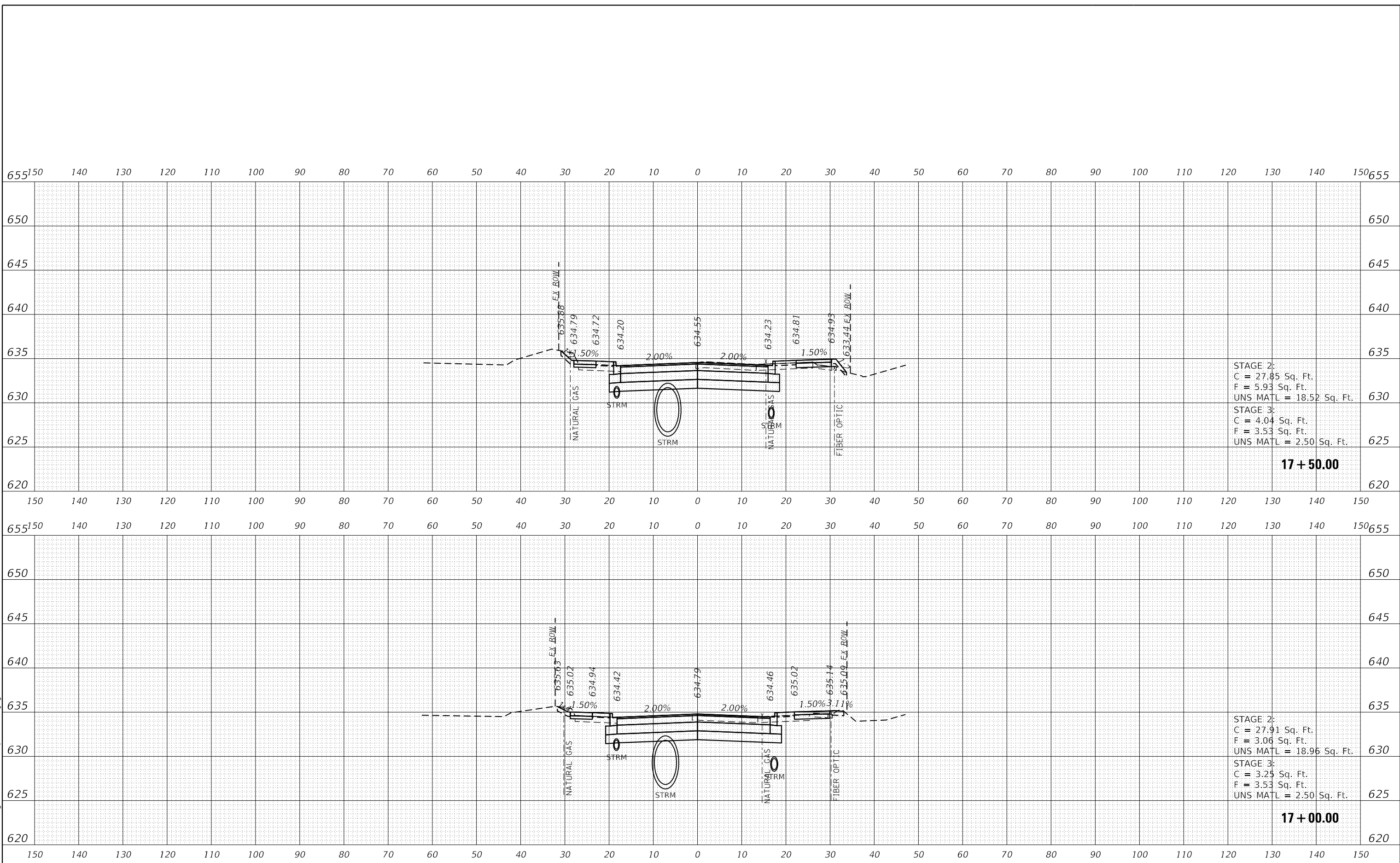
USER NAME = Roadway	DESIGNED - TBH	REVISED -
	DRAWN - TBH	REVISED -
PLOT SCALE = 20.0000' / 1"	CHECKED - ES	REVISED -
PLOT DATE = 12/29/2021	DATE - 11/29/2021	REVISED -

**STATE OF ILLINOIS  
 DEPARTMENT OF TRANSPORTATION**

**CLAVEY ROAD  
 CROSS SECTIONS**

SCALE: 1" = 20'    SHEET NO.    OF    SHEETS    STA. 16+00.00 TO STA. 16+50.00

FAU RTE.	SECTION	COUNTY	TOTAL SHEETS	SHEET NO.
1265	15-00125-00-PV	LAKE	300	232
CONTRACT NO. 61C85			ILLINOIS FED. AID PROJECT	



STAGE 2:  
 C = 27.85 Sq. Ft.  
 F = 5.93 Sq. Ft.  
 UNS MATL = 18.52 Sq. Ft.

STAGE 3:  
 C = 4.04 Sq. Ft.  
 F = 3.53 Sq. Ft.  
 UNS MATL = 2.50 Sq. Ft.

**17 + 50.00**

STAGE 2:  
 C = 27.91 Sq. Ft.  
 F = 3.06 Sq. Ft.  
 UNS MATL = 18.96 Sq. Ft.

STAGE 3:  
 C = 3.25 Sq. Ft.  
 F = 3.53 Sq. Ft.  
 UNS MATL = 2.50 Sq. Ft.

**17 + 00.00**

DATE PLOTTED = 12/29/2021 8:43:23 AM  
 PEN TABLE = N:\Standards\CAD\Bentley\standards\IL\DOT\Plotting\CCI-PDF.plt.ctb  
 PLOT CONFIG = N:\Standards\CAD\Bentley\standards\IL\DOT\Plotting\CCI-PDF.plt.ctb  
 FILE NAME = N:\VHDU\08289552\17\Design\170000\170000.dgn



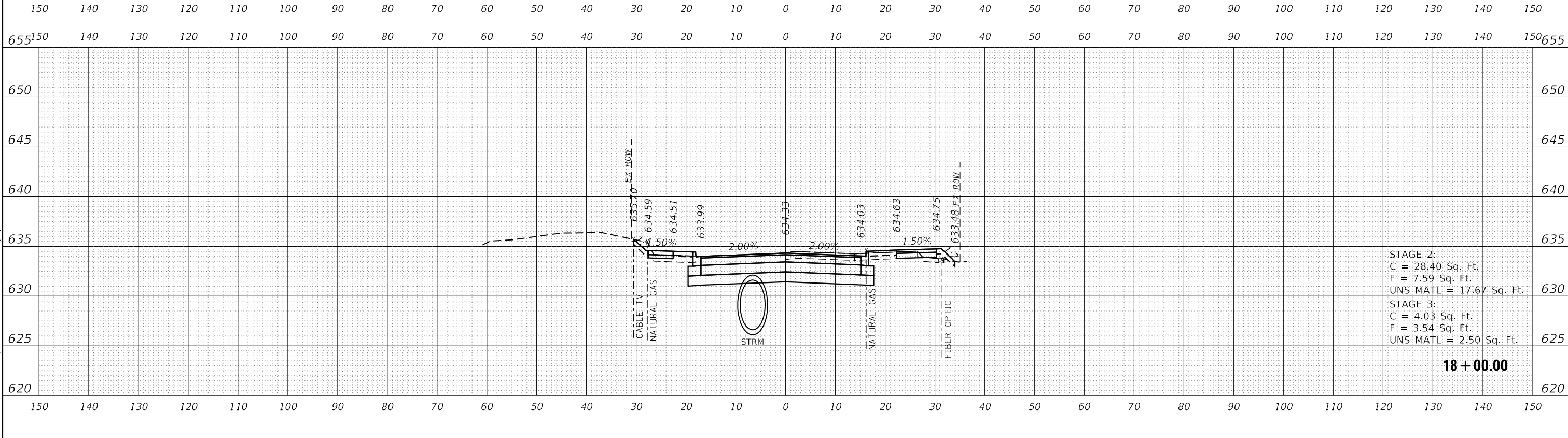
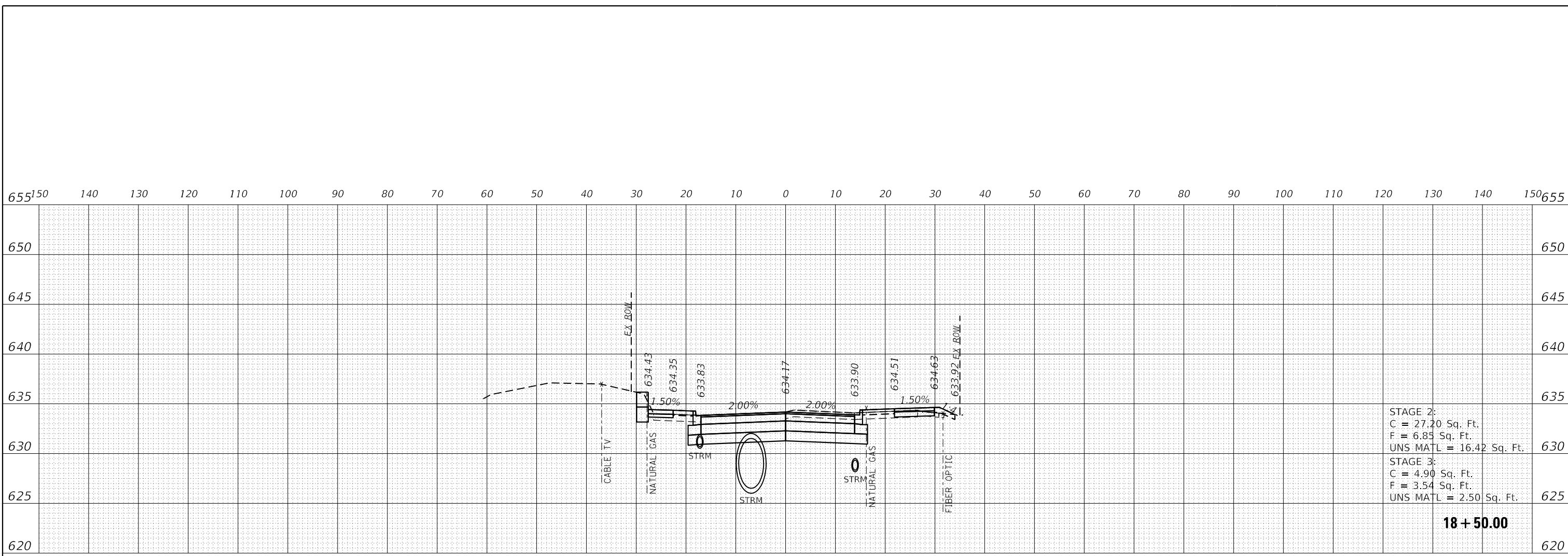
USER NAME = Roadway	DESIGNED - TBH	REVISED -
	DRAWN - TBH	REVISED -
PLOT SCALE = 20.0000' / 1"	CHECKED - ES	REVISED -
PLOT DATE = 12/29/2021	DATE - 11/29/2021	REVISED -

**STATE OF ILLINOIS  
 DEPARTMENT OF TRANSPORTATION**

**CLAVEY ROAD  
 CROSS SECTIONS**

SCALE: 1" = 20' SHEET NO. OF SHEETS STA. 17+00.00 TO STA. 17+50.00

FAU RTE.	SECTION	COUNTY	TOTAL SHEETS	SHEET NO.
1265	15-00125-00-PV	LAKE	300	233
CONTRACT NO. 61C85			ILLINOIS FED. AID PROJECT	



DATE PLOTTED = 12/29/2021 8:43:23 AM  
 PEN TABLE = N:\Standards\CAD\Bentley\standards\IL\DOT\Plotting\CCI-PDF.plt.ctb  
 PLOT CONFIG = N:\Standards\CAD\Bentley\standards\IL\DOT\Plotting\CCI-PDF.plt.ctb  
 FILE NAME = N:\VPROJ\18229\18229-00-PV-Proposed-CL.dwg



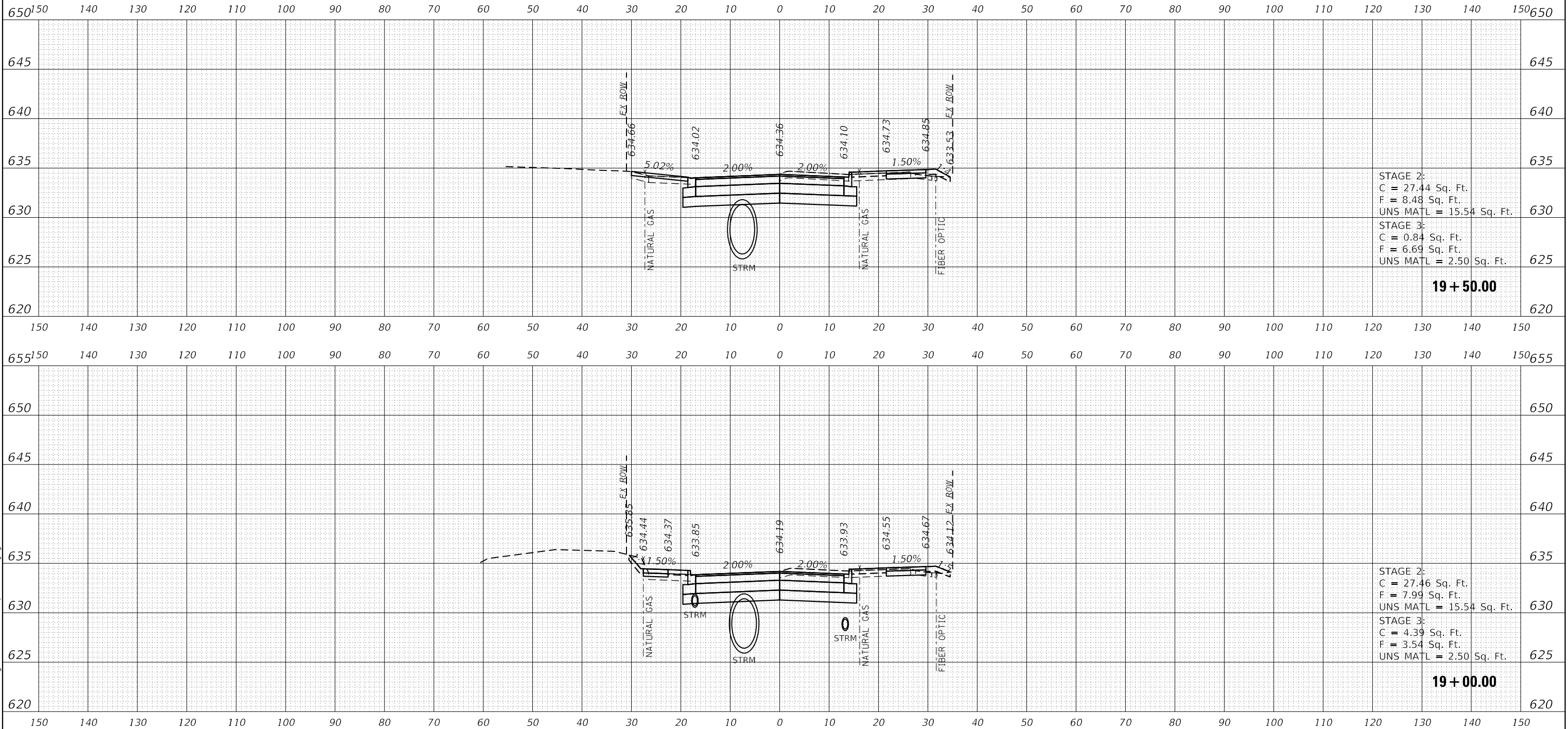
USER NAME = Roadway	DESIGNED - TBH	REVISED -
	DRAWN - TBH	REVISED -
PLOT SCALE = 20.0000' / 1"	CHECKED - ES	REVISED -
PLOT DATE = 12/29/2021	DATE - 11/29/2021	REVISED -

**STATE OF ILLINOIS  
DEPARTMENT OF TRANSPORTATION**

**CLAVEY ROAD  
CROSS SECTIONS**

SCALE: 1" = 20'    SHEET NO.    OF    SHEETS    STA. 18+00.00 TO STA. 18+50.00

FAU RTE.	SECTION	COUNTY	TOTAL SHEETS	SHEET NO.
1265	15-00125-00-PV	LAKE	300	234
CONTRACT NO. 61C85			ILLINOIS FED. AID PROJECT	



STAGE 2:  
 C = 27.44 Sq. Ft.  
 F = 8.48 Sq. Ft.  
 UNS MATL = 15.54 Sq. Ft.

STAGE 3:  
 C = 0.84 Sq. Ft.  
 F = 6.69 Sq. Ft.  
 UNS MATL = 2.50 Sq. Ft.

**19 + 50.00**

STAGE 2:  
 C = 27.46 Sq. Ft.  
 F = 7.99 Sq. Ft.  
 UNS MATL = 15.54 Sq. Ft.

STAGE 3:  
 C = 4.39 Sq. Ft.  
 F = 3.54 Sq. Ft.  
 UNS MATL = 2.50 Sq. Ft.

**19 + 00.00**

DATE PLOTTED = 12/29/2021 8:43:24 AM  
 PEN TABLE = N:\Standards\CAD\Bentley\standards\IL\DOT\Plotting\CGI-PDF-plc19  
 PLOT CONFIG = N:\Standards\CAD\Bentley\standards\IL\DOT\Plotting\CGI-PDF-plc19  
 FILE NAME = N:\VPROJ\08281952\01\Design\18281952-01-VS-Proposed-CL.rvt.dgn



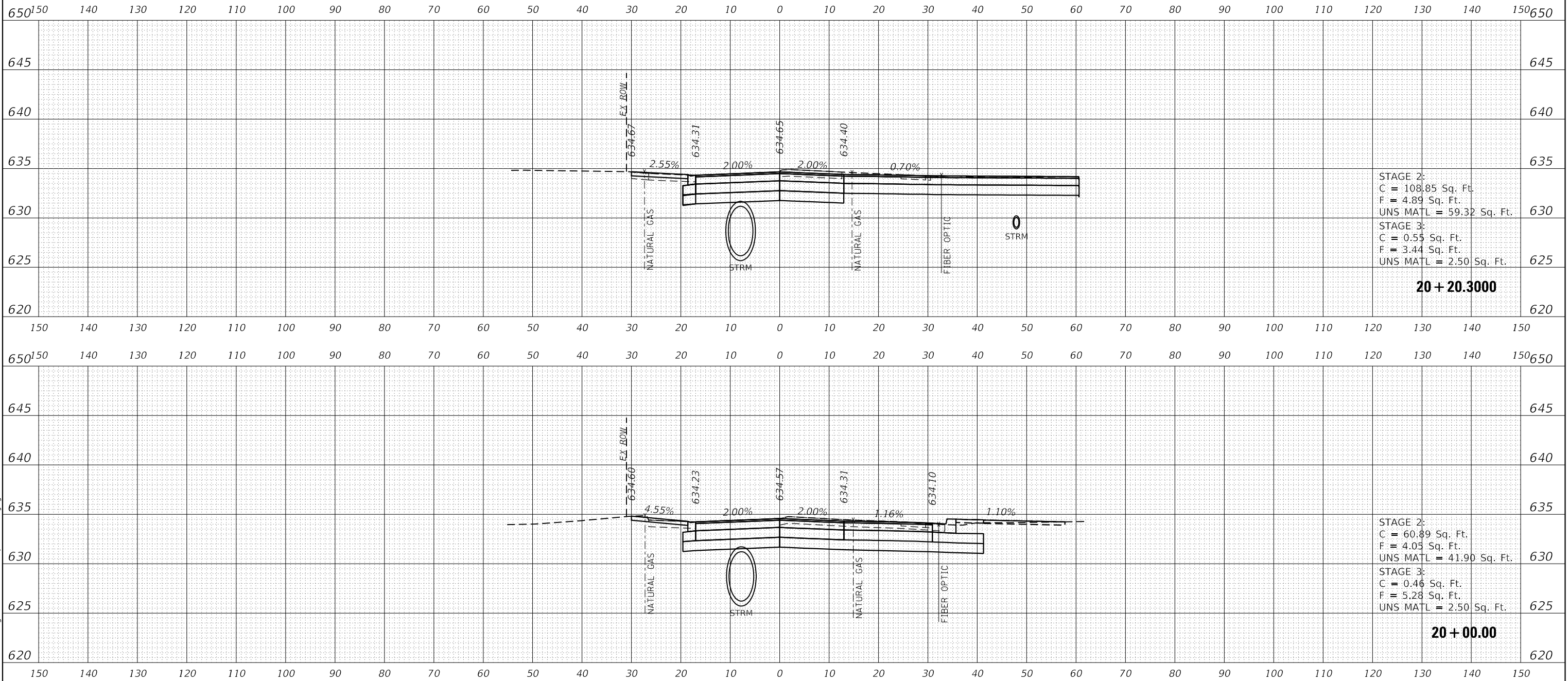
USER NAME = Roadway	DESIGNED - TBH	REVISED -
	DRAWN - TBH	REVISED -
PLOT SCALE = 20.0000' / 1"	CHECKED - ES	REVISED -
PLOT DATE = 12/29/2021	DATE - 11/29/2021	REVISED -

**STATE OF ILLINOIS  
 DEPARTMENT OF TRANSPORTATION**

**CLAVEY ROAD  
 CROSS SECTIONS**

SCALE: 1" = 20'    SHEET NO.    OF    SHEETS    STA. 19+00.00 TO STA. 19+50.00

FAU RTE.	SECTION	COUNTY	TOTAL SHEETS	SHEET NO.
1265	15-00125-00-PV	LAKE	300	235
CONTRACT NO. 61C85			ILLINOIS FED. AID PROJECT	



STAGE 2:  
 C = 108.85 Sq. Ft.  
 F = 4.89 Sq. Ft.  
 UNS MATL = 59.32 Sq. Ft.

STAGE 3:  
 C = 0.55 Sq. Ft.  
 F = 3.44 Sq. Ft.  
 UNS MATL = 2.50 Sq. Ft.

**20 + 20.3000**

STAGE 2:  
 C = 60.89 Sq. Ft.  
 F = 4.05 Sq. Ft.  
 UNS MATL = 41.90 Sq. Ft.

STAGE 3:  
 C = 0.46 Sq. Ft.  
 F = 5.28 Sq. Ft.  
 UNS MATL = 2.50 Sq. Ft.

**20 + 00.00**

DATE PLOTTED = 12/29/2021 8:43:24 AM  
 PEN TABLE = N:\Standard\CAD\Bentley\standards\IL\DOT\Plotting\CCI-PDF.plt  
 PLOT CONFIG = N:\VPROJ\082895501\Design\1265\15-00125-00-PV-Proposed.ctb  
 FILE NAME = N:\VPROJ\082895501\Design\1265\15-00125-00-PV-Proposed.ctb



USER NAME = Roadway	DESIGNED - TBH	REVISED -
	DRAWN - TBH	REVISED -
PLOT SCALE = 20.0000' / 1"	CHECKED - ES	REVISED -
PLOT DATE = 12/29/2021	DATE - 11/29/2021	REVISED -

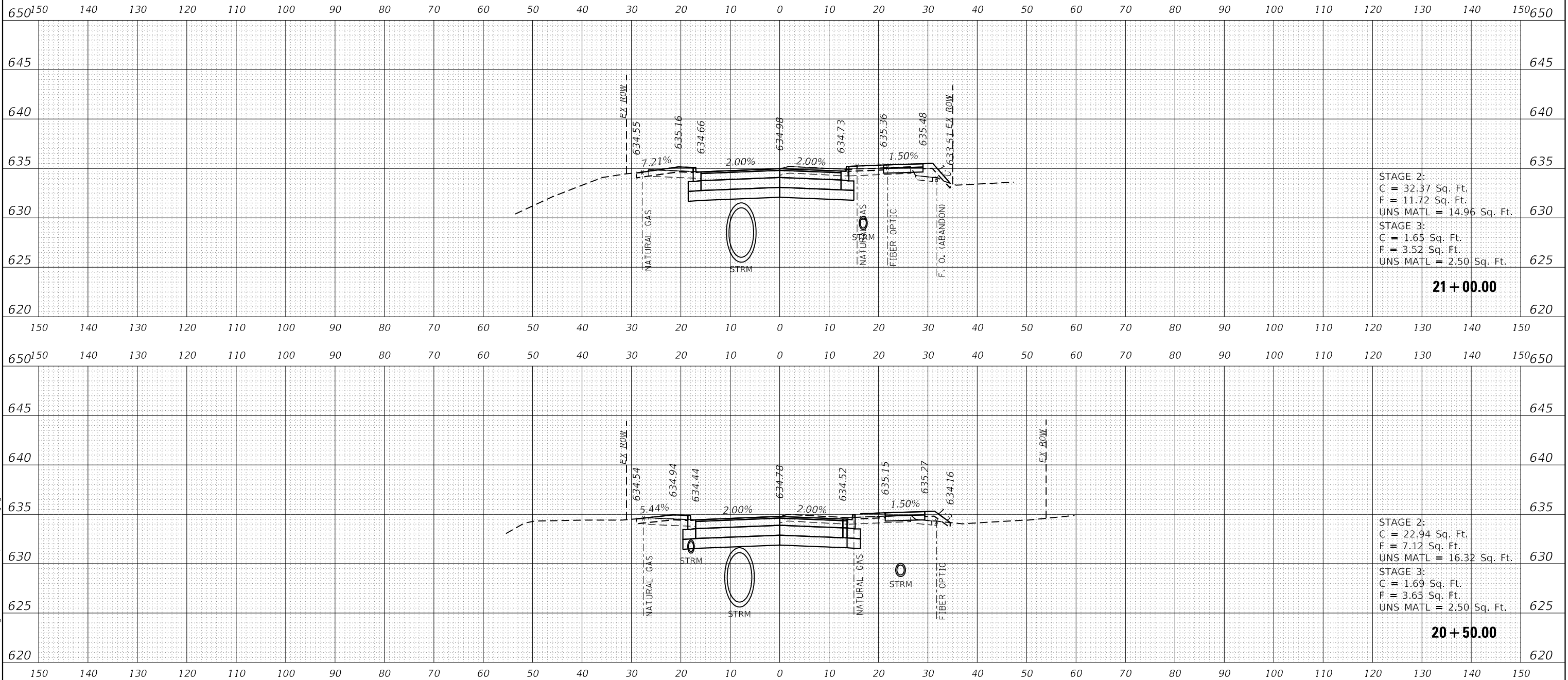
**STATE OF ILLINOIS  
 DEPARTMENT OF TRANSPORTATION**

**CLAVEY ROAD  
 CROSS SECTIONS**

SCALE: 1" = 20' SHEET NO. OF SHEETS STA. 20+00.00 TO STA. 20+20.3000

FAU RTE.	SECTION	COUNTY	TOTAL SHEETS	SHEET NO.
1265	15-00125-00-PV	LAKE	300	236
CONTRACT NO. 61C85			ILLINOIS FED. AID PROJECT	





STAGE 2:  
 C = 32.37 Sq. Ft.  
 F = 11.72 Sq. Ft.  
 UNS MATL = 14.96 Sq. Ft.

STAGE 3:  
 C = 1.65 Sq. Ft.  
 F = 3.52 Sq. Ft.  
 UNS MATL = 2.50 Sq. Ft.

STAGE 2:  
 C = 22.94 Sq. Ft.  
 F = 7.12 Sq. Ft.  
 UNS MATL = 16.32 Sq. Ft.

STAGE 3:  
 C = 1.69 Sq. Ft.  
 F = 3.65 Sq. Ft.  
 UNS MATL = 2.50 Sq. Ft.

DATE PLOTTED = 12/29/2021 8:43:24 AM  
 PEN TABLE = N:\Standards\CAD\Bentley\standards\IL\DOT\Plotting\CCI-PDF-plc19  
 PLOT CONFIG = N:\Standards\CAD\Bentley\standards\IL\DOT\Plotting\CCI-PDF-plc19  
 FILE NAME = N:\VPROJ\08281955\01\Design\18281955\01-VS-Proposed-Clavey.dgn



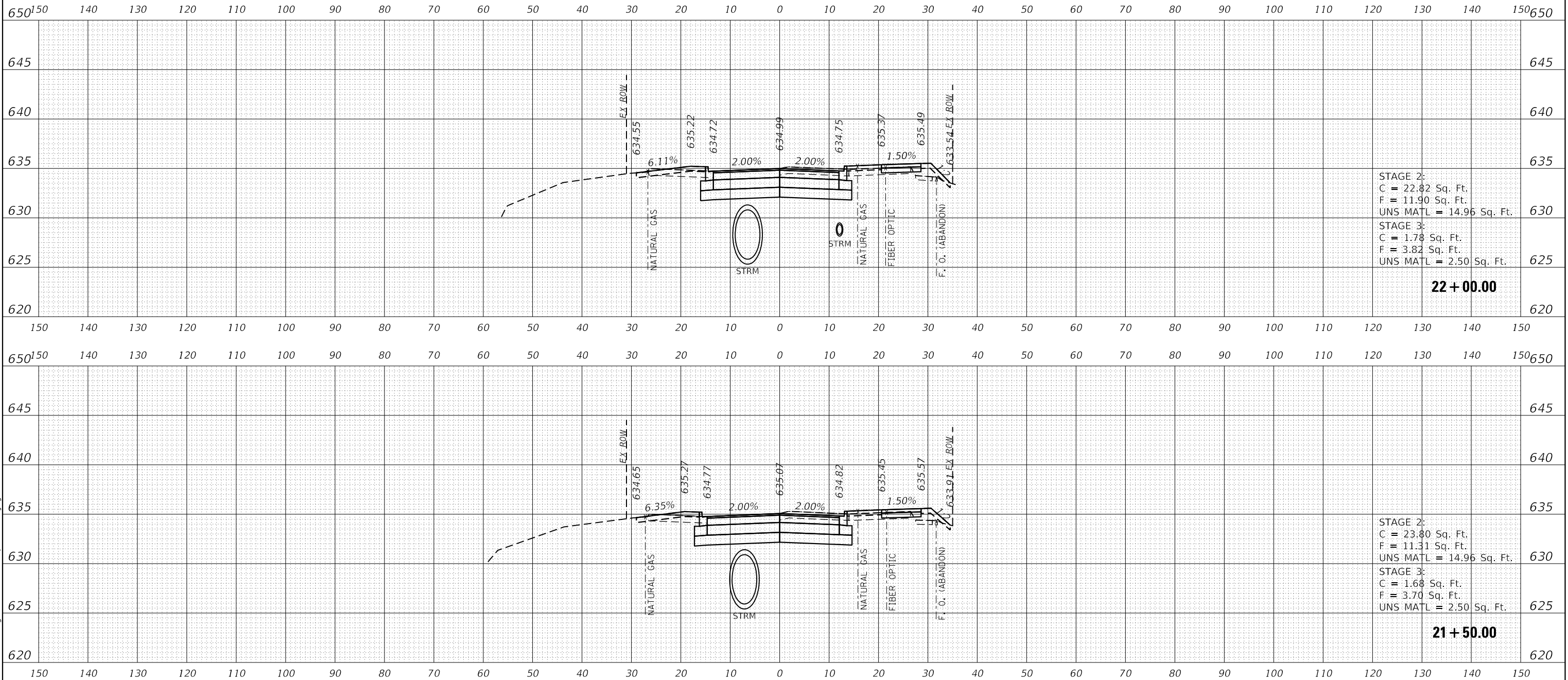
USER NAME = Roadway	DESIGNED - TBH	REVISED -
	DRAWN - TBH	REVISED -
PLOT SCALE = 20.0000' / 1"	CHECKED - ES	REVISED -
PLOT DATE = 12/29/2021	DATE - 11/29/2021	REVISED -

**STATE OF ILLINOIS  
 DEPARTMENT OF TRANSPORTATION**

**CLAVEY ROAD  
 CROSS SECTIONS**

SCALE: 1" = 20'    SHEET NO.    OF    SHEETS    STA. 20+50.00 TO STA. 21+00.00

FAU RTE.	SECTION	COUNTY	TOTAL SHEETS	SHEET NO.
1265	15-00125-00-PV	LAKE	300	237
CONTRACT NO. 61C85			ILLINOIS FED. AID PROJECT	



STAGE 2:  
 C = 22.82 Sq. Ft.  
 F = 11.90 Sq. Ft.  
 UNS MATL = 14.96 Sq. Ft.

STAGE 3:  
 C = 1.78 Sq. Ft.  
 F = 3.82 Sq. Ft.  
 UNS MATL = 2.50 Sq. Ft.

**22 + 00.00**

STAGE 2:  
 C = 23.80 Sq. Ft.  
 F = 11.31 Sq. Ft.  
 UNS MATL = 14.96 Sq. Ft.

STAGE 3:  
 C = 1.68 Sq. Ft.  
 F = 3.70 Sq. Ft.  
 UNS MATL = 2.50 Sq. Ft.

**21 + 50.00**

DATE PLOTTED = 12/29/2021 8:43:24 AM  
 PEN TABLE = N:\Standard\CAD\Bentley\standards\IL\DOT\Plotting\CCI-PDF.plt  
 PLOT CONFIG = N:\VPROJ\08291955\01\Design\18291955\01\15-Proposed\_Clavey.dgn  
 FILE NAME = N:\VPROJ\08291955\01\Design\18291955\01\15-Proposed\_Clavey.dgn



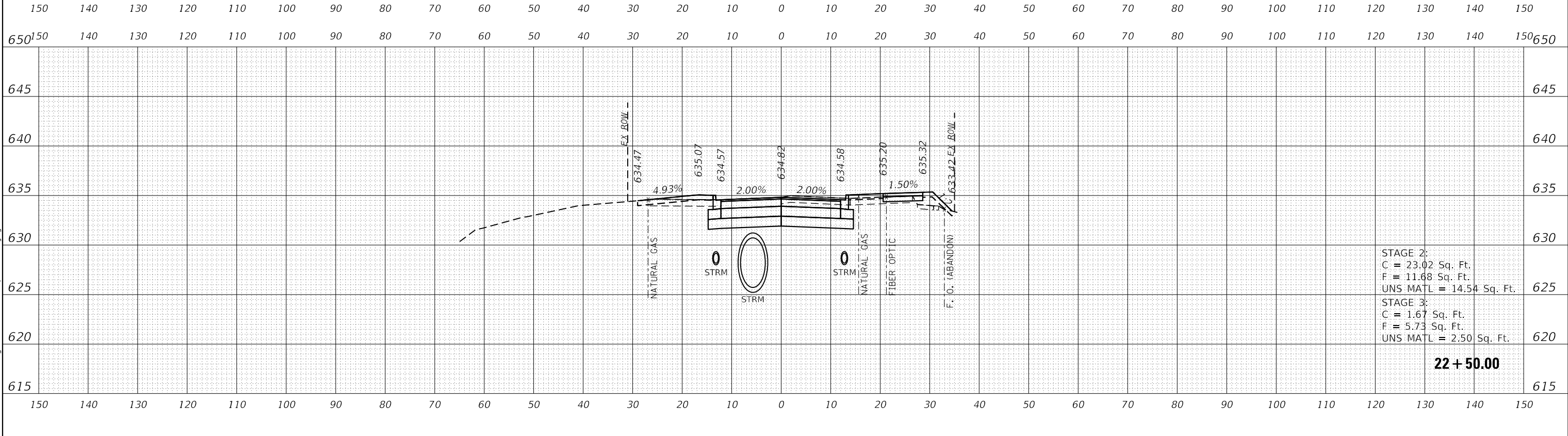
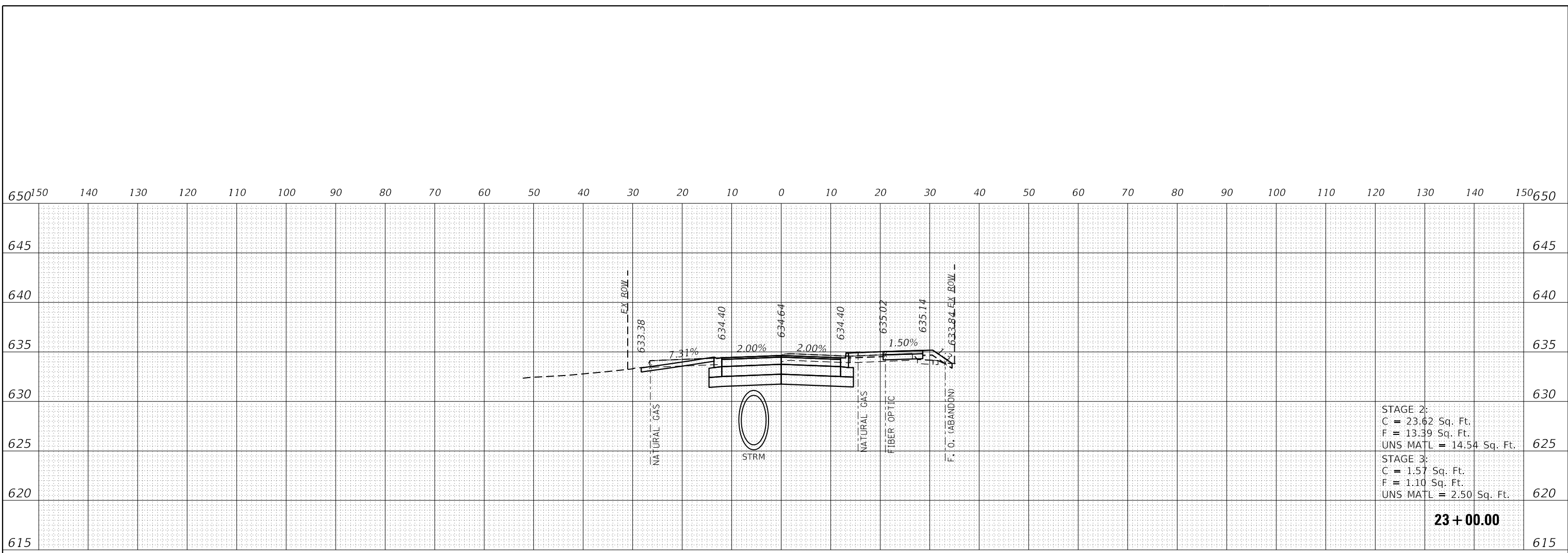
USER NAME = Roadway	DESIGNED - TBH	REVISED -
	DRAWN - TBH	REVISED -
PLOT SCALE = 20.0000' / 1"	CHECKED - ES	REVISED -
PLOT DATE = 12/29/2021	DATE - 11/29/2021	REVISED -

**STATE OF ILLINOIS  
 DEPARTMENT OF TRANSPORTATION**

**CLAVEY ROAD  
 CROSS SECTIONS**

SCALE: 1" = 20' SHEET NO. OF SHEETS STA. 21+50.00 TO STA. 22+00.00

FAU RTE.	SECTION	COUNTY	TOTAL SHEETS	SHEET NO.
1265	15-00125-00-PV	LAKE	300	238
CONTRACT NO. 61C85			ILLINOIS FED. AID PROJECT	



DATE PLOTTED = 12/29/2021 8:43:24 AM  
 PEN TABLE = N:\Standards\CAD\Bentley\standards\IL-DOT\Plotting\CCI-PDF-plotter.g  
 PLOT CONFIG = N:\Standards\CAD\Bentley\standards\IL-DOT\Plotting\CCI-PDF-plotter.g  
 FILE NAME = N:\VPROJ\08281955\01\Design\18281955-01-VS-Proposed-CL-av.dgn



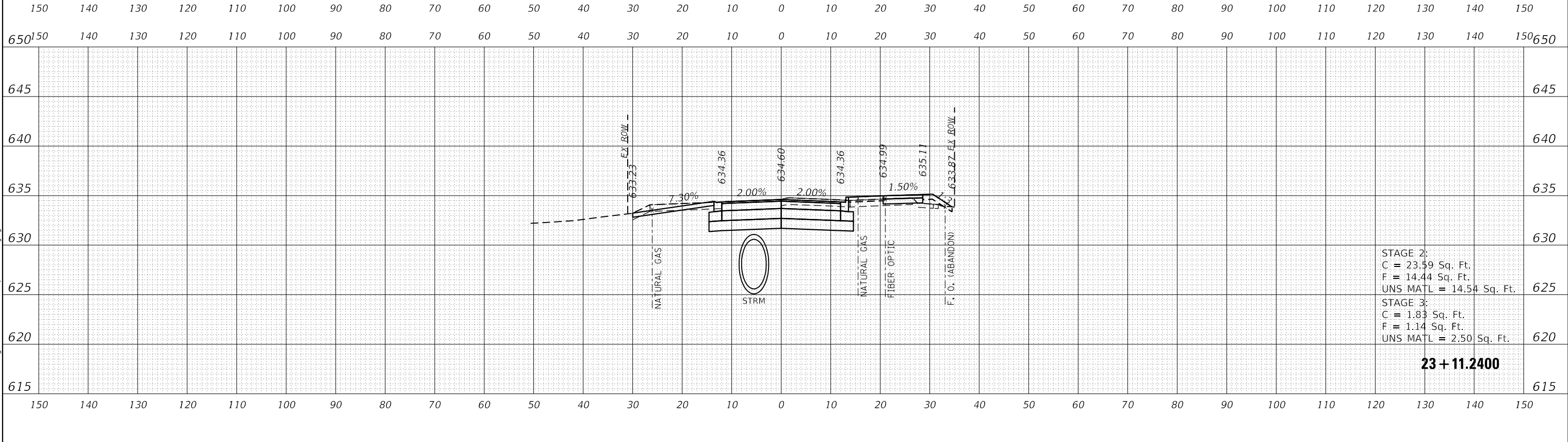
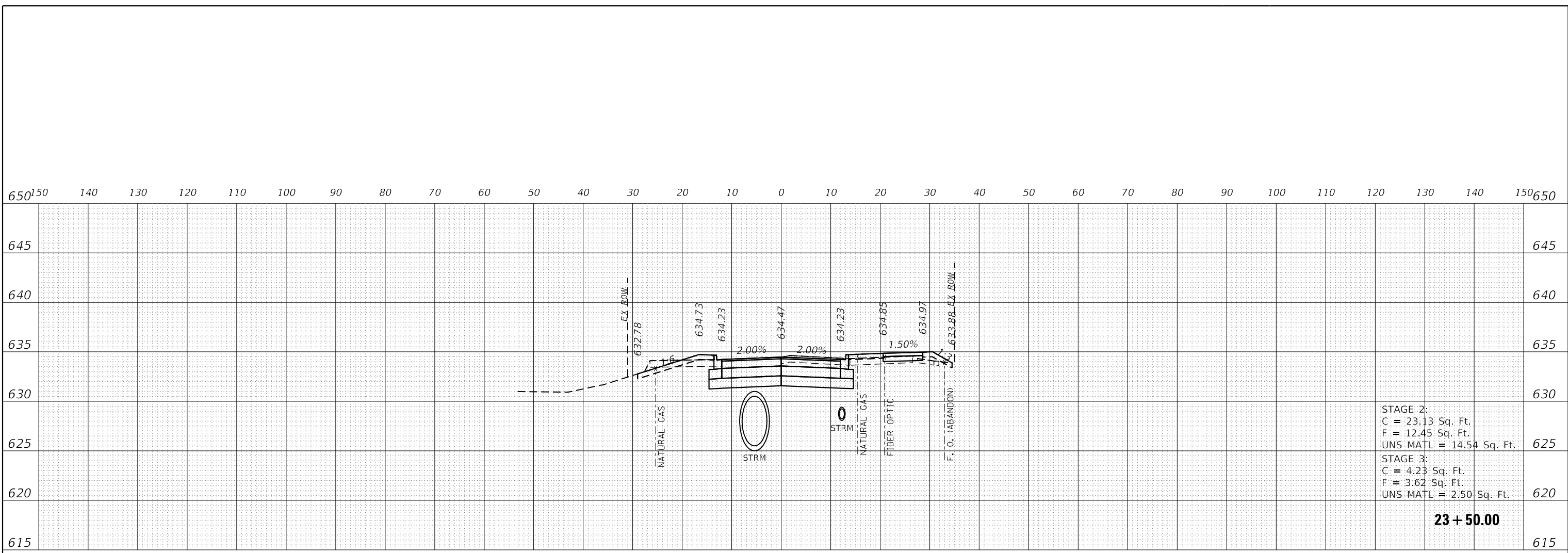
USER NAME = Roadway	DESIGNED - TBH	REVISED -
	DRAWN - TBH	REVISED -
PLOT SCALE = 20.0000' / 1"	CHECKED - ES	REVISED -
PLOT DATE = 12/29/2021	DATE - 11/29/2021	REVISED -

**STATE OF ILLINOIS  
DEPARTMENT OF TRANSPORTATION**

**CLAVEY ROAD  
CROSS SECTIONS**

SCALE: 1" = 20'    SHEET NO.    OF    SHEETS    STA. 22+50.00 TO STA. 23+00.00

FAU RTE.	SECTION	COUNTY	TOTAL SHEETS	SHEET NO.
1265	15-00125-00-PV	LAKE	300	239
CONTRACT NO. 61C85			ILLINOIS FED. AID PROJECT	



DATE PLOTTED = 12/29/2021 8:43:24 AM  
 PEN TABLE = N:\Standards\CAD\PenTables\Standards.dwg  
 PLOT CONFIG = N:\Standards\CAD\PenTables\Standards.dwg  
 FILE NAME = N:\VPROJ\08281955\01\Design\18281955\01\Proposed\Clavey.dwg



USER NAME = Roadway	DESIGNED - TBH	REVISED -
	DRAWN - TBH	REVISED -
PLOT SCALE = 20.0000' / 1"	CHECKED - ES	REVISED -
PLOT DATE = 12/29/2021	DATE - 11/29/2021	REVISED -

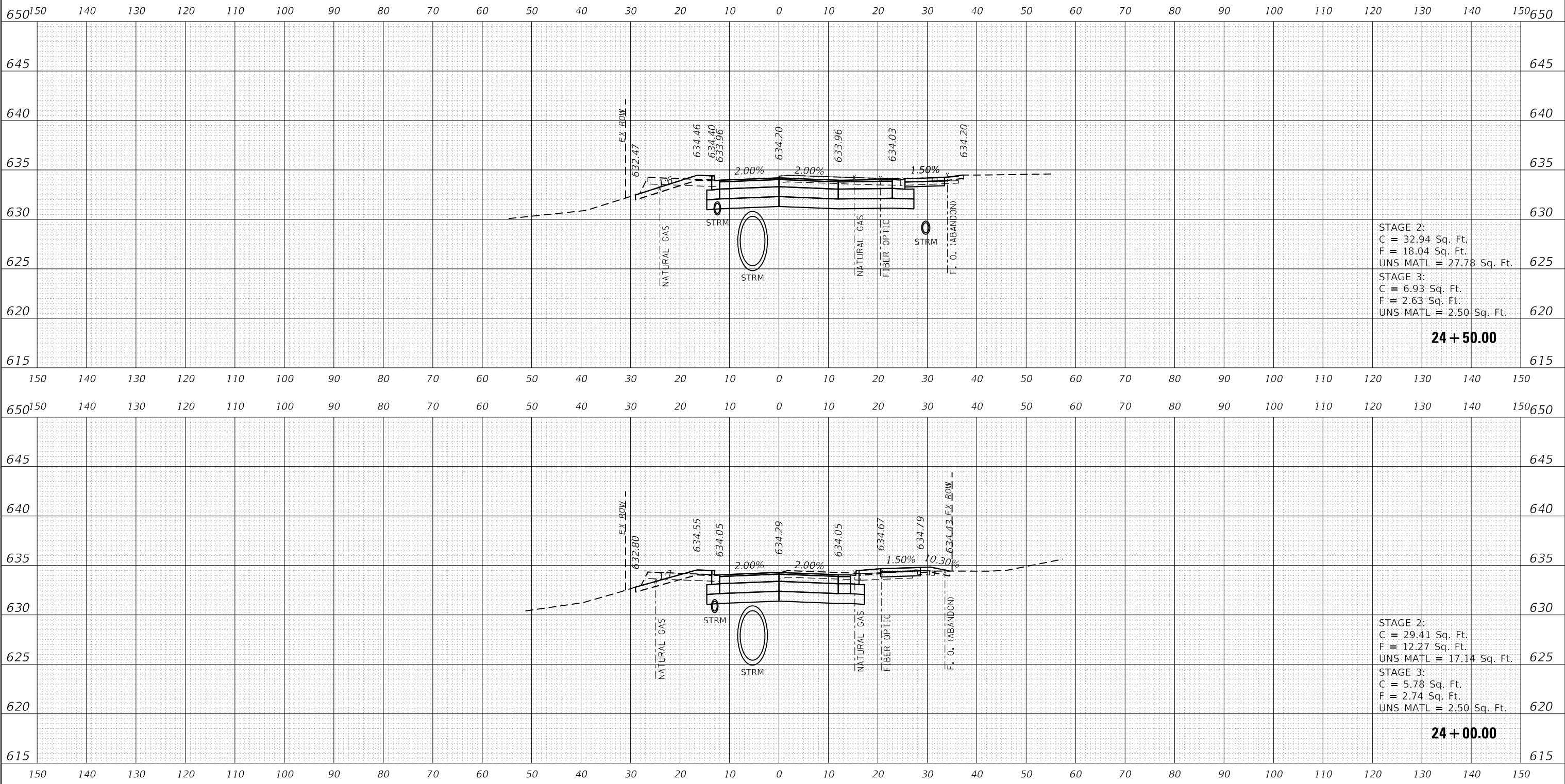
**STATE OF ILLINOIS  
DEPARTMENT OF TRANSPORTATION**

**CLAVEY ROAD  
CROSS SECTIONS**

SCALE: 1" = 20'    SHEET NO.    OF    SHEETS    STA. 23+11.2400 TO STA. 23+50.00

FAU RTE.	SECTION	COUNTY	TOTAL SHEETS	SHEET NO.
1265	15-00125-00-PV	LAKE	300	240
CONTRACT NO. 61C85			ILLINOIS FED. AID PROJECT	

DATE PLOTTED = 12/29/2021 8:43:24 AM  
 PEN TABLE = N:\Standard\CAD\Bentley\standards\IL\DOT\Plotting\CCI-PDF-plc19  
 PLOT CONFIG = N:\Standard\CAD\Bentley\standards\IL\DOT\Plotting\CCI-PDF-plc19  
 FILE NAME = N:\VPOU\08289550\Design\18289550-15-Proposed-CL-rwy.dgn



STAGE 2:  
 C = 32.94 Sq. Ft.  
 F = 18.04 Sq. Ft.  
 UNS MATL = 27.78 Sq. Ft.

STAGE 3:  
 C = 6.93 Sq. Ft.  
 F = 2.63 Sq. Ft.  
 UNS MATL = 2.50 Sq. Ft.

**24 + 50.00**

STAGE 2:  
 C = 29.41 Sq. Ft.  
 F = 12.27 Sq. Ft.  
 UNS MATL = 17.14 Sq. Ft.

STAGE 3:  
 C = 5.78 Sq. Ft.  
 F = 2.74 Sq. Ft.  
 UNS MATL = 2.50 Sq. Ft.

**24 + 00.00**



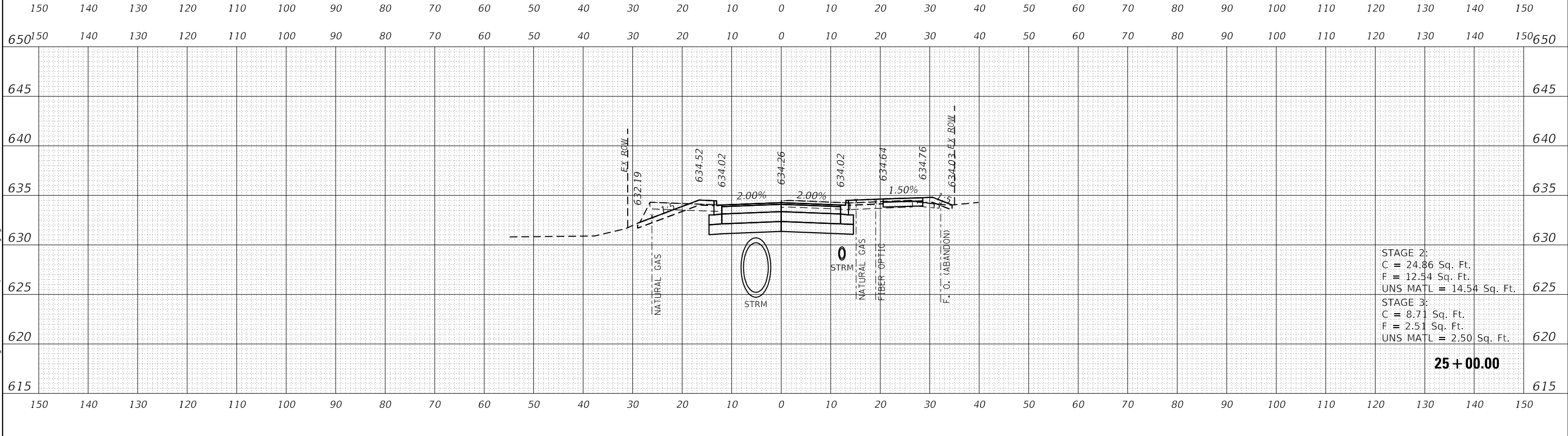
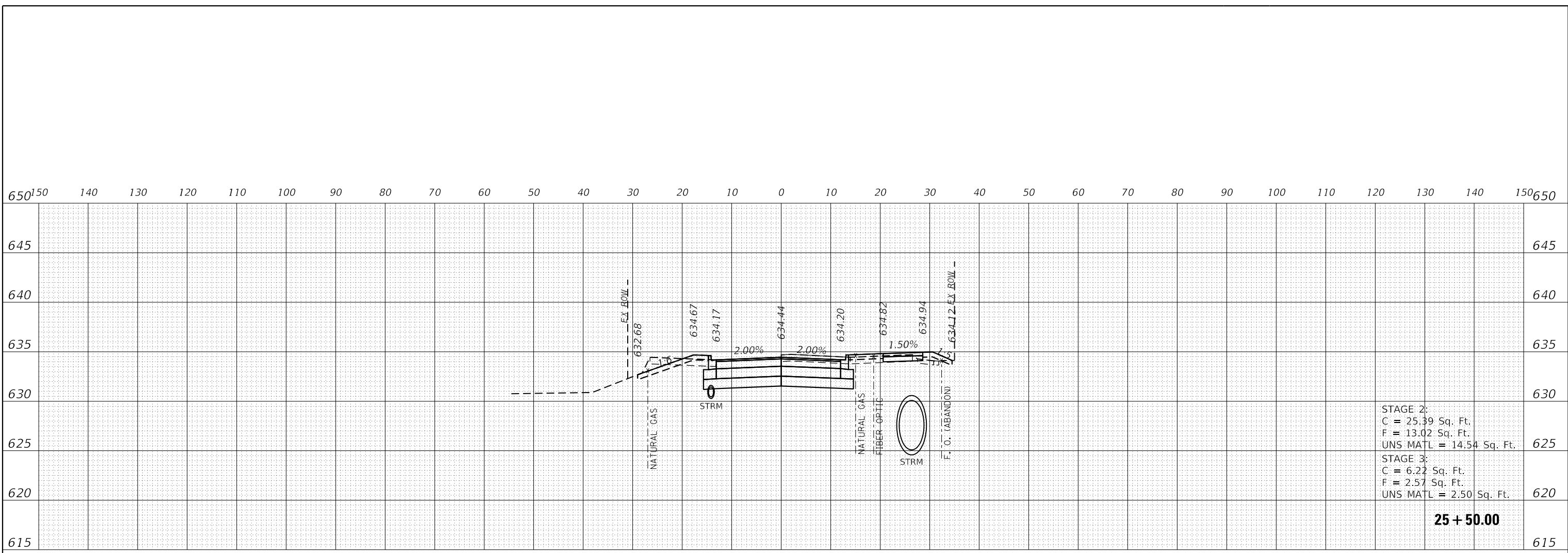
USER NAME = Roadway	DESIGNED - TBH	REVISED -
	DRAWN - TBH	REVISED -
PLOT SCALE = 20.0000' / 1"	CHECKED - ES	REVISED -
PLOT DATE = 12/29/2021	DATE - 11/29/2021	REVISED -

**STATE OF ILLINOIS  
DEPARTMENT OF TRANSPORTATION**

**CLAVEY ROAD  
CROSS SECTIONS**

SCALE: 1" = 20'    SHEET NO.    OF    SHEETS    STA. 24+00.00 TO STA. 24+50.00

FAU RTE.	SECTION	COUNTY	TOTAL SHEETS	SHEET NO.
1265	15-00125-00-PV	LAKE	300	241
CONTRACT NO. 61C85			ILLINOIS FED. AID PROJECT	



DATE PLOTTED = 12/29/2021 8:43:25 AM  
 PEN TABLE = N:\Standard\CAD\Bentley\standards\IL\DOT\Plotting\CCI-PDF-plot.ctb  
 PLOT CONFIG = N:\Standard\CAD\Bentley\standards\IL\DOT\Plotting\CCI-PDF-plot.ctb  
 FILE NAME = N:\VPROJ\08289550\08289550-15-Proposed-CL-av.dgn



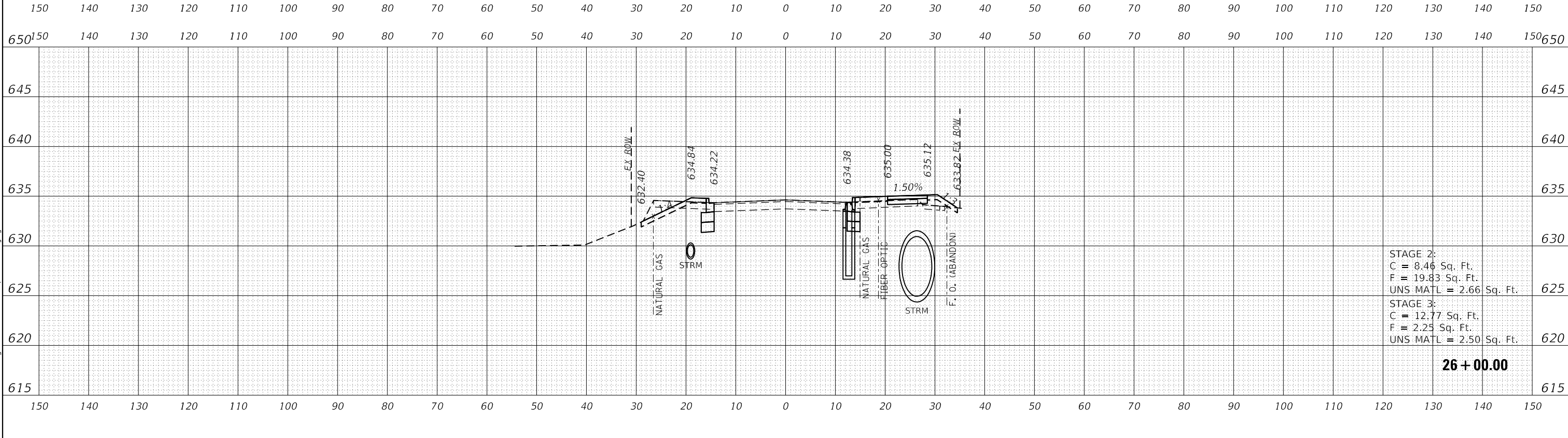
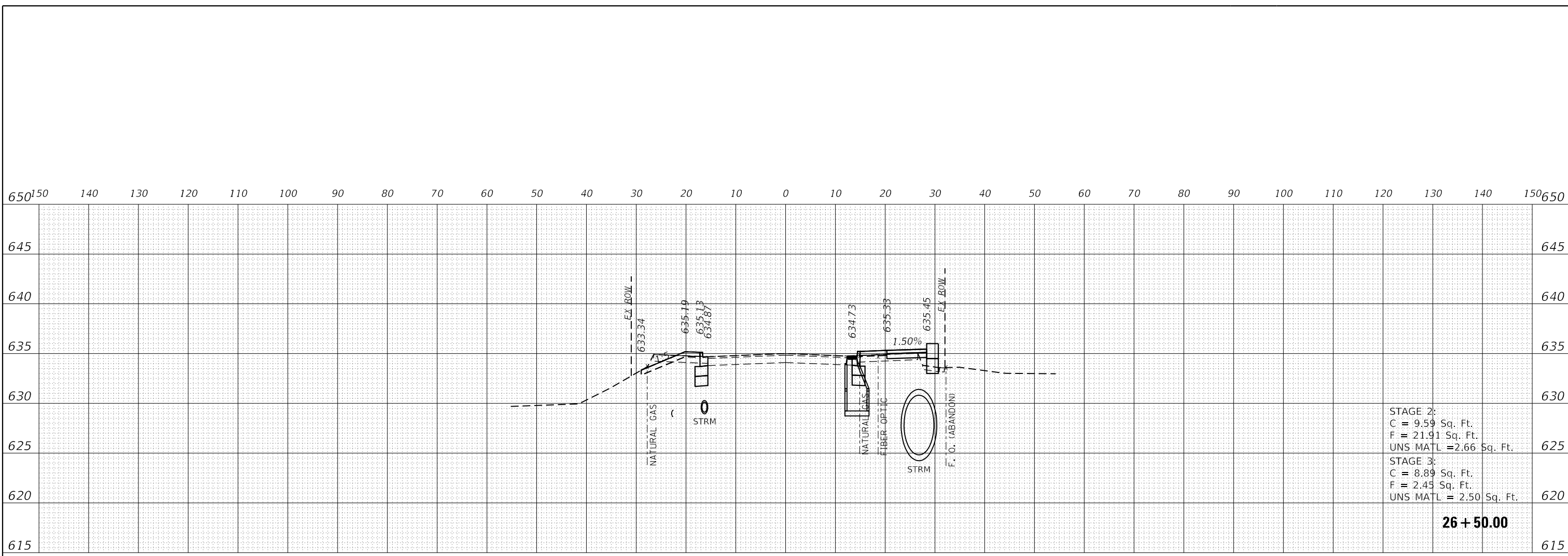
USER NAME = Roadway	DESIGNED - TBH	REVISED -
	DRAWN - TBH	REVISED -
PLOT SCALE = 20.0000' / 1"	CHECKED - ES	REVISED -
PLOT DATE = 12/29/2021	DATE - 11/29/2021	REVISED -

**STATE OF ILLINOIS  
 DEPARTMENT OF TRANSPORTATION**

**CLAVEY ROAD  
 CROSS SECTIONS**

SCALE: 1" = 20' SHEET NO. OF SHEETS STA. 25+00.00 TO STA. 25+50.00

FAU RTE.	SECTION	COUNTY	TOTAL SHEETS	SHEET NO.
1265	15-00125-00-PV	LAKE	300	242
CONTRACT NO. 61C85			ILLINOIS FED. AID PROJECT	



DATE PLOTTED = 12/29/2021 8:43:25 AM  
 PEN TABLE = N:\Standard\CAD\Bentley\standards\IL\DOT\Plotting\CCI-PDF.plt;g  
 PLOT CONFIG = N:\Standard\CAD\Bentley\standards\IL\DOT\Plotting\CCI-PDF.plt;g  
 FILE NAME = N:\VPROJ\0829195201\Design\1829195201-15-Proposed-CL.rvt.dgn



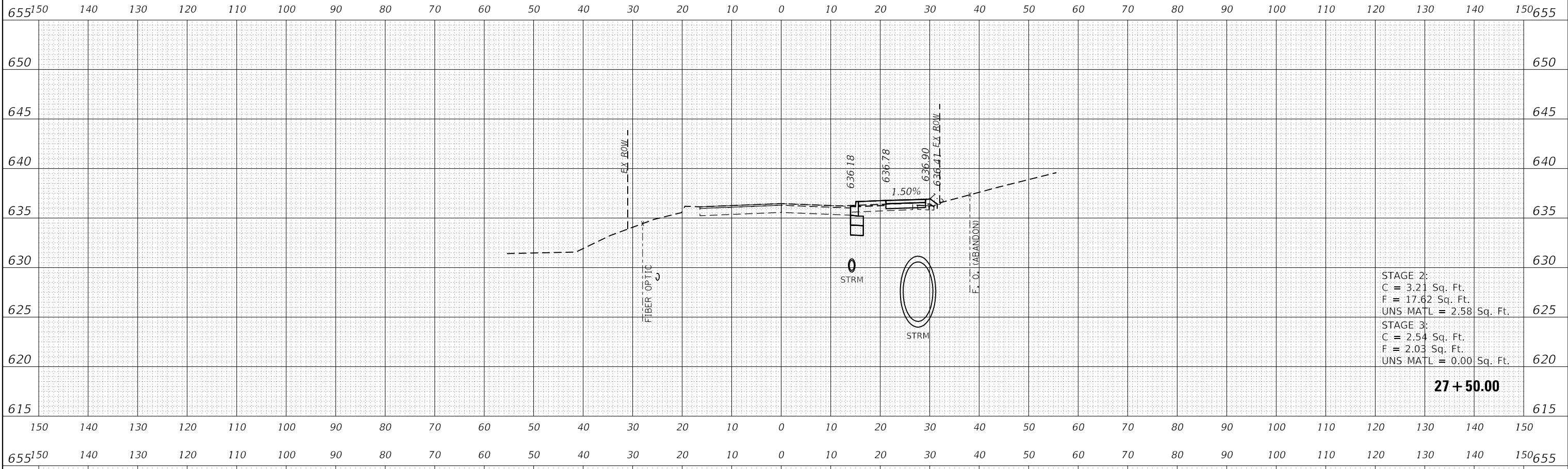
USER NAME = Roadway	DESIGNED - TBH	REVISED -
	DRAWN - TBH	REVISED -
PLOT SCALE = 20.0000' / 1"	CHECKED - ES	REVISED -
PLOT DATE = 12/29/2021	DATE - 11/29/2021	REVISED -

**STATE OF ILLINOIS**  
**DEPARTMENT OF TRANSPORTATION**

**CLAVEY ROAD**  
**CROSS SECTIONS**

SCALE: 1" = 20'    SHEET NO.    OF    SHEETS    STA. 26+00.00 TO STA. 26+50.00

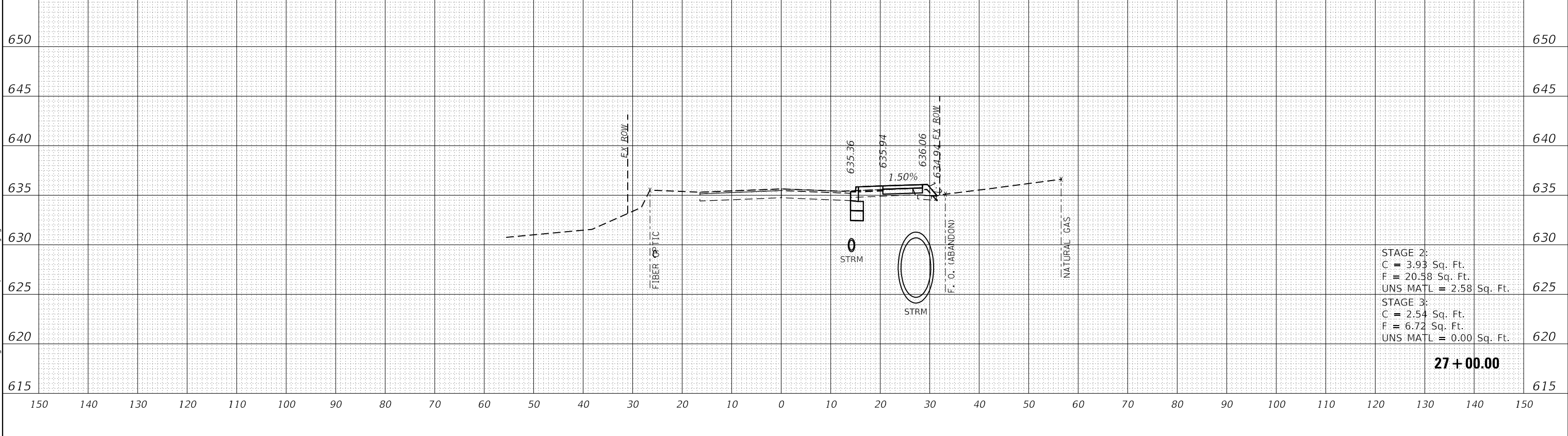
FAU RTE.	SECTION	COUNTY	TOTAL SHEETS	SHEET NO.
1265	15-00125-00-PV	LAKE	300	243
CONTRACT NO.			61C85	
ILLINOIS FED. AID PROJECT				



STAGE 2:  
 C = 3.21 Sq. Ft.  
 F = 17.62 Sq. Ft.  
 UNS MATL = 2.58 Sq. Ft.

STAGE 3:  
 C = 2.54 Sq. Ft.  
 F = 2.03 Sq. Ft.  
 UNS MATL = 0.00 Sq. Ft.

**27 + 50.00**



STAGE 2:  
 C = 3.93 Sq. Ft.  
 F = 20.58 Sq. Ft.  
 UNS MATL = 2.58 Sq. Ft.

STAGE 3:  
 C = 2.54 Sq. Ft.  
 F = 6.72 Sq. Ft.  
 UNS MATL = 0.00 Sq. Ft.

**27 + 00.00**

DATE PLOTTED = 12/29/2021 8:43:25 AM  
 PEN TABLE = N:\Standard\CAD\Bentley\standards\IL\DOT\Plotting\CCI-PDF-plc1c1g  
 PLOT CONFIG = N:\VHD\08281952\1\Design\18281952-15-Proposed\_C1.rvt.dgn  
 FILE NAME = N:\VHD\08281952\1\Design\18281952-15-Proposed\_C1.rvt.dgn



USER NAME = Roadway	DESIGNED - TBH	REVISED -
	DRAWN - TBH	REVISED -
PLOT SCALE = 20.0000' / 1"	CHECKED - ES	REVISED -
PLOT DATE = 12/29/2021	DATE - 11/29/2021	REVISED -

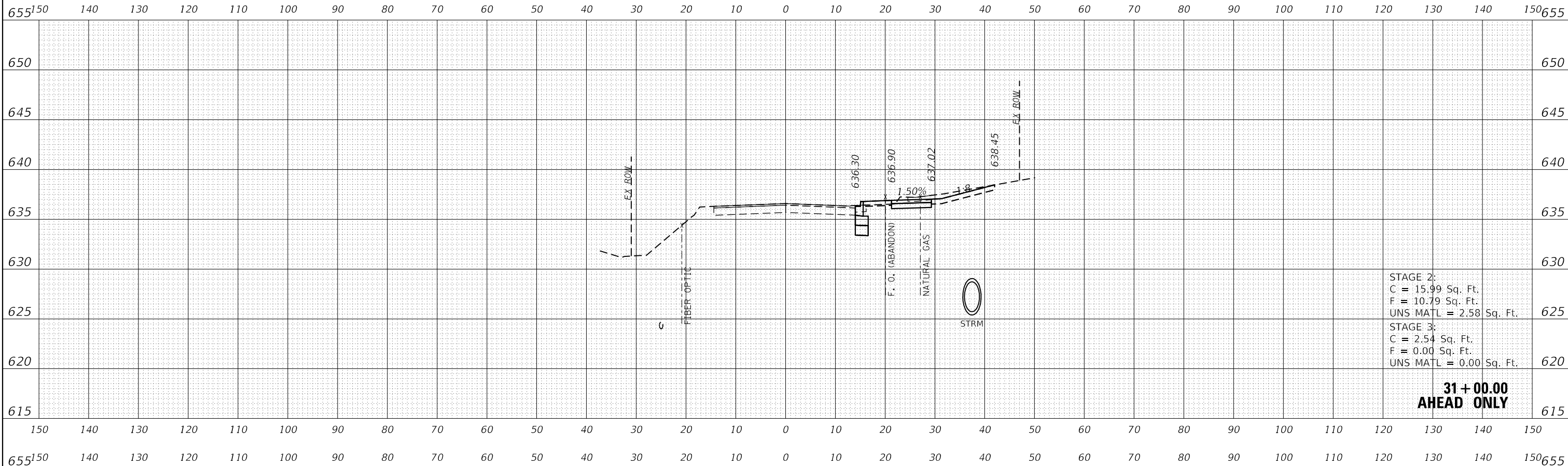
**STATE OF ILLINOIS  
 DEPARTMENT OF TRANSPORTATION**

**CLAVEY ROAD  
 CROSS SECTIONS**

SCALE: 1" = 20'    SHEET NO.    OF    SHEETS    STA. 27+00.00 TO STA. 27+50.00

FAU RTE.	SECTION	COUNTY	TOTAL SHEETS	SHEET NO.
1265	15-00125-00-PV	LAKE	300	244
CONTRACT NO. 61C85			ILLINOIS FED. AID PROJECT	

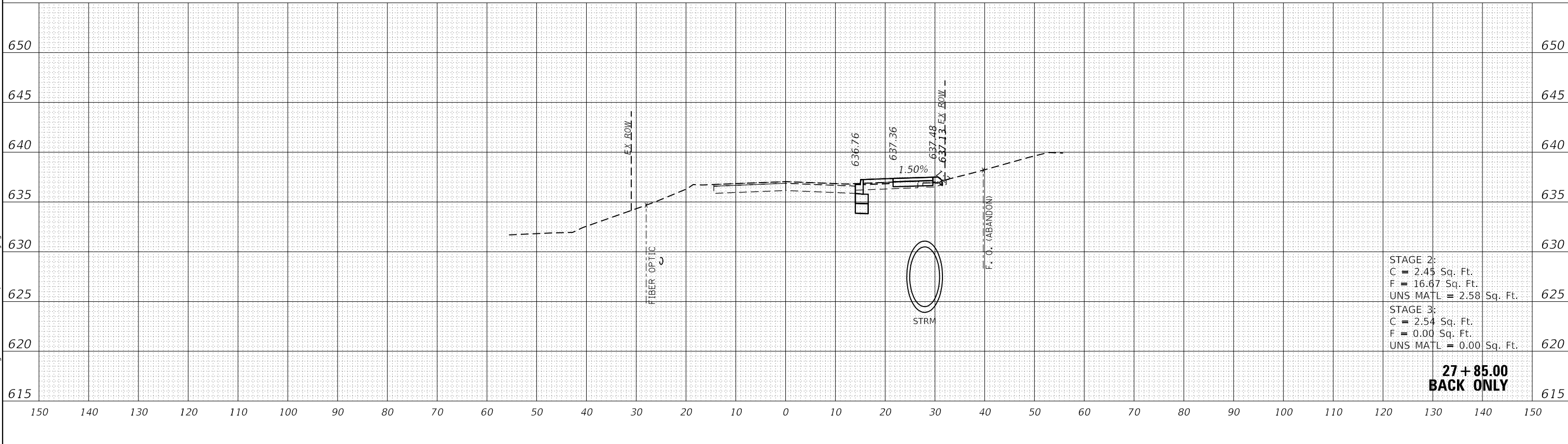




STAGE 2:  
 C = 15.99 Sq. Ft.  
 F = 10.79 Sq. Ft.  
 UNS MATL = 2.58 Sq. Ft.

STAGE 3:  
 C = 2.54 Sq. Ft.  
 F = 0.00 Sq. Ft.  
 UNS MATL = 0.00 Sq. Ft.

**31 + 00.00  
 AHEAD ONLY**



STAGE 2:  
 C = 2.45 Sq. Ft.  
 F = 16.67 Sq. Ft.  
 UNS MATL = 2.58 Sq. Ft.

STAGE 3:  
 C = 2.54 Sq. Ft.  
 F = 0.00 Sq. Ft.  
 UNS MATL = 0.00 Sq. Ft.

**27 + 85.00  
 BACK ONLY**

DATE PLOTTED = 12/29/2021 8:43:25 AM  
 PEN TABLE = N:\Standards\CAD\Bentley\standards\IL\DOT\Plotting\CGI-PDF-plc19  
 PLOT CONFIG = N:\Standards\CAD\Bentley\standards\IL\DOT\Plotting\CGI-PDF-plc19  
 FILE NAME = N:\VHD\108299521\Design\108299521-15-Proposed\CL.rvt.dgn



USER NAME = Roadway	DESIGNED - TBH	REVISED -
	DRAWN - TBH	REVISED -
PLOT SCALE = 20.0000' / 1"	CHECKED - ES	REVISED -
PLOT DATE = 12/29/2021	DATE - 11/29/2021	REVISED -

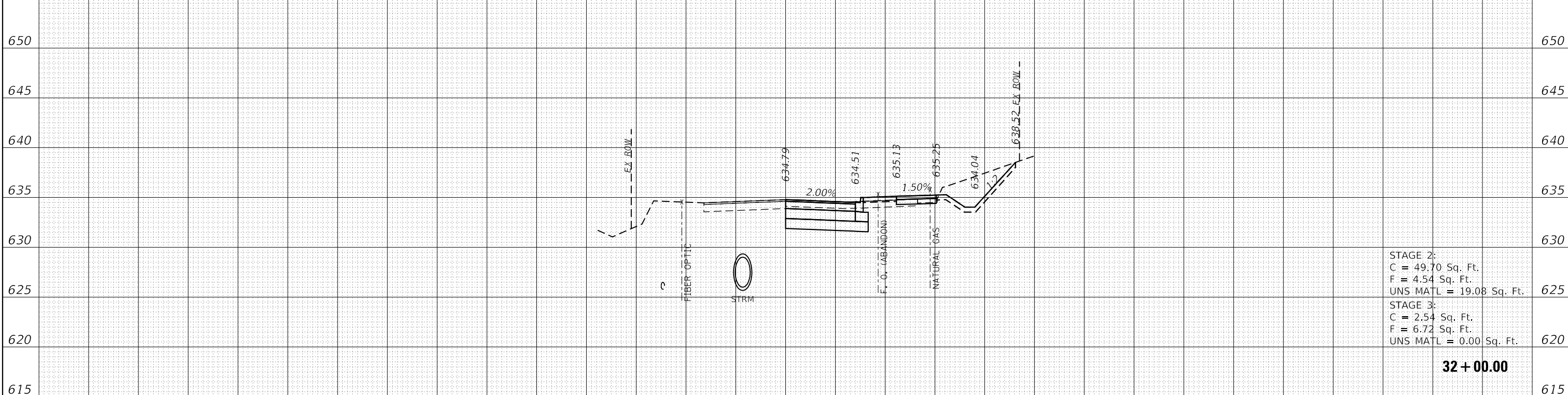
**STATE OF ILLINOIS  
 DEPARTMENT OF TRANSPORTATION**

**CLAVEY ROAD  
 CROSS SECTIONS**

SCALE: 1" = 20'    SHEET NO.    OF    SHEETS    STA. 27+85.00 TO STA. 31+00.00

FAU RTE.	SECTION	COUNTY	TOTAL SHEETS	SHEET NO.
1265	15-00125-00-PV	LAKE	300	245
CONTRACT NO. 61C85			ILLINOIS FED. AID PROJECT	

655150 140 130 120 110 100 90 80 70 60 50 40 30 20 10 0 10 20 30 40 50 60 70 80 90 100 110 120 130 140 150655

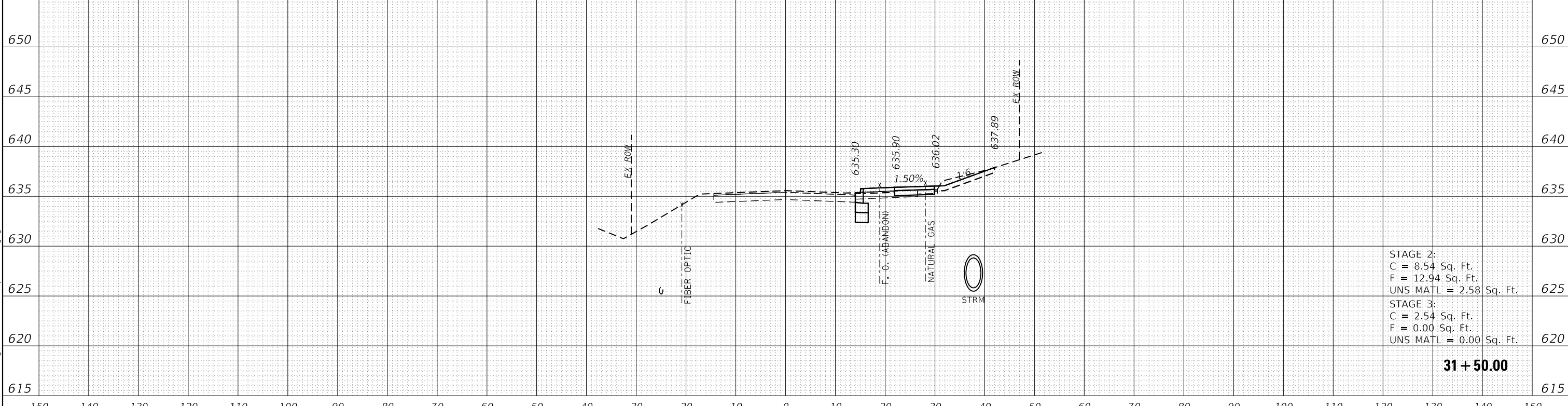


STAGE 2:  
 C = 49.70 Sq. Ft.  
 F = 4.54 Sq. Ft.  
 UNS MATL = 19.08 Sq. Ft.

STAGE 3:  
 C = 2.54 Sq. Ft.  
 F = 6.72 Sq. Ft.  
 UNS MATL = 0.00 Sq. Ft.

**32 + 00.00**

150 140 130 120 110 100 90 80 70 60 50 40 30 20 10 0 10 20 30 40 50 60 70 80 90 100 110 120 130 140 150  
 655150 140 130 120 110 100 90 80 70 60 50 40 30 20 10 0 10 20 30 40 50 60 70 80 90 100 110 120 130 140 150655



STAGE 2:  
 C = 8.54 Sq. Ft.  
 F = 12.94 Sq. Ft.  
 UNS MATL = 2.58 Sq. Ft.

STAGE 3:  
 C = 2.54 Sq. Ft.  
 F = 0.00 Sq. Ft.  
 UNS MATL = 0.00 Sq. Ft.

**31 + 50.00**

150 140 130 120 110 100 90 80 70 60 50 40 30 20 10 0 10 20 30 40 50 60 70 80 90 100 110 120 130 140 150

DATE PLOTTED = 12/29/2021 8:43:25 AM  
 PEN TABLE = N:\Standards\CAD\Bentley\standards\IL-DOT\Plotting\CGI-PDF-plc19  
 PLOT CONFIG = N:\Standards\CAD\Bentley\standards\IL-DOT\Plotting\CGI-PDF-plc19  
 FILE NAME = N:\VPROJ\08281952\01\Design\18281952-01-VS-Proposed-CL-av.dgn



USER NAME = Roadway	DESIGNED - TBH	REVISED -
	DRAWN - TBH	REVISED -
PLOT SCALE = 20.0000' / 1"	CHECKED - ES	REVISED -
PLOT DATE = 12/29/2021	DATE - 11/29/2021	REVISED -

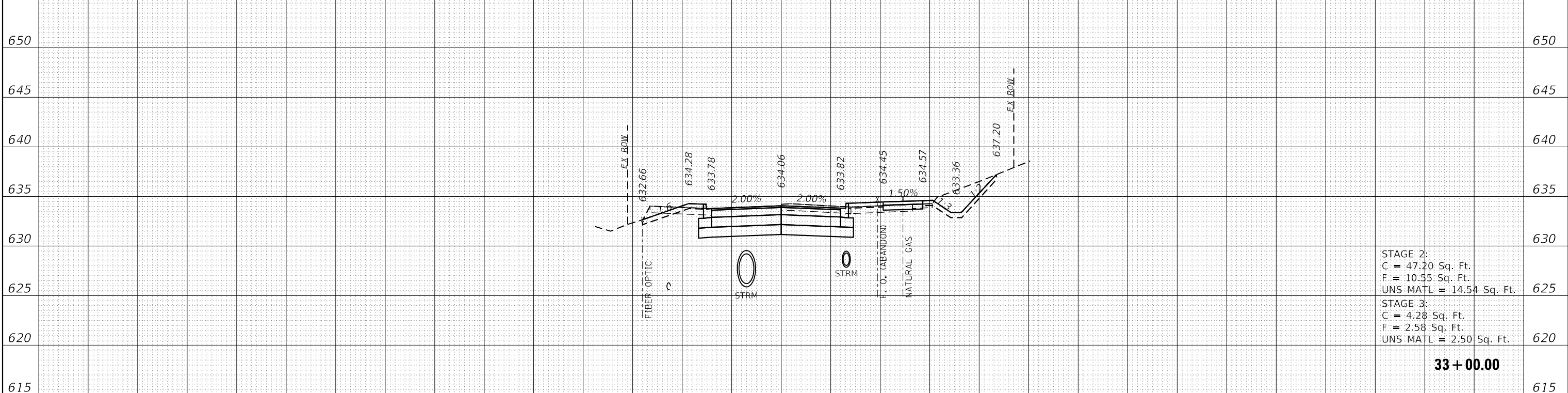
**STATE OF ILLINOIS  
 DEPARTMENT OF TRANSPORTATION**

**CLAVEY ROAD  
 CROSS SECTIONS**

SCALE: 1" = 20' SHEET NO. OF SHEETS STA. 31+50.00 TO STA. 32+00.00

FAU RTE.	SECTION	COUNTY	TOTAL SHEETS	SHEET NO.
1265	15-00125-00-PV	LAKE	300	246
CONTRACT NO. 61C85			ILLINOIS FED. AID PROJECT	

655150 140 130 120 110 100 90 80 70 60 50 40 30 20 10 0 10 20 30 40 50 60 70 80 90 100 110 120 130 140 150655

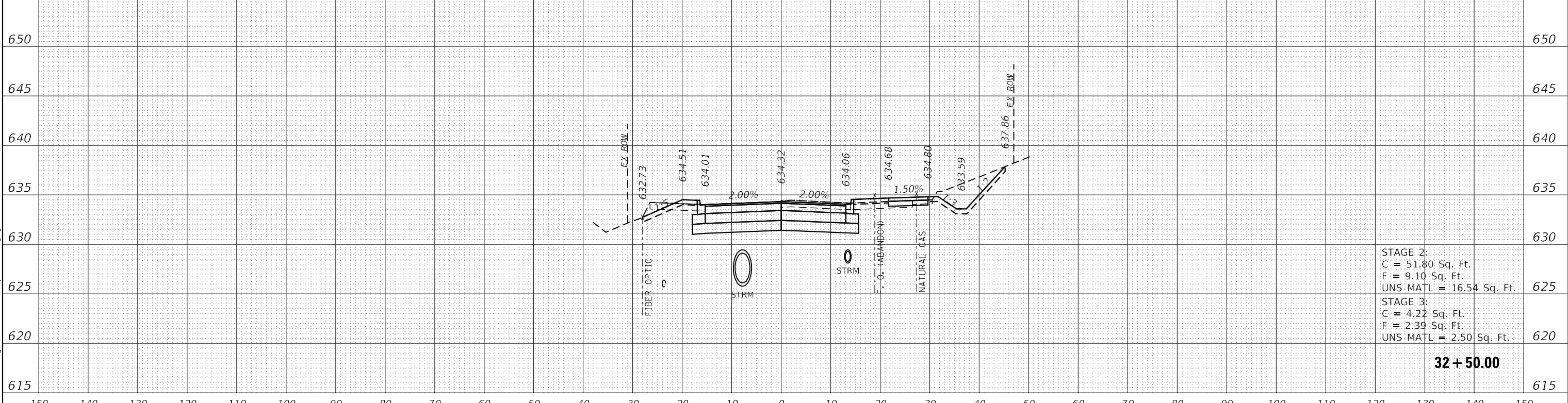


STAGE 2:  
 C = 47.20 Sq. Ft.  
 F = 10.55 Sq. Ft.  
 UNS MATL = 14.54 Sq. Ft.

STAGE 3:  
 C = 4.28 Sq. Ft.  
 F = 2.58 Sq. Ft.  
 UNS MATL = 2.50 Sq. Ft.

**33 + 00.00**

150 140 130 120 110 100 90 80 70 60 50 40 30 20 10 0 10 20 30 40 50 60 70 80 90 100 110 120 130 140 150  
 655150 140 130 120 110 100 90 80 70 60 50 40 30 20 10 0 10 20 30 40 50 60 70 80 90 100 110 120 130 140 150655



STAGE 2:  
 C = 51.80 Sq. Ft.  
 F = 9.10 Sq. Ft.  
 UNS MATL = 16.54 Sq. Ft.

STAGE 3:  
 C = 4.22 Sq. Ft.  
 F = 2.39 Sq. Ft.  
 UNS MATL = 2.50 Sq. Ft.

**32 + 50.00**

150 140 130 120 110 100 90 80 70 60 50 40 30 20 10 0 10 20 30 40 50 60 70 80 90 100 110 120 130 140 150

DATE PLOTTED = 12/29/2021 8:43:25 AM  
 PEN TABLE = N:\Standard\CAD\Bentley\standards\IL\DOT\Plotting\CCI-PDF-plot.ctb  
 PLOT CONFIG = N:\VPROJ\082895501\Design\1265-00125-00-PV-Proposed.ctb  
 FILE NAME = N:\VPROJ\082895501\Design\1265-00125-00-PV-Proposed.ctb



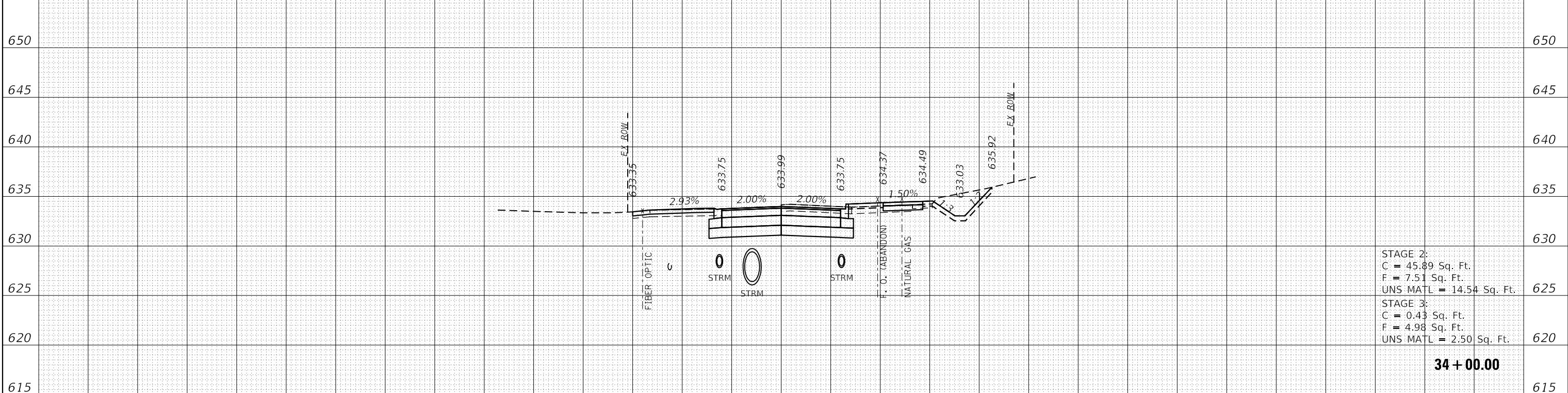
USER NAME = Roadway	DESIGNED - TBH	REVISED -
	DRAWN - TBH	REVISED -
PLOT SCALE = 20.0000' / 1"	CHECKED - ES	REVISED -
PLOT DATE = 12/29/2021	DATE - 11/29/2021	REVISED -

**STATE OF ILLINOIS  
 DEPARTMENT OF TRANSPORTATION**

SCALE: 1" = 20' SHEET NO. OF SHEETS STA. 32+50.00 TO STA. 33+00.00

FAU RTE.	SECTION	COUNTY	TOTAL SHEETS	SHEET NO.
1265	15-00125-00-PV	LAKE	300	247
CONTRACT NO. 61C85			ILLINOIS FED. AID PROJECT	

655 150 140 130 120 110 100 90 80 70 60 50 40 30 20 10 0 10 20 30 40 50 60 70 80 90 100 110 120 130 140 150 655

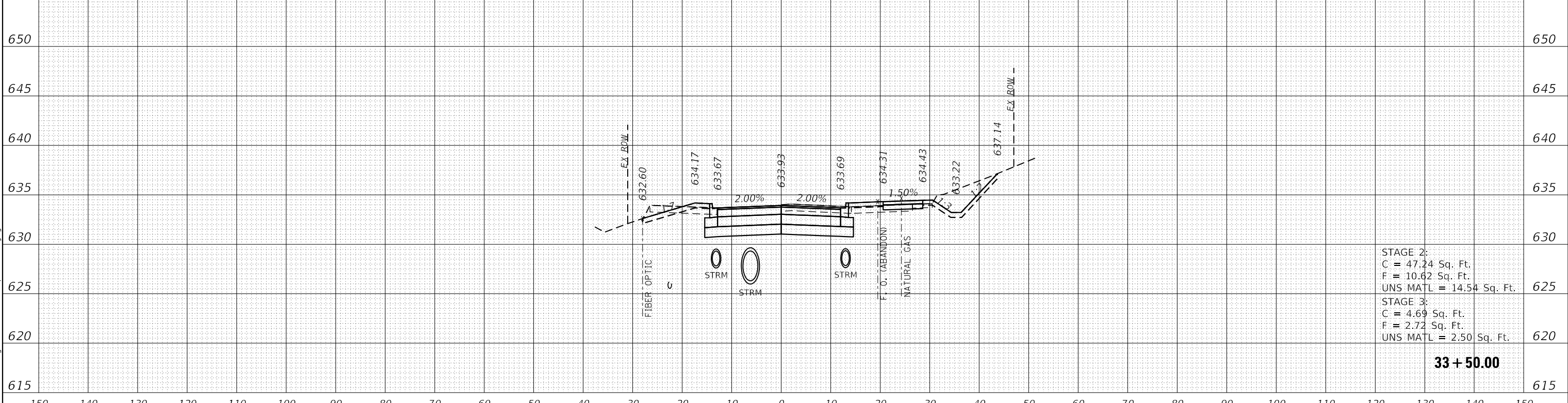


STAGE 2:  
 C = 45.89 Sq. Ft.  
 F = 7.51 Sq. Ft.  
 UNS MATL = 14.54 Sq. Ft.

STAGE 3:  
 C = 0.43 Sq. Ft.  
 F = 4.98 Sq. Ft.  
 UNS MATL = 2.50 Sq. Ft.

**34 + 00.00**

150 140 130 120 110 100 90 80 70 60 50 40 30 20 10 0 10 20 30 40 50 60 70 80 90 100 110 120 130 140 150  
 655 150 140 130 120 110 100 90 80 70 60 50 40 30 20 10 0 10 20 30 40 50 60 70 80 90 100 110 120 130 140 150 655



STAGE 2:  
 C = 47.24 Sq. Ft.  
 F = 10.62 Sq. Ft.  
 UNS MATL = 14.54 Sq. Ft.

STAGE 3:  
 C = 4.69 Sq. Ft.  
 F = 2.72 Sq. Ft.  
 UNS MATL = 2.50 Sq. Ft.

**33 + 50.00**

150 140 130 120 110 100 90 80 70 60 50 40 30 20 10 0 10 20 30 40 50 60 70 80 90 100 110 120 130 140 150

DATE PLOTTED = 12/29/2021 8:43:25 AM  
 PEN TABLE = N:\Standard\CAD\Bentley\standards\IL\DOT\Plotting\CGI-PDF-plc19  
 PLOT CONFIG = N:\VPROJ\08291955\01\Design\18291955\15-Proposed\_Clarvey.dgn  
 FILE NAME = N:\VPROJ\08291955\01\Design\18291955\15-Proposed\_Clarvey.dgn



USER NAME = Roadway	DESIGNED - TBH	REVISED -
	DRAWN - TBH	REVISED -
PLOT SCALE = 20.0000' / 1"	CHECKED - ES	REVISED -
PLOT DATE = 12/29/2021	DATE - 11/29/2021	REVISED -

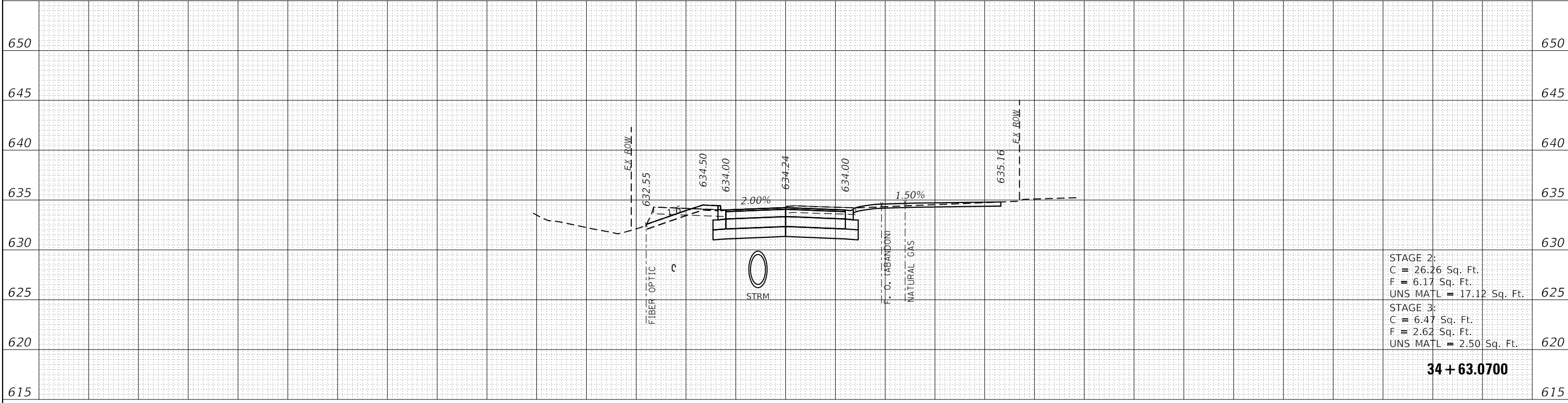
**STATE OF ILLINOIS  
 DEPARTMENT OF TRANSPORTATION**

**CLAVEY ROAD  
 CROSS SECTIONS**

SCALE: 1" = 20' SHEET NO. OF SHEETS STA. 33+50.00 TO STA. 34+00.00

FAU RTE.	SECTION	COUNTY	TOTAL SHEETS	SHEET NO.
1265	15-00125-00-PV	LAKE	300	248
CONTRACT NO. 61C85			ILLINOIS FED. AID PROJECT	

655 150 140 130 120 110 100 90 80 70 60 50 40 30 20 10 0 10 20 30 40 50 60 70 80 90 100 110 120 130 140 150 655



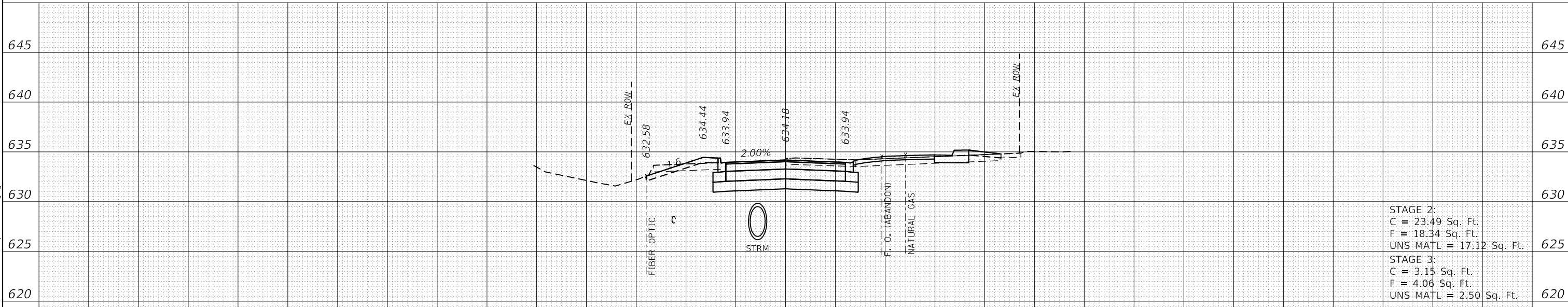
STAGE 2:  
C = 26.26 Sq. Ft.  
F = 6.17 Sq. Ft.  
UNS MATL = 17.12 Sq. Ft.

STAGE 3:  
C = 6.47 Sq. Ft.  
F = 2.62 Sq. Ft.  
UNS MATL = 2.50 Sq. Ft.

**34 + 63.0700**

150 140 130 120 110 100 90 80 70 60 50 40 30 20 10 0 10 20 30 40 50 60 70 80 90 100 110 120 130 140 150

650 150 140 130 120 110 100 90 80 70 60 50 40 30 20 10 0 10 20 30 40 50 60 70 80 90 100 110 120 130 140 150 650



STAGE 2:  
C = 23.49 Sq. Ft.  
F = 18.34 Sq. Ft.  
UNS MATL = 17.12 Sq. Ft.

STAGE 3:  
C = 3.15 Sq. Ft.  
F = 4.06 Sq. Ft.  
UNS MATL = 2.50 Sq. Ft.

**34 + 50.00**

150 140 130 120 110 100 90 80 70 60 50 40 30 20 10 0 10 20 30 40 50 60 70 80 90 100 110 120 130 140 150

615 150 140 130 120 110 100 90 80 70 60 50 40 30 20 10 0 10 20 30 40 50 60 70 80 90 100 110 120 130 140 150 615

DATE PLOTTED = 12/29/2021 8:43:06 AM  
 PEN TABLE = N:\Standards\CAD\Bentley\standards\IL\DOT\Plotting\CCI-PDF-plc19  
 PLOT CONFIG = N:\Standards\CAD\Bentley\standards\IL\DOT\Plotting\CCI-PDF-plc19  
 FILE NAME = N:\VPROJ\08281952\01\Design\18281952-01-VS-Proposed-CL.rvt.dgn



USER NAME = Roadway	DESIGNED - TBH	REVISED -
	DRAWN - TBH	REVISED -
PLOT SCALE = 20.0000' / 1"	CHECKED - ES	REVISED -
PLOT DATE = 12/29/2021	DATE - 11/29/2021	REVISED -

STATE OF ILLINOIS  
DEPARTMENT OF TRANSPORTATION

CLAVEY ROAD  
CROSS SECTIONS

SCALE: 1" = 20' SHEET NO. OF SHEETS STA. 34+50.00 TO STA. 34+63.0700

FAU RTE.	SECTION	COUNTY	TOTAL SHEETS	SHEET NO.
1265	15-00125-00-PV	LAKE	300	249
CONTRACT NO. 61C85			ILLINOIS FED. AID PROJECT	

650 150 140 130 120 110 100 90 80 70 60 50 40 30 20 10 0 10 20 30 40 50 60 70 80 90 100 110 120 130 140 150 650

645 645

640 640

635 635

630 630

625 625

620 620

615 615

150 140 130 120 110 100 90 80 70 60 50 40 30 20 10 0 10 20 30 40 50 60 70 80 90 100 110 120 130 140 150  
 655 150 140 130 120 110 100 90 80 70 60 50 40 30 20 10 0 10 20 30 40 50 60 70 80 90 100 110 120 130 140 150 655

650 650

645 645

640 640

635 635

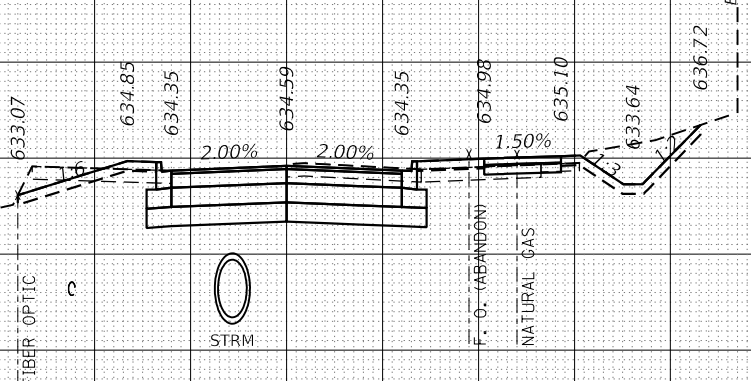
630 630

625 625

620 620

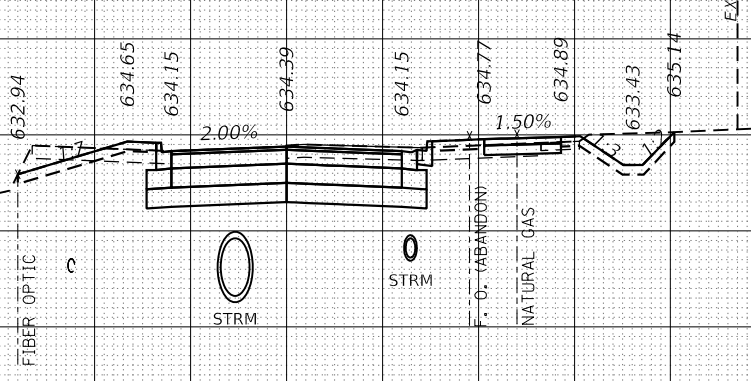
615 615

150 140 130 120 110 100 90 80 70 60 50 40 30 20 10 0 10 20 30 40 50 60 70 80 90 100 110 120 130 140 150



STAGE 2:  
 C = 43.95 Sq. Ft.  
 F = 11.54 Sq. Ft.  
 UNS MATL = 14.54 Sq. Ft.  
 STAGE 3:  
 C = 5.70 Sq. Ft.  
 F = 2.80 Sq. Ft.  
 UNS MATL = 2.50 Sq. Ft.

**35 + 50.00**



STAGE 2:  
 C = 35.62 Sq. Ft.  
 F = 7.40 Sq. Ft.  
 UNS MATL = 17.12 Sq. Ft.  
 STAGE 3:  
 C = 5.81 Sq. Ft.  
 F = 2.68 Sq. Ft.  
 UNS MATL = 2.50 Sq. Ft.

**35 + 00.00**

DATE PLOTTED = 12/29/2021 8:43:06 AM  
 PEN TABLE = N:\Standard\CAD\Bentley\standards\IL\DOT\Plotting\CCI-PDF-plc19  
 PLOT CONFIG = N:\VHD\1082995521\Design\1082995521-VS-Proposed\_C1.evdgn  
 FILE NAME =



USER NAME = Roadway	DESIGNED - TBH	REVISED -
	DRAWN - TBH	REVISED -
PLOT SCALE = 20.0000' / 1"	CHECKED - ES	REVISED -
PLOT DATE = 12/29/2021	DATE - 11/29/2021	REVISED -

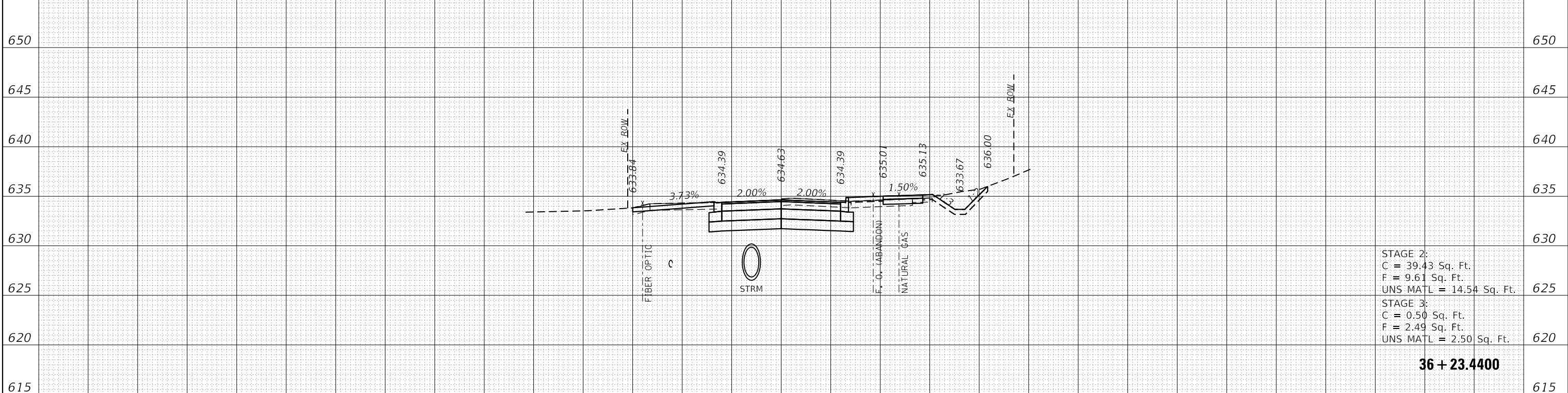
**STATE OF ILLINOIS  
 DEPARTMENT OF TRANSPORTATION**

**CLAVEY ROAD  
 CROSS SECTIONS**

SCALE: 1" = 20' SHEET NO. OF SHEETS STA. 35+00.00 TO STA. 35+50.00

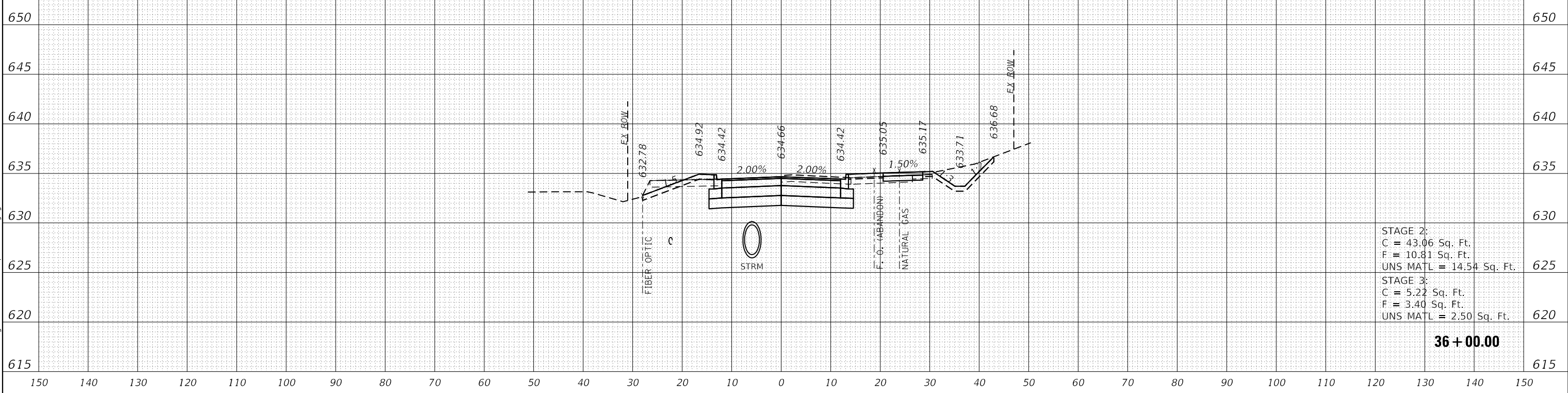
FAU RTE.	SECTION	COUNTY	TOTAL SHEETS	SHEET NO.
1265	15-00125-00-PV	LAKE	300	250
CONTRACT NO. 61C85			ILLINOIS FED. AID PROJECT	

655 150 140 130 120 110 100 90 80 70 60 50 40 30 20 10 0 10 20 30 40 50 60 70 80 90 100 110 120 130 140 150 655



150 140 130 120 110 100 90 80 70 60 50 40 30 20 10 0 10 20 30 40 50 60 70 80 90 100 110 120 130 140 150

655 150 140 130 120 110 100 90 80 70 60 50 40 30 20 10 0 10 20 30 40 50 60 70 80 90 100 110 120 130 140 150 655



150 140 130 120 110 100 90 80 70 60 50 40 30 20 10 0 10 20 30 40 50 60 70 80 90 100 110 120 130 140 150

DATE PLOTTED = 12/29/2021 8:43:26 AM  
 PEN TABLE = N:\Standard\CAD\Berkeley\standards\IL\DOT\Plotting\CCI-PDF-plc1c1g  
 PLOT CONFIG = N:\Standard\CAD\Berkeley\standards\IL\DOT\Plotting\CCI-PDF-plc1c1g  
 FILE NAME = N:\VHD\1082895521\Design\1082895521-15-Proposed\_Clayey.dgn



USER NAME = Roadway	DESIGNED - TBH	REVISED -
	DRAWN - TBH	REVISED -
PLOT SCALE = 20.0000' / 1"	CHECKED - ES	REVISED -
PLOT DATE = 12/29/2021	DATE - 11/29/2021	REVISED -

**STATE OF ILLINOIS**  
**DEPARTMENT OF TRANSPORTATION**

**CLAVEY ROAD**  
**CROSS SECTIONS**

SCALE: 1" = 20'    SHEET NO.    OF    SHEETS    STA. 36+00.00 TO STA. 36+23.4400

FAU RTE.	SECTION	COUNTY	TOTAL SHEETS	SHEET NO.
1265	15-00125-00-PV	LAKE	300	251
CONTRACT NO. 61G85			ILLINOIS FED. AID PROJECT	

650 150 140 130 120 110 100 90 80 70 60 50 40 30 20 10 0 10 20 30 40 50 60 70 80 90 100 110 120 130 140 150 650

645 645

640 640

635 635

630 630

625 625

620 620

615 615

150 140 130 120 110 100 90 80 70 60 50 40 30 20 10 0 10 20 30 40 50 60 70 80 90 100 110 120 130 140 150  
 655 150 140 130 120 110 100 90 80 70 60 50 40 30 20 10 0 10 20 30 40 50 60 70 80 90 100 110 120 130 140 150 655

650 650

645 645

640 640

635 635

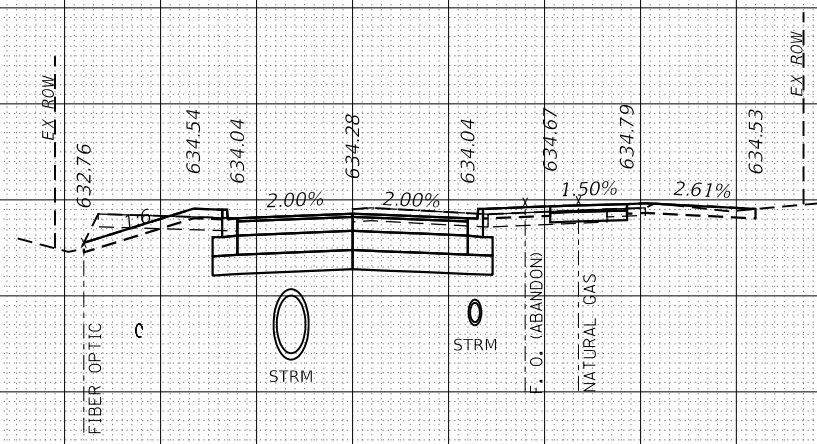
630 630

625 625

620 620

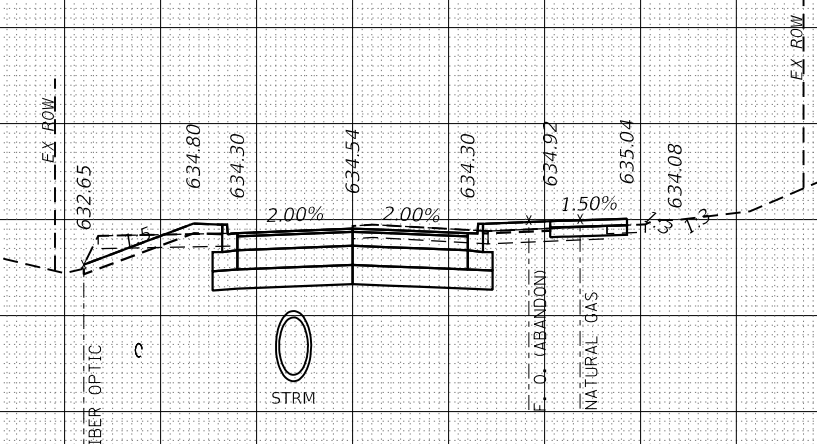
615 615

150 140 130 120 110 100 90 80 70 60 50 40 30 20 10 0 10 20 30 40 50 60 70 80 90 100 110 120 130 140 150



STAGE 2:  
 C = 29.37 Sq. Ft.  
 F = 11.30 Sq. Ft.  
 UNS MATL = 14.54 Sq. Ft.  
 STAGE 3:  
 C = 5.70 Sq. Ft.  
 F = 2.80 Sq. Ft.  
 UNS MATL = 2.50 Sq. Ft.

**37 + 00.00**



STAGE 2:  
 C = 37.27 Sq. Ft.  
 F = 11.30 Sq. Ft.  
 UNS MATL = 14.54 Sq. Ft.  
 STAGE 3:  
 C = 5.22 Sq. Ft.  
 F = 3.40 Sq. Ft.  
 UNS MATL = 2.50 Sq. Ft.

**36 + 50.00**

DATE PLOTTED = 12/29/2021 8:43:06 AM  
 PEN TABLE = N:\Standards\CAD\Bentley\standards\IL-DOT\Plotting\CGI-PDF-plc19  
 PLOT CONFIG = N:\Standards\CAD\Bentley\standards\IL-DOT\Plotting\CGI-PDF-plc19  
 FILE NAME = N:\VPROJ\08281952\01\Design\18281952-01-VS-Proposed-CL-av.dgn



USER NAME = Roadway	DESIGNED - TBH	REVISED -
	DRAWN - TBH	REVISED -
PLOT SCALE = 20.0000' / 1"	CHECKED - ES	REVISED -
PLOT DATE = 12/29/2021	DATE - 11/29/2021	REVISED -

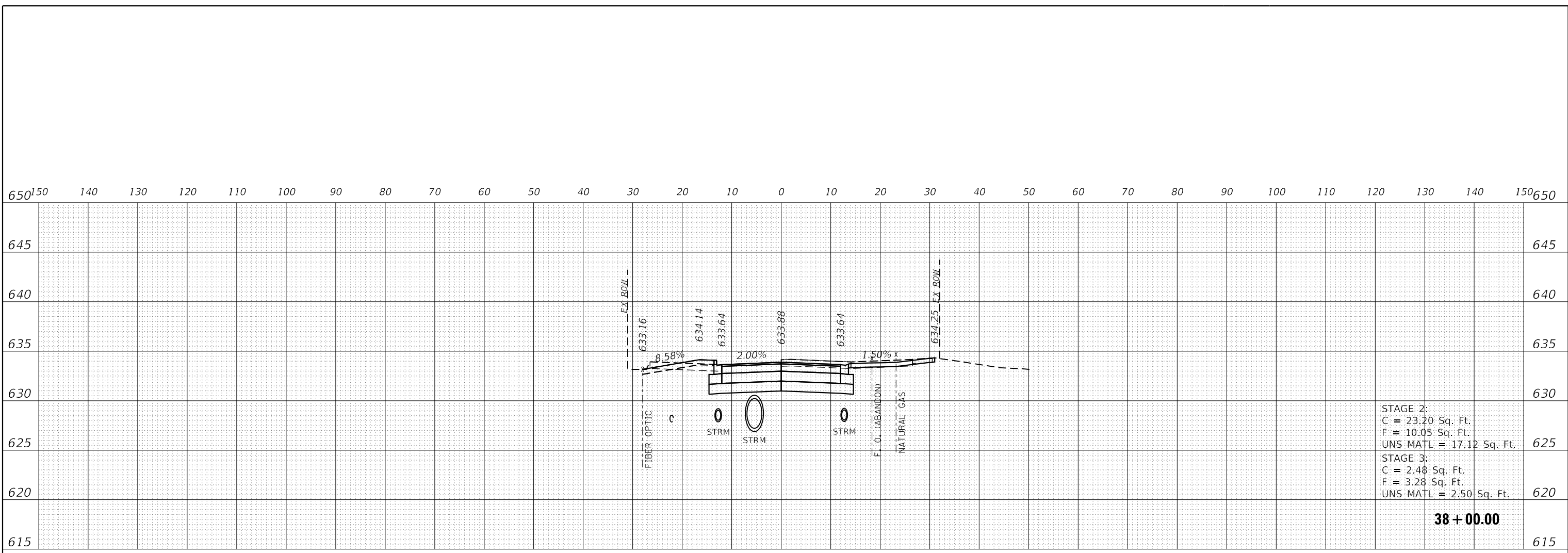
**STATE OF ILLINOIS  
 DEPARTMENT OF TRANSPORTATION**

**CLAVEY ROAD  
 CROSS SECTIONS**

SCALE: 1" = 20'    SHEET NO.    OF    SHEETS    STA. 36+50.00 TO STA. 37+00.00

FAU RTE.	SECTION	COUNTY	TOTAL SHEETS	SHEET NO.
1265	15-00125-00-PV	LAKE	300	252
CONTRACT NO. 61C85			ILLINOIS FED. AID PROJECT	

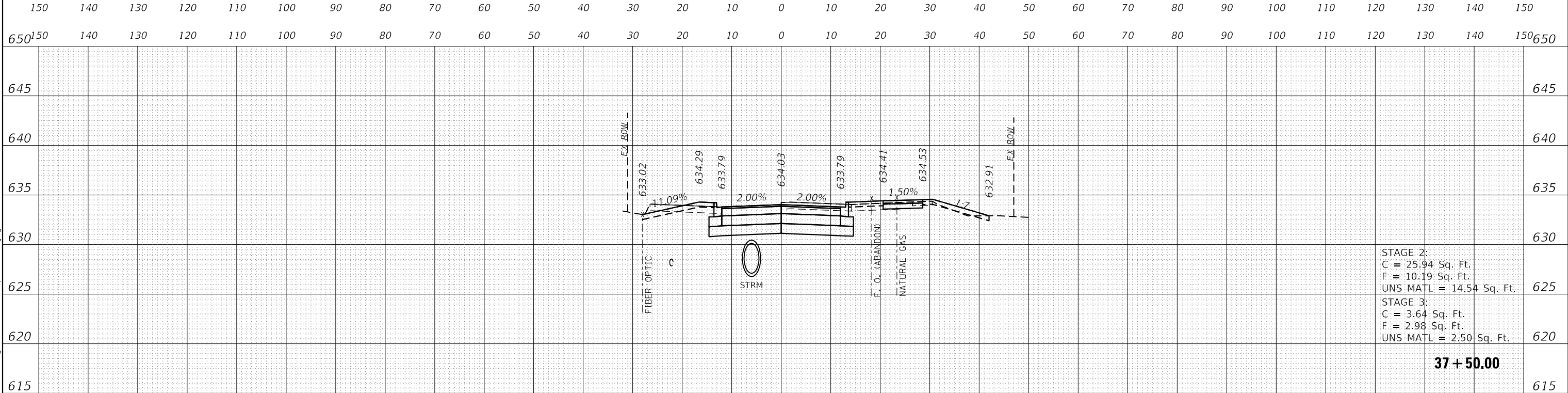




STAGE 2:  
 C = 23.20 Sq. Ft.  
 F = 10.05 Sq. Ft.  
 UNS MATL = 17.12 Sq. Ft.

STAGE 3:  
 C = 2.48 Sq. Ft.  
 F = 3.28 Sq. Ft.  
 UNS MATL = 2.50 Sq. Ft.

**38 + 00.00**



STAGE 2:  
 C = 25.94 Sq. Ft.  
 F = 10.19 Sq. Ft.  
 UNS MATL = 14.54 Sq. Ft.

STAGE 3:  
 C = 3.64 Sq. Ft.  
 F = 2.98 Sq. Ft.  
 UNS MATL = 2.50 Sq. Ft.

**37 + 50.00**

DATE PLOTTED = 12/29/2021 8:43:06 AM  
 PEN TABLE = N:\Standard\CAD\Bentley\standards\IL\DOT\Plotting\CGI-PDF-plc19  
 PLOT CONFIG = N:\Standard\CAD\Bentley\standards\IL\DOT\Plotting\CGI-PDF-plc19  
 FILE NAME = N:\VPROJ\88289552\Design\88289552\15-Proposed\CL.rvt.dgn



USER NAME = Roadway	DESIGNED - TBH	REVISED -
	DRAWN - TBH	REVISED -
PLOT SCALE = 20.0000' / 1"	CHECKED - ES	REVISED -
PLOT DATE = 12/29/2021	DATE - 11/29/2021	REVISED -

**STATE OF ILLINOIS  
 DEPARTMENT OF TRANSPORTATION**

**CLAVEY ROAD  
 CROSS SECTIONS**

SCALE: 1" = 20'    SHEET NO.    OF    SHEETS    STA. 37+50.00 TO STA. 38+00.00

FAU RTE.	SECTION	COUNTY	TOTAL SHEETS	SHEET NO.
1265	15-00125-00-PV	LAKE	300	253
CONTRACT NO. 61C85			ILLINOIS FED. AID PROJECT	

655 150 140 130 120 110 100 90 80 70 60 50 40 30 20 10 0 10 20 30 40 50 60 70 80 90 100 110 120 130 140 150 655

650 650

645 645

640 640

635 635

630 630

625 625

620 620

615 615

150 140 130 120 110 100 90 80 70 60 50 40 30 20 10 0 10 20 30 40 50 60 70 80 90 100 110 120 130 140 150

650 150 140 130 120 110 100 90 80 70 60 50 40 30 20 10 0 10 20 30 40 50 60 70 80 90 100 110 120 130 140 150 650

645 645

640 640

635 635

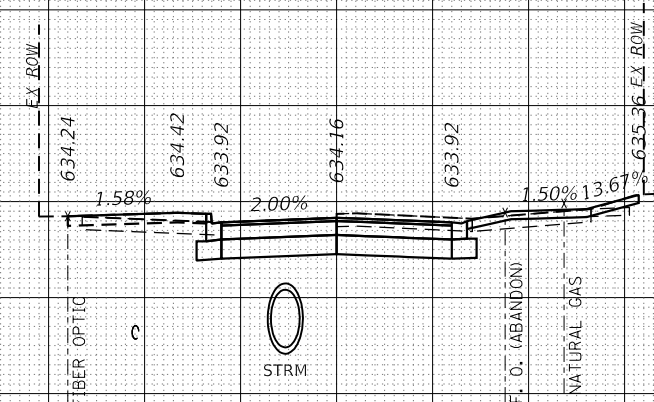
630 630

625 625

620 620

615 615

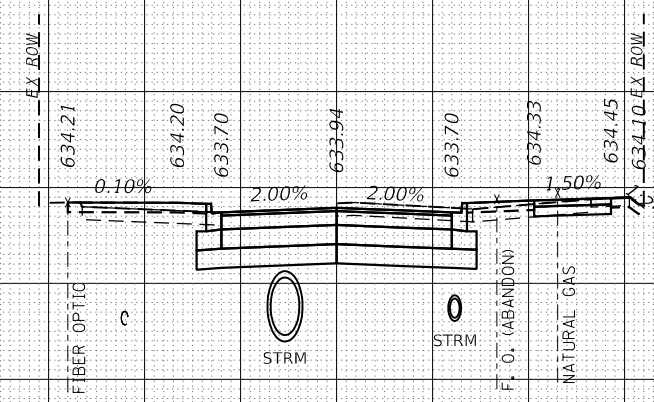
150 140 130 120 110 100 90 80 70 60 50 40 30 20 10 0 10 20 30 40 50 60 70 80 90 100 110 120 130 140 150



STAGE 2:  
C = 22.57 Sq. Ft.  
F = 9.68 Sq. Ft.  
UNS MATL = 0.00 Sq. Ft.

STAGE 3:  
C = 3.74 Sq. Ft.  
F = 5.67 Sq. Ft.  
UNS MATL = 0.00 Sq. Ft.

**39 + 00.00**



STAGE 2:  
C = 25.57 Sq. Ft.  
F = 6.30 Sq. Ft.  
UNS MATL = 14.54 Sq. Ft.

STAGE 3:  
C = 1.20 Sq. Ft.  
F = 6.50 Sq. Ft.  
UNS MATL = 2.50 Sq. Ft.

**38 + 50.00**

DATE PLOTTED = 12/29/2021 8:43:06 AM  
 PEN TABLE = N:\Standard\CAD\Bentley\standards\IL-DOT\Plotting\CCI-PDF-plc19  
 PLOT CONFIG = N:\Standard\CAD\Bentley\standards\IL-DOT\Plotting\CCI-PDF-plc19  
 FILE NAME = N:\VPOU\08281952\08281952-15-Proposed-CL-av.dgn



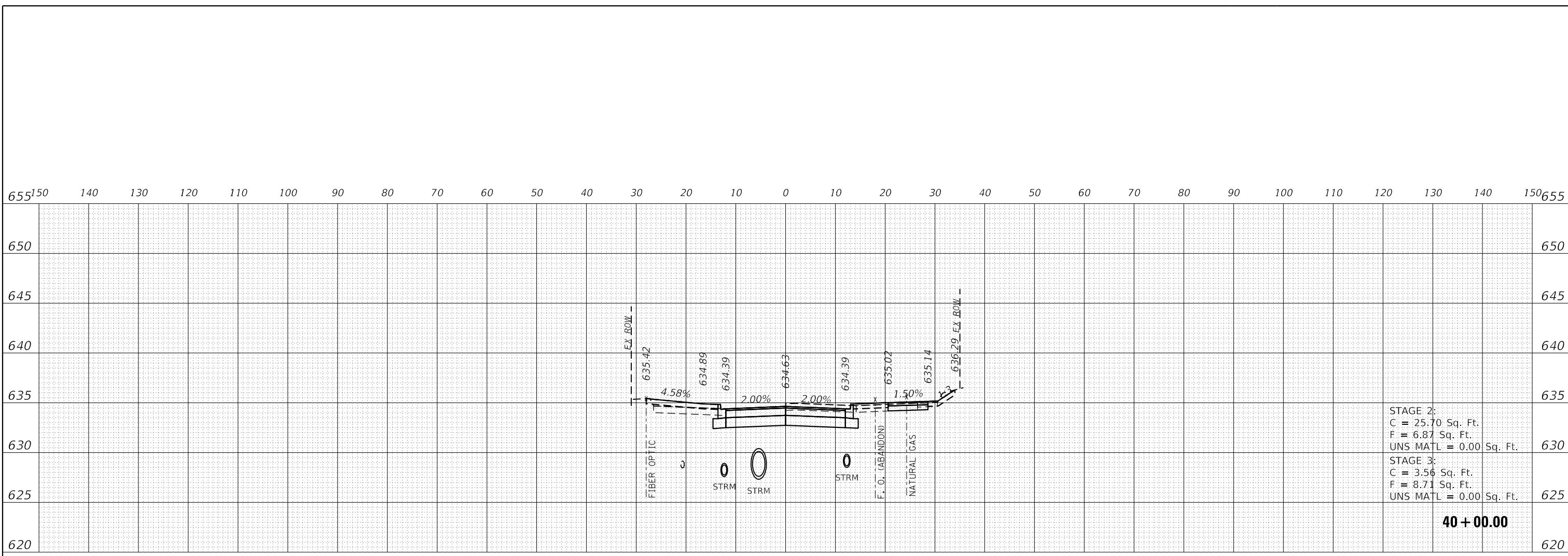
USER NAME = Roadway	DESIGNED - TBH	REVISED -
	DRAWN - TBH	REVISED -
PLOT SCALE = 20.0000' / in.	CHECKED - ES	REVISED -
PLOT DATE = 12/29/2021	DATE - 11/29/2021	REVISED -

**STATE OF ILLINOIS  
DEPARTMENT OF TRANSPORTATION**

**CLAVEY ROAD  
CROSS SECTIONS**

SCALE: 1" = 20' SHEET NO. OF SHEETS STA. 38+50.00 TO STA. 39+00.00

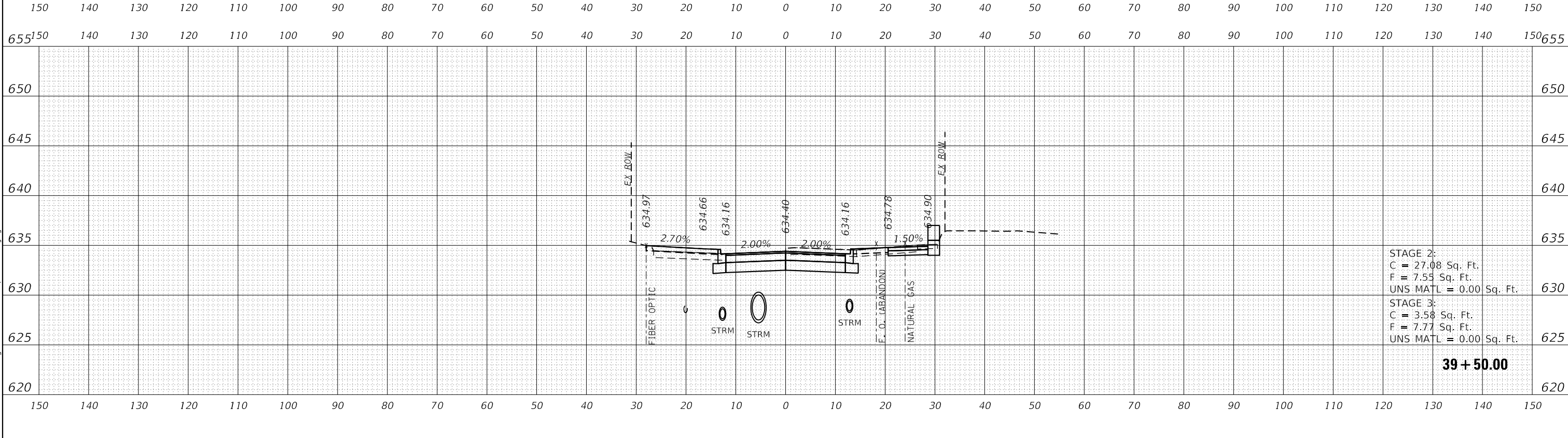
FAU RTE.	SECTION	COUNTY	TOTAL SHEETS	SHEET NO.
1265	15-00125-00-PV	LAKE	300	254
CONTRACT NO. 61C85			ILLINOIS FED. AID PROJECT	



STAGE 2:  
 C = 25.70 Sq. Ft.  
 F = 6.87 Sq. Ft.  
 UNS MATL = 0.00 Sq. Ft.

STAGE 3:  
 C = 3.56 Sq. Ft.  
 F = 8.71 Sq. Ft.  
 UNS MATL = 0.00 Sq. Ft.

**40 + 00.00**



STAGE 2:  
 C = 27.08 Sq. Ft.  
 F = 7.55 Sq. Ft.  
 UNS MATL = 0.00 Sq. Ft.

STAGE 3:  
 C = 3.58 Sq. Ft.  
 F = 7.77 Sq. Ft.  
 UNS MATL = 0.00 Sq. Ft.

**39 + 50.00**

DATE PLOTTED = 12/29/2021 8:43:26 AM  
 PEN TABLE = N:\Standards\CAD\Bentley\standards\IL-DOT\Plotting\CCI-PDF-plc1c1g  
 PLOT CONFIG = 0229195101-C2-40  
 FILE NAME = N:\VPROJ\0829195101\Design\1829195101-15-Proposed\_C2-40.dgn



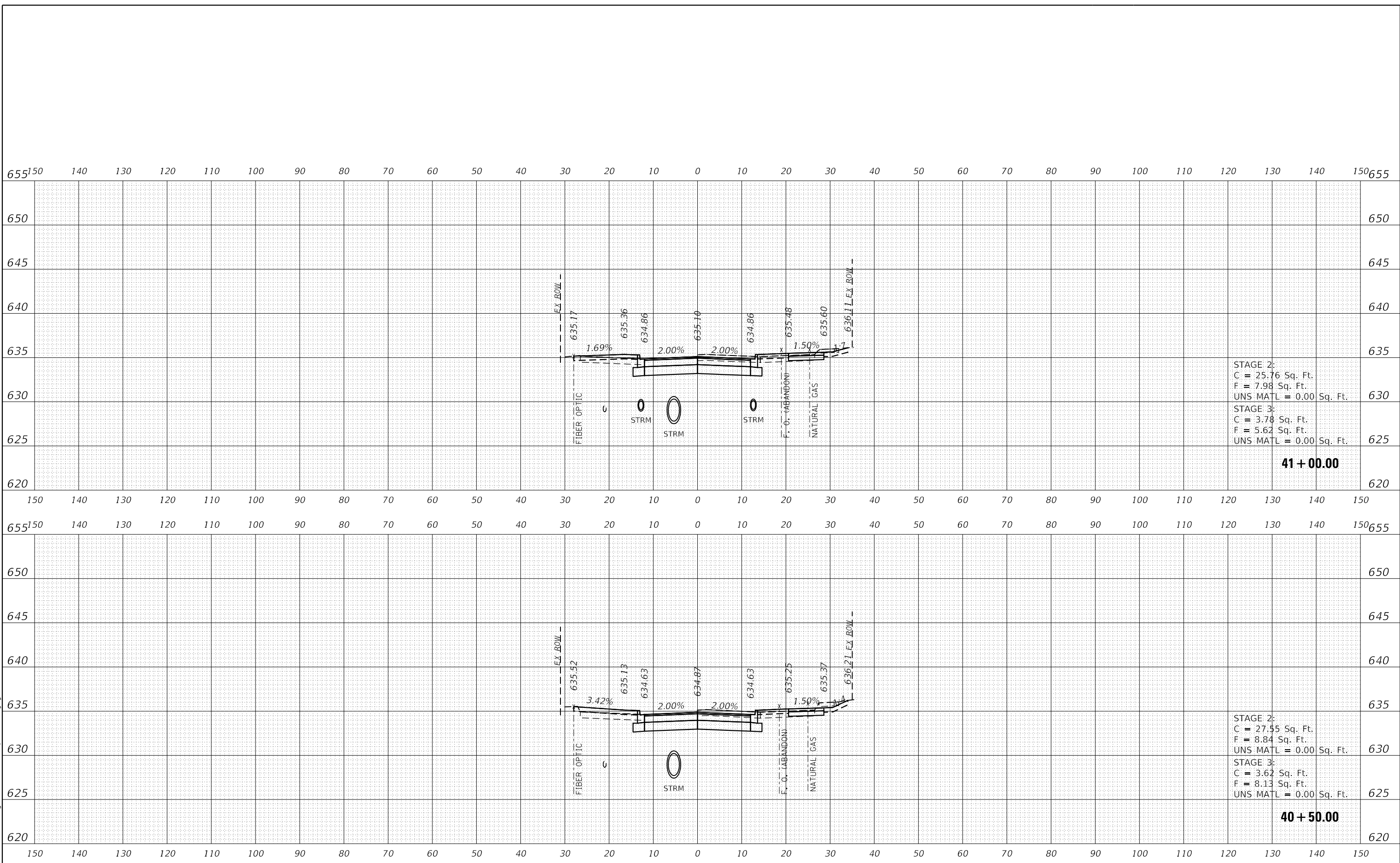
USER NAME = Roadway	DESIGNED - TBH	REVISED -
	DRAWN - TBH	REVISED -
PLOT SCALE = 20.0000' / 1"	CHECKED - ES	REVISED -
PLOT DATE = 12/29/2021	DATE - 11/29/2021	REVISED -

**STATE OF ILLINOIS  
 DEPARTMENT OF TRANSPORTATION**

**CLAVEY ROAD  
 CROSS SECTIONS**

SCALE: 1" = 20' SHEET NO. OF SHEETS STA. 39+50.00 TO STA. 40+00.00

FAU RTE.	SECTION	COUNTY	TOTAL SHEETS	SHEET NO.
1265	15-00125-00-PV	LAKE	300	255
CONTRACT NO. 61C85			ILLINOIS FED. AID PROJECT	



STAGE 2:  
 C = 25.76 Sq. Ft.  
 F = 7.98 Sq. Ft.  
 UNS MATL = 0.00 Sq. Ft.

STAGE 3:  
 C = 3.78 Sq. Ft.  
 F = 5.62 Sq. Ft.  
 UNS MATL = 0.00 Sq. Ft.

**41 + 00.00**

STAGE 2:  
 C = 27.55 Sq. Ft.  
 F = 8.84 Sq. Ft.  
 UNS MATL = 0.00 Sq. Ft.

STAGE 3:  
 C = 3.62 Sq. Ft.  
 F = 8.13 Sq. Ft.  
 UNS MATL = 0.00 Sq. Ft.

**40 + 50.00**

DATE PLOTTED = 12/29/2021 8:43:27 AM  
 PEN TABLE = N:\Standard\CAD\Bentley\standards\IL\DOT\Plotting\CCI-PDF-plot.ctb  
 PLOT CONFIG = N:\Standard\CAD\Bentley\standards\IL\DOT\Plotting\CCI-PDF-plot.ctb  
 FILE NAME = N:\VPROJ\08291955\01\Design\18291955\01\Proposed\Clavey.dgn



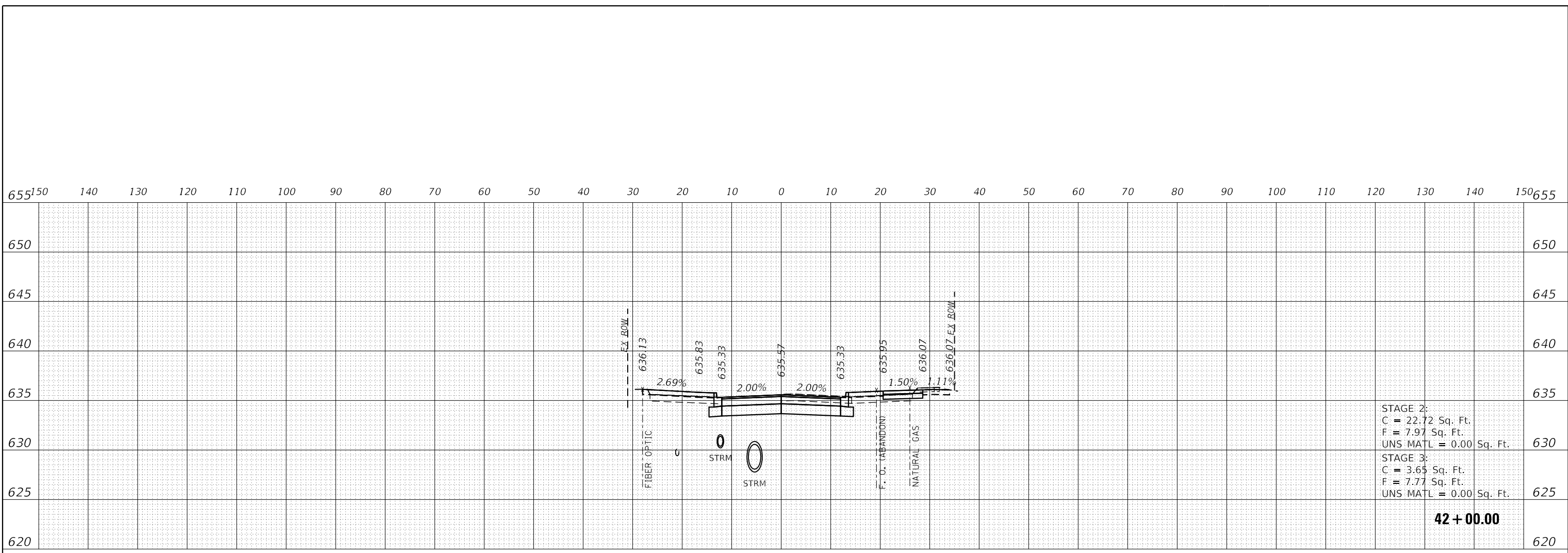
USER NAME = Roadway	DESIGNED - TBH	REVISED -
	DRAWN - TBH	REVISED -
PLOT SCALE = 20.0000' / 1"	CHECKED - ES	REVISED -
PLOT DATE = 12/29/2021	DATE - 11/29/2021	REVISED -

**STATE OF ILLINOIS  
 DEPARTMENT OF TRANSPORTATION**

**CLAVEY ROAD  
 CROSS SECTIONS**

SCALE: 1" = 20' SHEET NO. OF SHEETS STA. 40+50.00 TO STA. 41+00.00

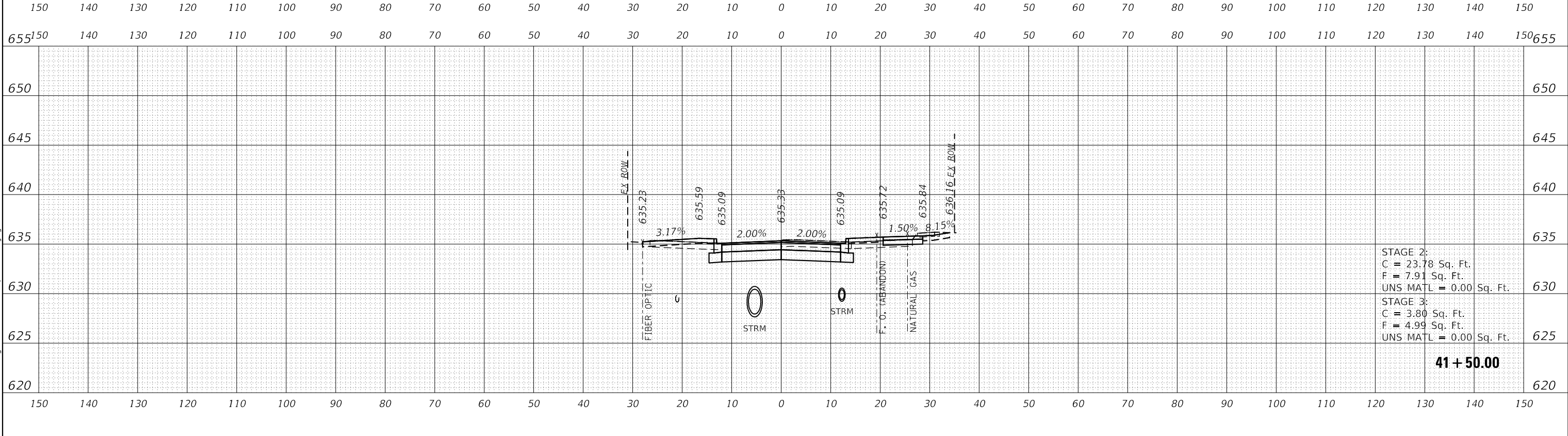
FAU RTE.	SECTION	COUNTY	TOTAL SHEETS	SHEET NO.
1265	15-00125-00-PV	LAKE	300	256
CONTRACT NO. 61C85			ILLINOIS FED. AID PROJECT	



STAGE 2:  
 C = 22.72 Sq. Ft.  
 F = 7.97 Sq. Ft.  
 UNS MATL = 0.00 Sq. Ft.

STAGE 3:  
 C = 3.65 Sq. Ft.  
 F = 7.77 Sq. Ft.  
 UNS MATL = 0.00 Sq. Ft.

**42 + 00.00**



STAGE 2:  
 C = 23.78 Sq. Ft.  
 F = 7.91 Sq. Ft.  
 UNS MATL = 0.00 Sq. Ft.

STAGE 3:  
 C = 3.80 Sq. Ft.  
 F = 4.99 Sq. Ft.  
 UNS MATL = 0.00 Sq. Ft.

**41 + 50.00**

DATE PLOTTED = 12/29/2021 8:43:27 AM  
 PEN TABLE = N:\Standard\CAD\Bentley\standards\IL\DOT\Plotting\CGI-PDF.plt  
 PLOT CONFIG = N:\Standard\CAD\Bentley\standards\IL\DOT\Plotting\CGI-PDF.plt  
 FILE NAME = N:\VPROJ\08291955\01\Design\18291955\01\Proposed\CL.rvt.dgn



USER NAME = Roadway	DESIGNED - TBH	REVISED -
	DRAWN - TBH	REVISED -
PLOT SCALE = 20.0000' / in.	CHECKED - ES	REVISED -
PLOT DATE = 12/29/2021	DATE - 11/29/2021	REVISED -

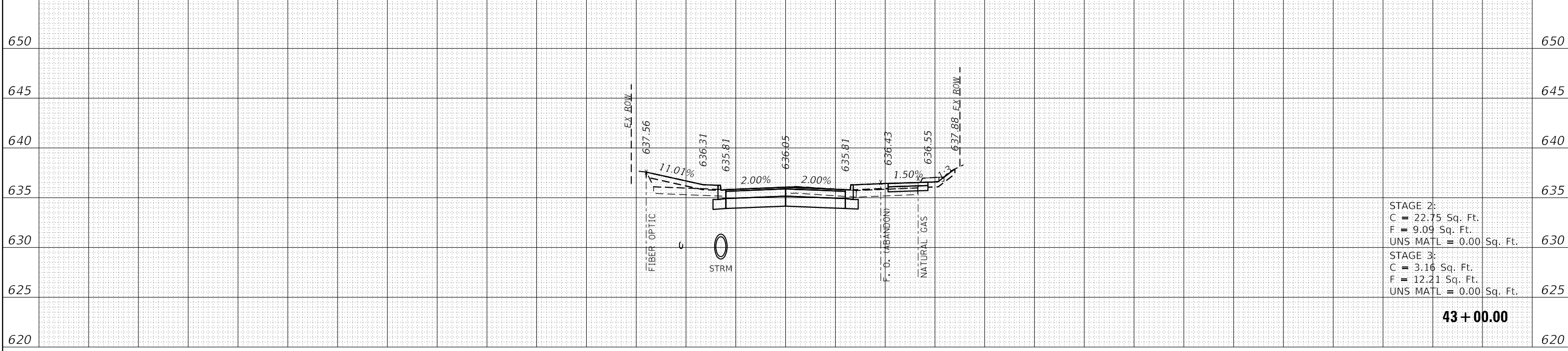
**STATE OF ILLINOIS  
 DEPARTMENT OF TRANSPORTATION**

**CLAVEY ROAD  
 CROSS SECTIONS**

SCALE: 1" = 20'    SHEET NO.    OF    SHEETS    STA. 41+50.00 TO STA. 42+00.00

FAU RTE.	SECTION	COUNTY	TOTAL SHEETS	SHEET NO.
1265	15-00125-00-PV	LAKE	300	257
CONTRACT NO. 61C85			ILLINOIS FED. AID PROJECT	

655 150 140 130 120 110 100 90 80 70 60 50 40 30 20 10 0 10 20 30 40 50 60 70 80 90 100 110 120 130 140 150 655



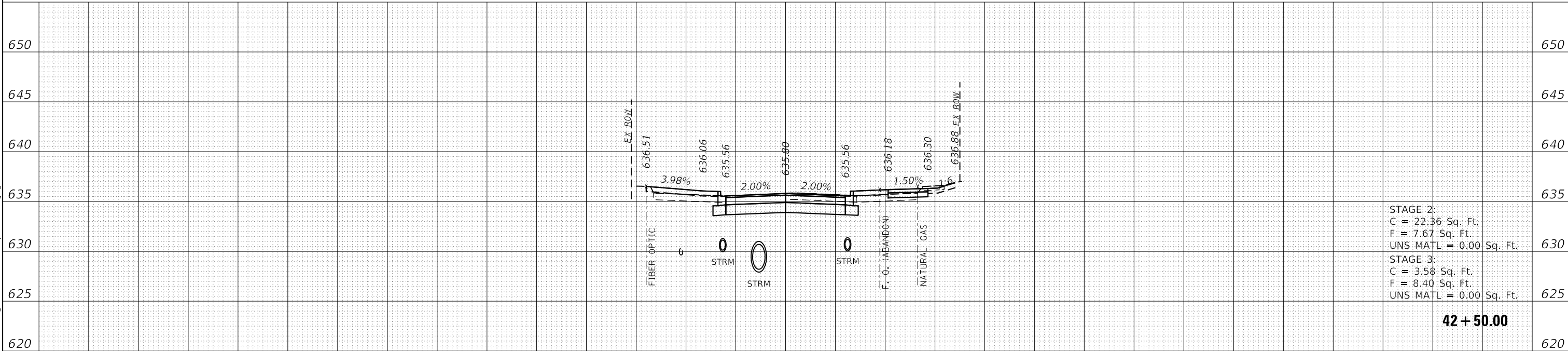
STAGE 2:  
C = 22.75 Sq. Ft.  
F = 9.09 Sq. Ft.  
UNS MATL = 0.00 Sq. Ft.

STAGE 3:  
C = 3.16 Sq. Ft.  
F = 12.21 Sq. Ft.  
UNS MATL = 0.00 Sq. Ft.

**43 + 00.00**

150 140 130 120 110 100 90 80 70 60 50 40 30 20 10 0 10 20 30 40 50 60 70 80 90 100 110 120 130 140 150

655 150 140 130 120 110 100 90 80 70 60 50 40 30 20 10 0 10 20 30 40 50 60 70 80 90 100 110 120 130 140 150 655



STAGE 2:  
C = 22.36 Sq. Ft.  
F = 7.67 Sq. Ft.  
UNS MATL = 0.00 Sq. Ft.

STAGE 3:  
C = 3.58 Sq. Ft.  
F = 8.40 Sq. Ft.  
UNS MATL = 0.00 Sq. Ft.

**42 + 50.00**

150 140 130 120 110 100 90 80 70 60 50 40 30 20 10 0 10 20 30 40 50 60 70 80 90 100 110 120 130 140 150

DATE PLOTTED = 12/29/2021 8:43:27 AM  
 PEN TABLE = N:\Standard\CAD\Bentley\standards\IL\DOT\Plotting\CCI-PDF-plot.ctb  
 PLOT CONFIG = N:\Standard\CAD\Bentley\standards\IL\DOT\Plotting\CCI-PDF-plot.ctb  
 FILE NAME = N:\VPROJ\08281955\01\Design\18281955\01\Proposed\CL.rvt.dgn



USER NAME = Roadway	DESIGNED - TBH	REVISED -
	DRAWN - TBH	REVISED -
PLOT SCALE = 20.0000' / in.	CHECKED - ES	REVISED -
PLOT DATE = 12/29/2021	DATE - 11/29/2021	REVISED -

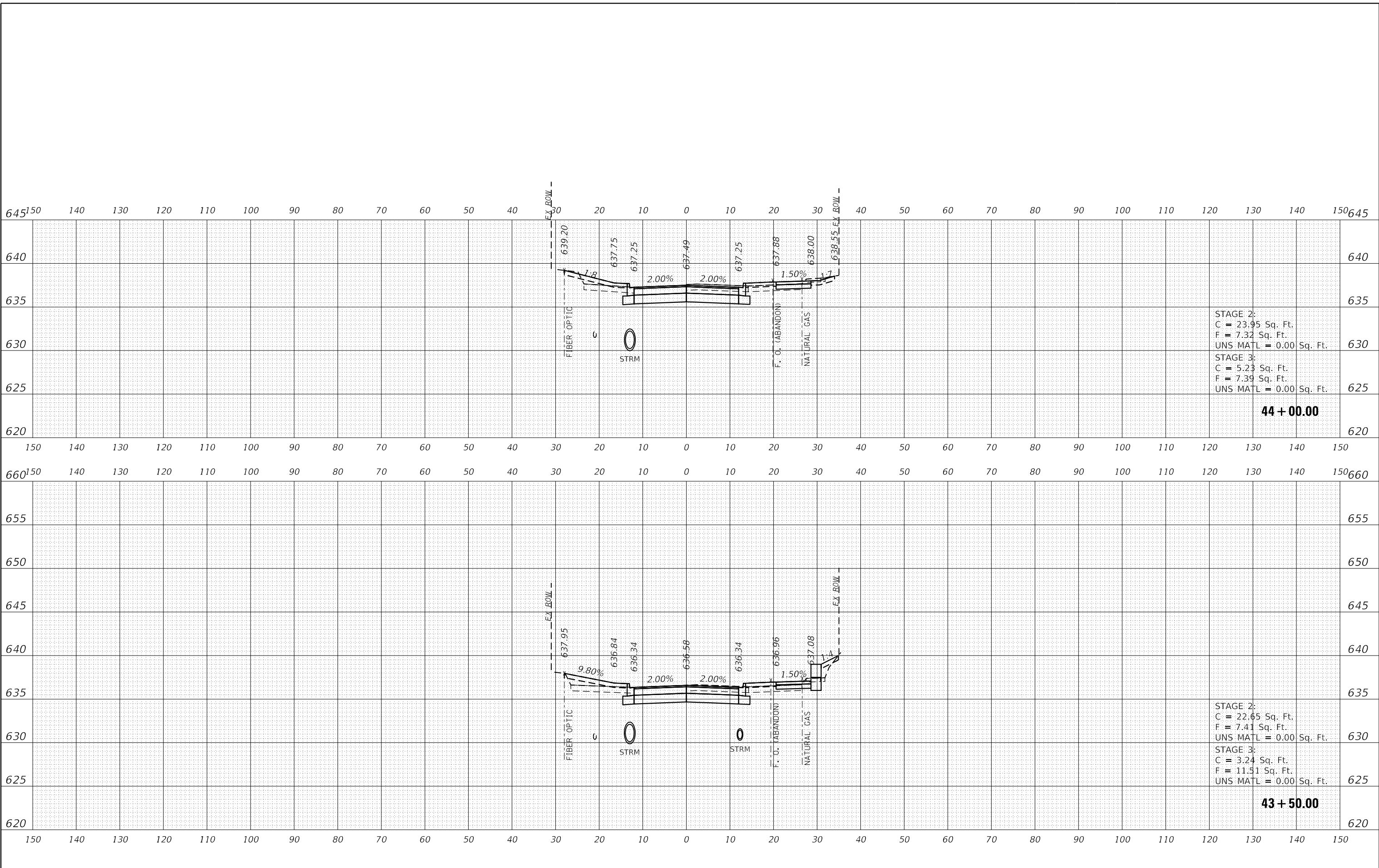
**STATE OF ILLINOIS  
DEPARTMENT OF TRANSPORTATION**

**CLAVEY ROAD  
CROSS SECTIONS**

SCALE: 1" = 20' SHEET NO. OF SHEETS STA. 42+50.00 TO STA. 43+00.00

FAU RTE.	SECTION	COUNTY	TOTAL SHEETS	SHEET NO.
1265	15-00125-00-PV	LAKE	300	258
CONTRACT NO. 61C85			ILLINOIS FED. AID PROJECT	

DATE PLOTTED = 12/29/2021 8:43:32 AM  
 PEN TABLE = N:\Standard\CAD\Bentley\standards\IL\DOT\Plotting\CCI-PDF-plc19  
 PLOT CONFIG = N:\Standard\CAD\Bentley\standards\IL\DOT\Plotting\CCI-PDF-plc19  
 FILE NAME = N:\VPROJ\08291952\01\Design\18291952\15-Proposed\Clavey.dgn



STAGE 2:  
 C = 23.95 Sq. Ft.  
 F = 7.32 Sq. Ft.  
 UNS MATL = 0.00 Sq. Ft.

STAGE 3:  
 C = 5.23 Sq. Ft.  
 F = 7.39 Sq. Ft.  
 UNS MATL = 0.00 Sq. Ft.

STAGE 2:  
 C = 22.65 Sq. Ft.  
 F = 7.41 Sq. Ft.  
 UNS MATL = 0.00 Sq. Ft.

STAGE 3:  
 C = 3.24 Sq. Ft.  
 F = 11.51 Sq. Ft.  
 UNS MATL = 0.00 Sq. Ft.

**44 + 00.00**

**43 + 50.00**



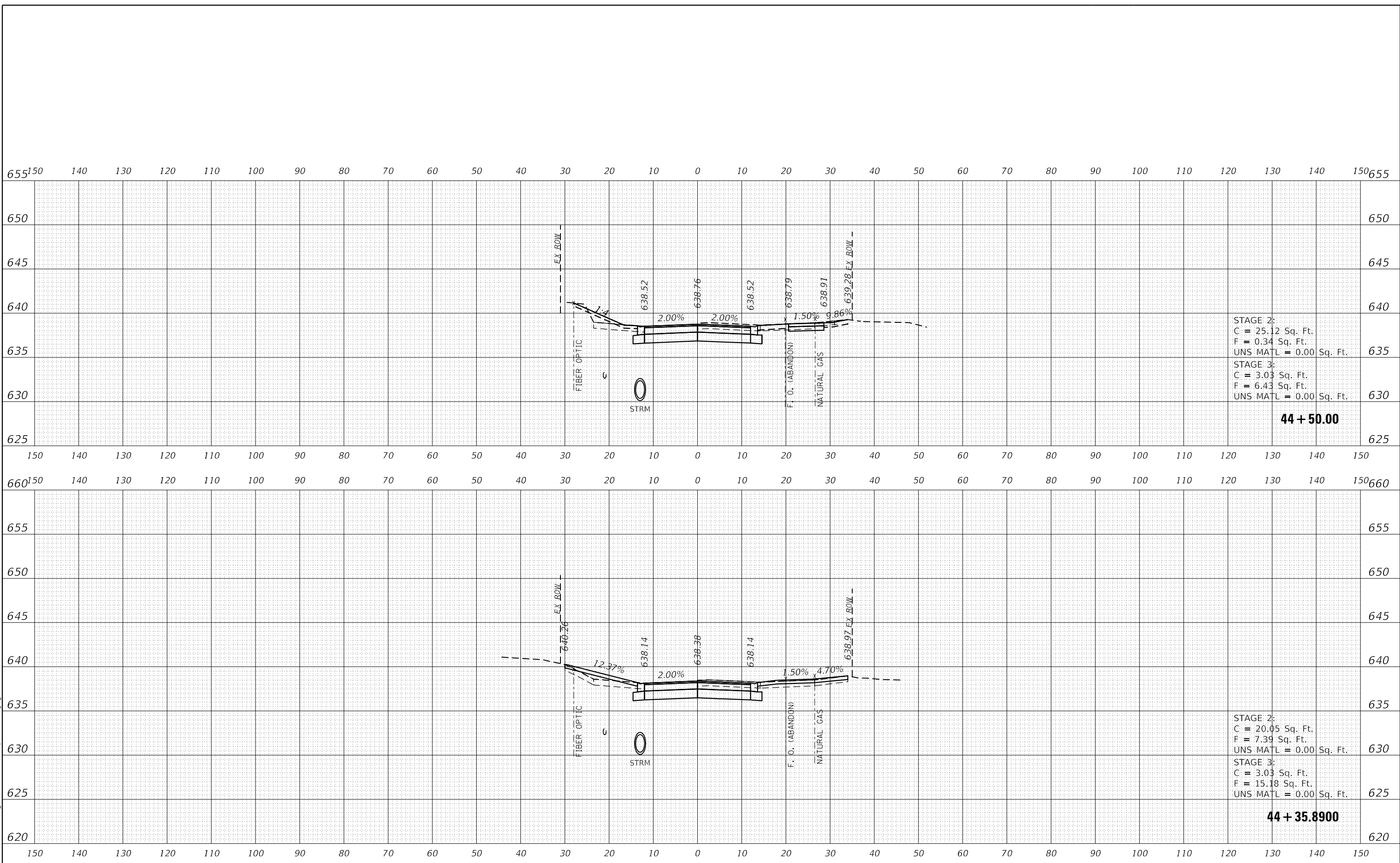
USER NAME = Roadway	DESIGNED - TBH	REVISED -
	DRAWN - TBH	REVISED -
PLOT SCALE = 20.0000' / 1"	CHECKED - ES	REVISED -
PLOT DATE = 12/29/2021	DATE - 11/29/2021	REVISED -

**STATE OF ILLINOIS**  
**DEPARTMENT OF TRANSPORTATION**

**CLAVEY ROAD**  
**CROSS SECTIONS**

SCALE: 1" = 20'    SHEET NO.    OF    SHEETS    STA. 43+50.00 TO STA. 44+00.00

FAU RTE.	SECTION	COUNTY	TOTAL SHEETS	SHEET NO.
1265	15-00125-00-PV	LAKE	300	259
CONTRACT NO. 61C85			ILLINOIS FED. AID PROJECT	



STAGE 2:  
 C = 25.12 Sq. Ft.  
 F = 0.34 Sq. Ft.  
 UNS MATL = 0.00 Sq. Ft.

STAGE 3:  
 C = 3.03 Sq. Ft.  
 F = 6.43 Sq. Ft.  
 UNS MATL = 0.00 Sq. Ft.

STAGE 2:  
 C = 20.05 Sq. Ft.  
 F = 7.39 Sq. Ft.  
 UNS MATL = 0.00 Sq. Ft.

STAGE 3:  
 C = 3.03 Sq. Ft.  
 F = 15.18 Sq. Ft.  
 UNS MATL = 0.00 Sq. Ft.

44 + 50.00

44 + 35.8900

DATE PLOTTED = 12/29/2021 8:43:32 AM  
 PEN TABLE = N:\Standard\CAD\Bentley\standards\IL\DOT\Plotting\CCI-PDF-plot.ctb  
 PLOT CONFIG = N:\Standard\CAD\Bentley\standards\IL\DOT\Plotting\CCI-PDF-plot.ctb  
 FILE NAME = N:\VHDU\08289552\Design\08289552\Design\08289552\Proposed\Clavey.dgn



USER NAME = Roadway	DESIGNED - TBH	REVISED -
	DRAWN - TBH	REVISED -
PLOT SCALE = 20.0000' / in.	CHECKED - ES	REVISED -
PLOT DATE = 12/29/2021	DATE - 11/29/2021	REVISED -

STATE OF ILLINOIS  
 DEPARTMENT OF TRANSPORTATION

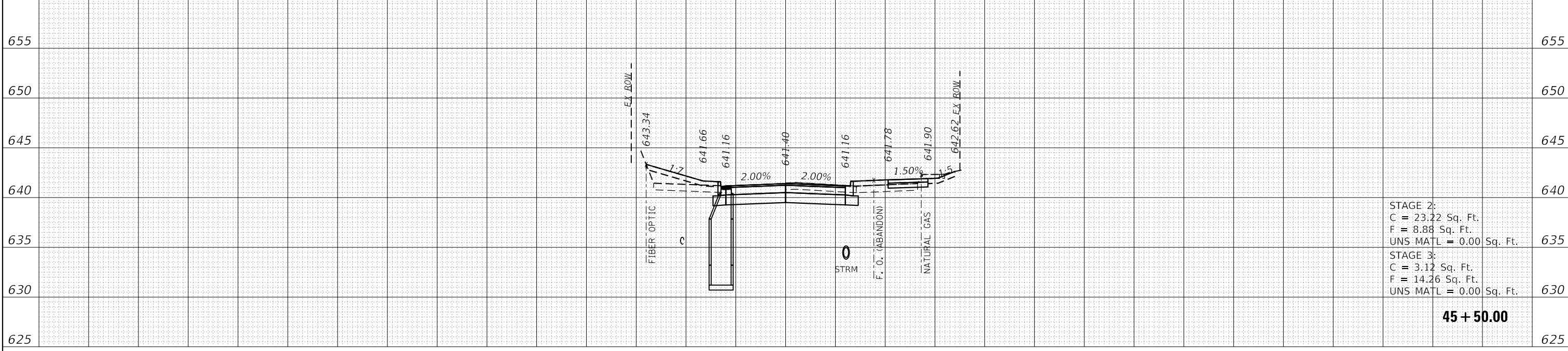
CLAVEY ROAD  
 CROSS SECTIONS

SCALE: 1" = 20' SHEET NO. OF SHEETS STA. 44+35.8900 TO STA. 44+50.00

FAU RTE.	SECTION	COUNTY	TOTAL SHEETS	SHEET NO.
1265	15-00125-00-PV	LAKE	300	260
CONTRACT NO. 61C85			ILLINOIS FED. AID PROJECT	



660 150 140 130 120 110 100 90 80 70 60 50 40 30 20 10 0 10 20 30 40 50 60 70 80 90 100 110 120 130 140 150 660



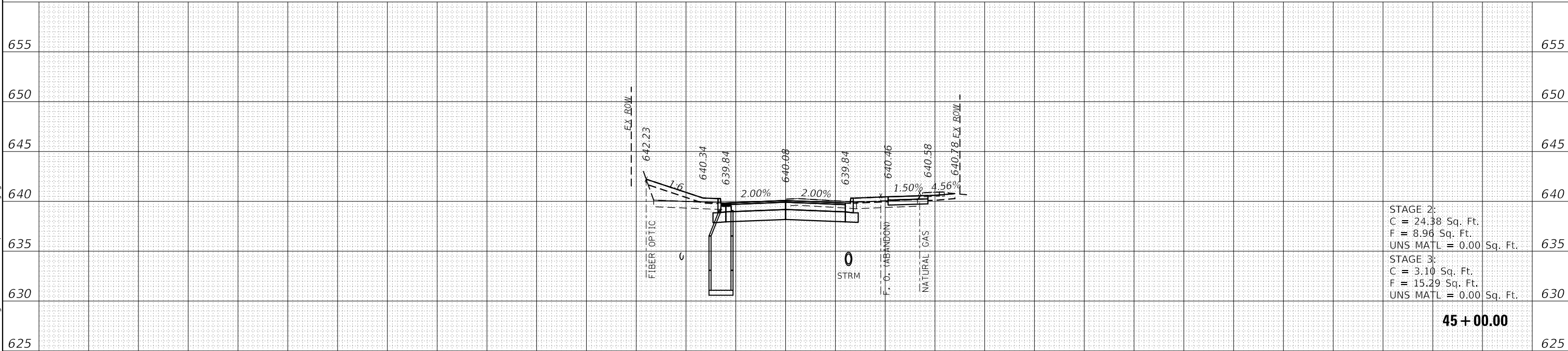
STAGE 2:  
C = 23.22 Sq. Ft.  
F = 8.88 Sq. Ft.  
UNS MATL = 0.00 Sq. Ft.

STAGE 3:  
C = 3.12 Sq. Ft.  
F = 14.26 Sq. Ft.  
UNS MATL = 0.00 Sq. Ft.

**45 + 50.00**

150 140 130 120 110 100 90 80 70 60 50 40 30 20 10 0 10 20 30 40 50 60 70 80 90 100 110 120 130 140 150

660 150 140 130 120 110 100 90 80 70 60 50 40 30 20 10 0 10 20 30 40 50 60 70 80 90 100 110 120 130 140 150 660



STAGE 2:  
C = 24.38 Sq. Ft.  
F = 8.96 Sq. Ft.  
UNS MATL = 0.00 Sq. Ft.

STAGE 3:  
C = 3.10 Sq. Ft.  
F = 15.29 Sq. Ft.  
UNS MATL = 0.00 Sq. Ft.

**45 + 00.00**

150 140 130 120 110 100 90 80 70 60 50 40 30 20 10 0 10 20 30 40 50 60 70 80 90 100 110 120 130 140 150

DATE PLOTTED = 12/29/2021 8:43:32 AM  
 PEN TABLE = N:\Standard\CAD\Bentley\standards\IL\DOT\Plotting\CCI-PDF.plt.ctb  
 PLOT CONFIG = N:\Standard\CAD\Bentley\standards\IL\DOT\Plotting\CCI-PDF.plt.ctb  
 FILE NAME = N:\VPROJ\08289552\08289552\Design\18289552\15-Cross-Proposed\Clavey.dgn



USER NAME = Roadway	DESIGNED - TBH	REVISED -
	DRAWN - TBH	REVISED -
PLOT SCALE = 20.0000' / in.	CHECKED - ES	REVISED -
PLOT DATE = 12/29/2021	DATE - 11/29/2021	REVISED -

**STATE OF ILLINOIS  
DEPARTMENT OF TRANSPORTATION**

**CLAVEY ROAD  
CROSS SECTIONS**

SCALE: 1" = 20' SHEET NO. OF SHEETS STA. 45+00.00 TO STA. 45+50.00

FAU RTE.	SECTION	COUNTY	TOTAL SHEETS	SHEET NO.
1265	15-00125-00-PV	LAKE	300	261
CONTRACT NO. 61C85			ILLINOIS FED. AID PROJECT	

665 150 140 130 120 110 100 90 80 70 60 50 40 30 20 10 0 10 20 30 40 50 60 70 80 90 100 110 120 130 140 150 665

660 660

655 655

650 650

645 645

640 640

635 635

630 630

625 625

150 140 130 120 110 100 90 80 70 60 50 40 30 20 10 0 10 20 30 40 50 60 70 80 90 100 110 120 130 140 150

660 150 140 130 120 110 100 90 80 70 60 50 40 30 20 10 0 10 20 30 40 50 60 70 80 90 100 110 120 130 140 150 660

655 655

650 650

645 645

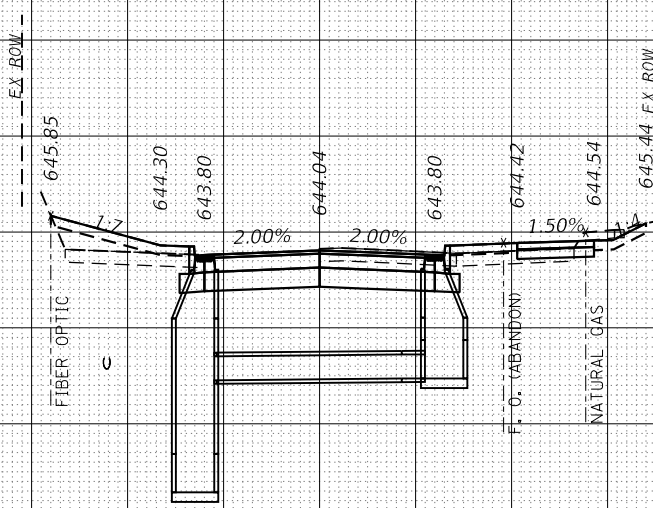
640 640

635 635

630 630

625 625

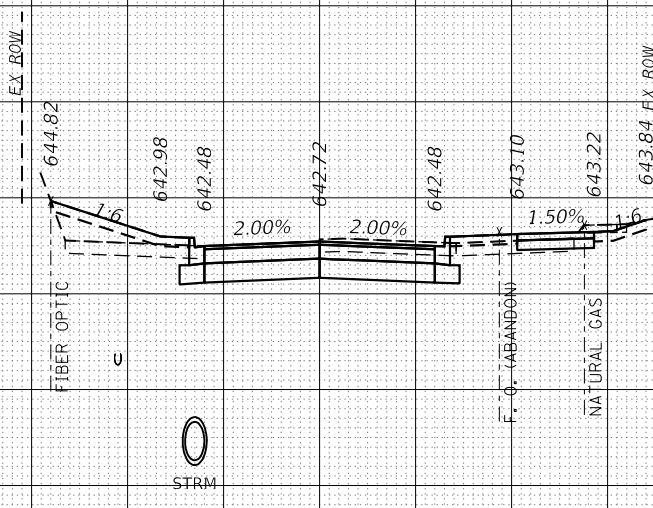
150 140 130 120 110 100 90 80 70 60 50 40 30 20 10 0 10 20 30 40 50 60 70 80 90 100 110 120 130 140 150



STAGE 2:  
C = 24.64 Sq. Ft.  
F = 8.40 Sq. Ft.  
UNS MATL = 0.00 Sq. Ft.

STAGE 3:  
C = 3.12 Sq. Ft.  
F = 13.62 Sq. Ft.  
UNS MATL = 0.00 Sq. Ft.

**46 + 50.00**



STAGE 2:  
C = 24.39 Sq. Ft.  
F = 7.84 Sq. Ft.  
UNS MATL = 0.00 Sq. Ft.

STAGE 3:  
C = 3.11 Sq. Ft.  
F = 15.06 Sq. Ft.  
UNS MATL = 0.00 Sq. Ft.

**46 + 00.00**

DATE PLOTTED = 12/29/2021 8:43:33 AM  
 PEN TABLE = N:\Standard\CAD\Bentley\standards\IL\DOT\Plotting\CCI-PDF-plc19  
 PLOT CONFIG = N:\Standard\CAD\Bentley\standards\IL\DOT\Plotting\CCI-PDF-plc19  
 FILE NAME = N:\VPROJ\08289552\08289552.dwg



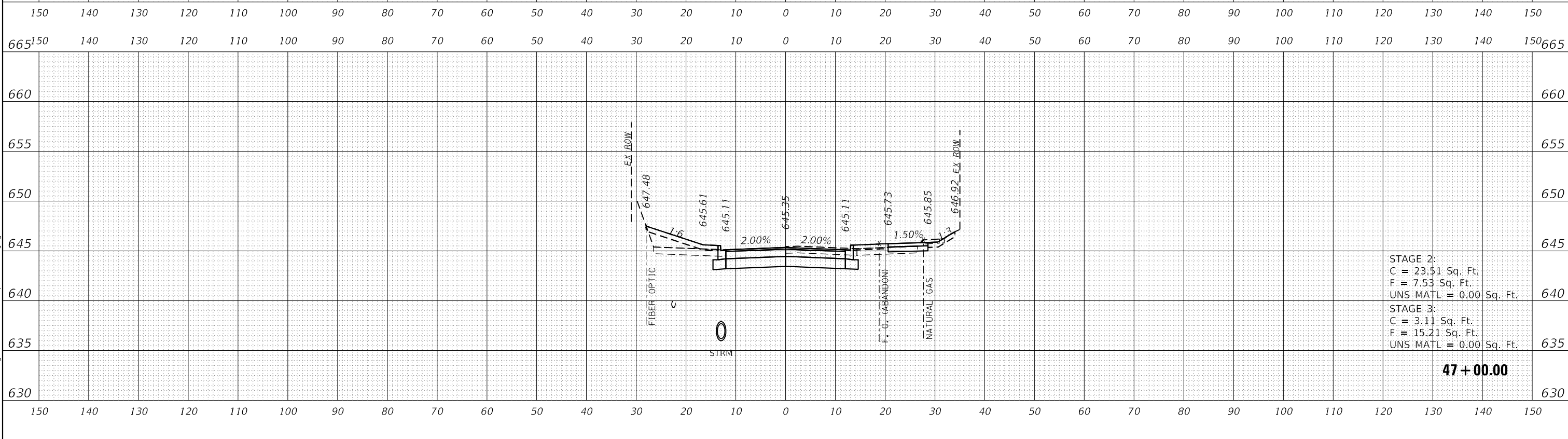
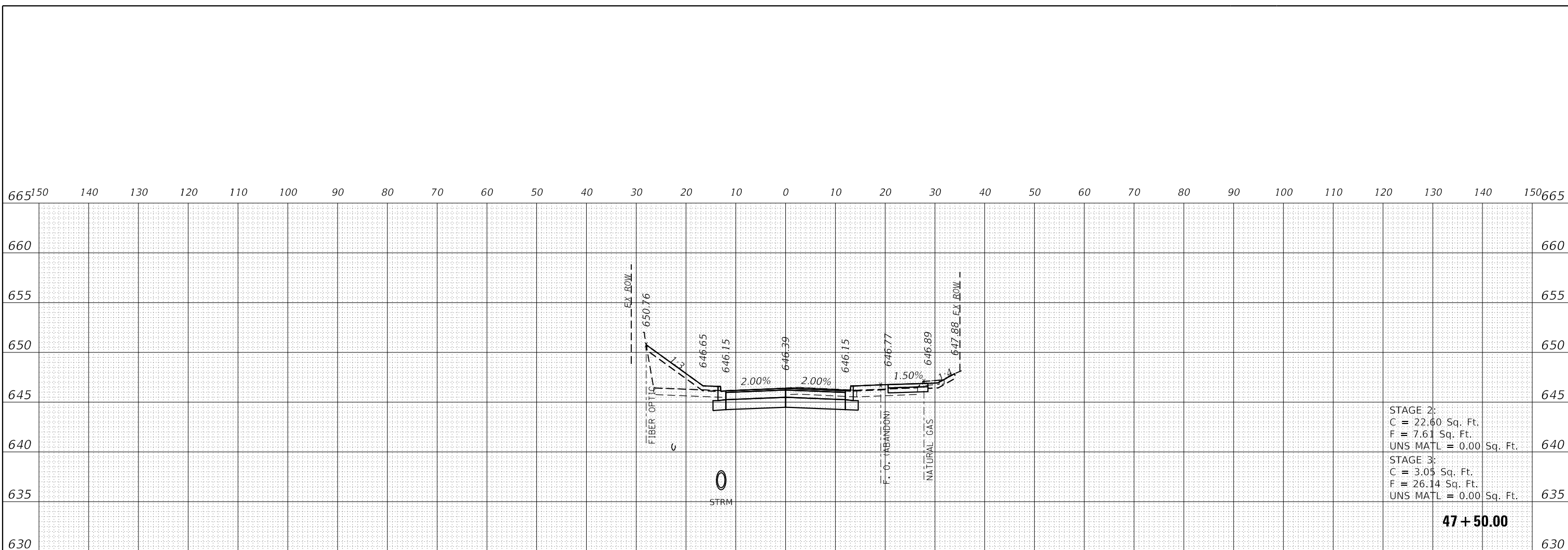
USER NAME = Roadway	DESIGNED - TBH	REVISED -
	DRAWN - TBH	REVISED -
PLOT SCALE = 20.0000' / 1"	CHECKED - ES	REVISED -
PLOT DATE = 12/29/2021	DATE - 11/29/2021	REVISED -

**STATE OF ILLINOIS  
DEPARTMENT OF TRANSPORTATION**

**CLAVEY ROAD  
CROSS SECTIONS**

SCALE: 1" = 20' SHEET NO. OF SHEETS STA. 46+00.00 TO STA. 46+50.00

FAU RTE.	SECTION	COUNTY	TOTAL SHEETS	SHEET NO.
1265	15-00125-00-PV	LAKE	300	262
CONTRACT NO. 61C85			ILLINOIS FED. AID PROJECT	



DATE PLOTTED = 12/29/2021 8:43:33 AM  
 PEN TABLE = N:\Standard\CAD\Bentley\standards\IL\DOT\Plotting\CCI-PDF.plt  
 PLOT CONFIG = N:\Standard\CAD\Bentley\standards\IL\DOT\Plotting\CCI-PDF.plt  
 FILE NAME = N:\VPROJ\08289521\Design\18289521\45-Proposed\_C2.rvt.dgn



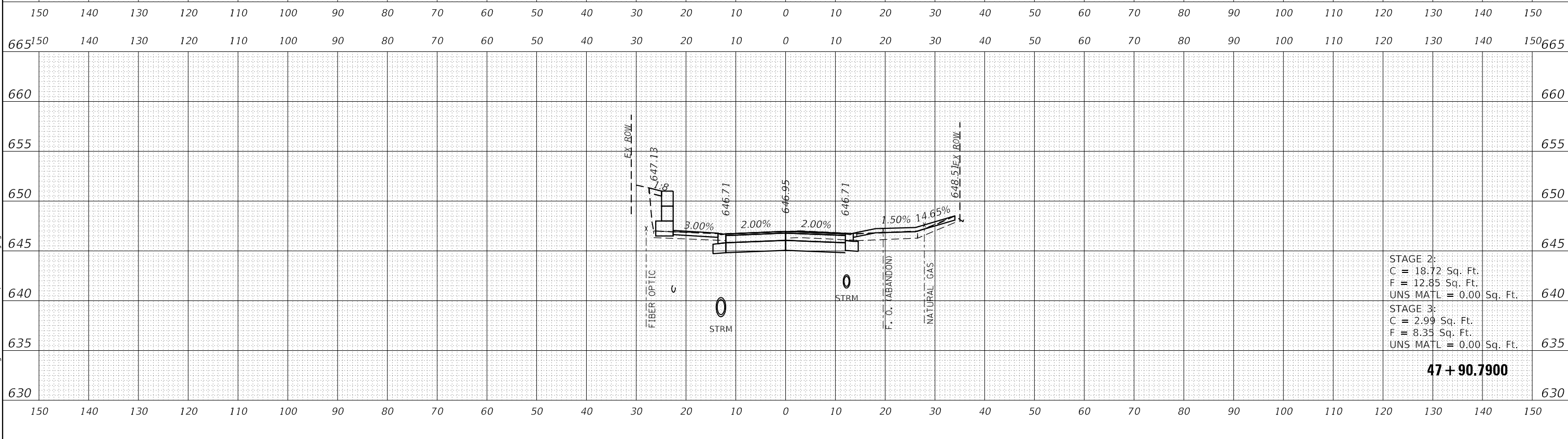
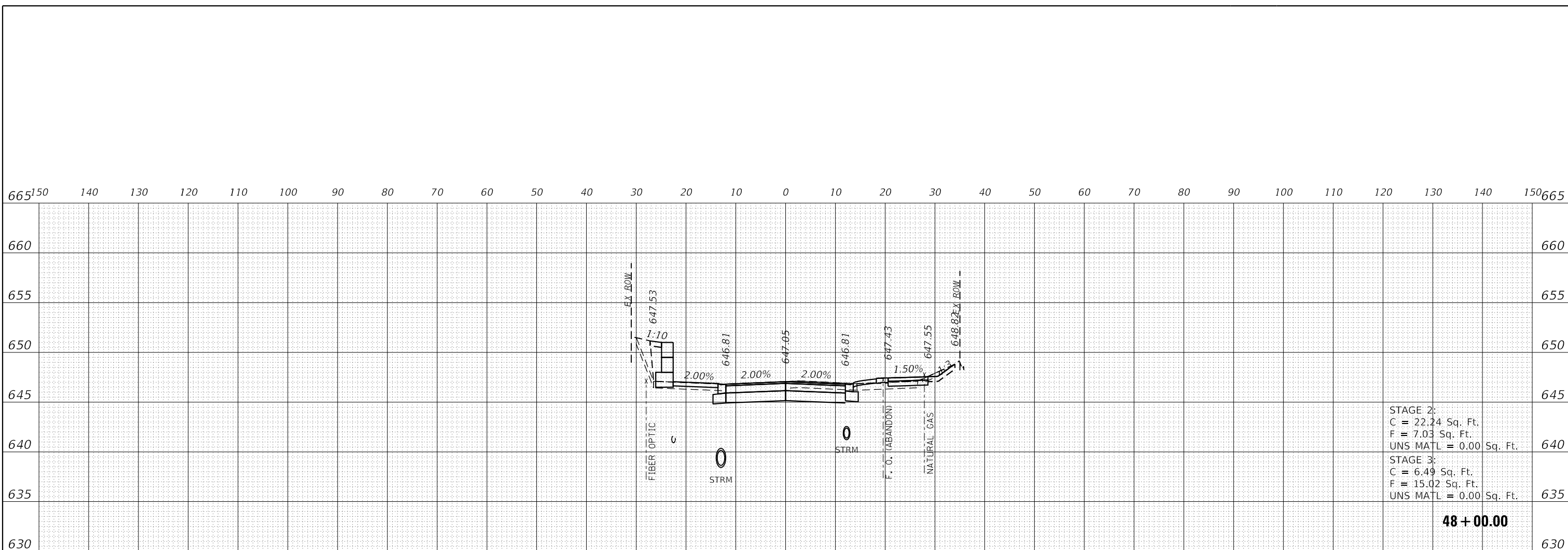
USER NAME = Roadway	DESIGNED - TBH	REVISED -
	DRAWN - TBH	REVISED -
PLOT SCALE = 20.0000' / 1"	CHECKED - ES	REVISED -
PLOT DATE = 12/29/2021	DATE - 11/29/2021	REVISED -

**STATE OF ILLINOIS  
DEPARTMENT OF TRANSPORTATION**

**CLAVEY ROAD  
CROSS SECTIONS**

SCALE: 1" = 20'    SHEET NO.    OF    SHEETS    STA. 47+00.00 TO STA. 47+50.00

FAU RTE.	SECTION	COUNTY	TOTAL SHEETS	SHEET NO.
1265	15-00125-00-PV	LAKE	300	263
CONTRACT NO. 61C85			ILLINOIS FED. AID PROJECT	



DATE PLOTTED = 12/29/2021 8:43:33 AM  
 PEN TABLE = N:\Standard\CAD\Bentley\standards\IL\DOT\Plotting\CGI-PDF.plt  
 PLOT CONFIG = N:\VPROJ\08289550\Design\18289550-15-Proposed\_C1.evdgn  
 FILE NAME = N:\VPROJ\08289550\Design\18289550-15-Proposed\_C1.evdgn



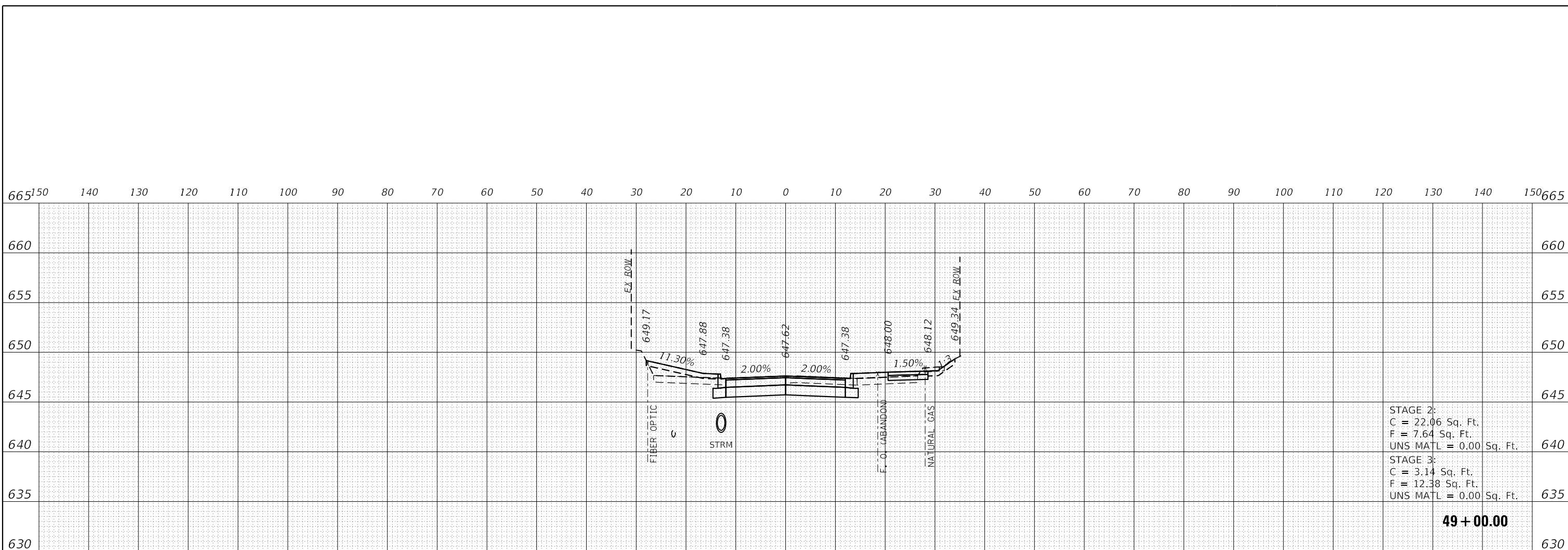
USER NAME = Roadway	DESIGNED - TBH	REVISED -
	DRAWN - TBH	REVISED -
PLOT SCALE = 20.0000' / 1"	CHECKED - ES	REVISED -
PLOT DATE = 12/29/2021	DATE - 11/29/2021	REVISED -

**STATE OF ILLINOIS  
DEPARTMENT OF TRANSPORTATION**

**CLAVEY ROAD  
CROSS SECTIONS**

SCALE: 1" = 20'    SHEET NO.    OF    SHEETS    STA. 47+90.7900 TO STA. 48+00.00

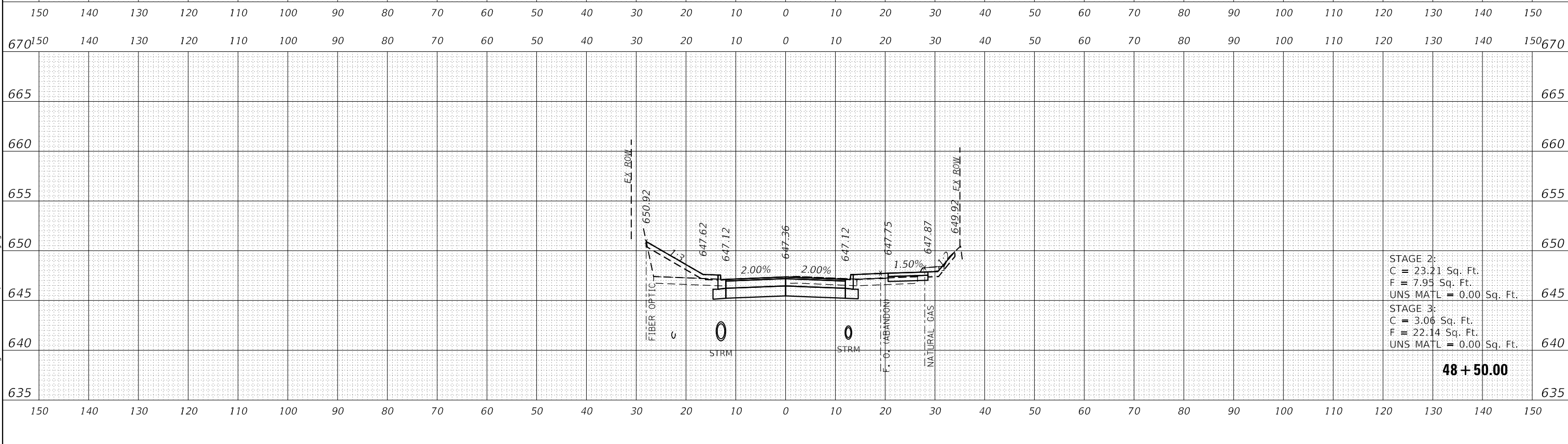
FAU RTE.	SECTION	COUNTY	TOTAL SHEETS	SHEET NO.
1265	15-00125-00-PV	LAKE	300	264
CONTRACT NO. 61C85			ILLINOIS FED. AID PROJECT	



STAGE 2:  
 C = 22.06 Sq. Ft.  
 F = 7.64 Sq. Ft.  
 UNS MATL = 0.00 Sq. Ft.

STAGE 3:  
 C = 3.14 Sq. Ft.  
 F = 12.38 Sq. Ft.  
 UNS MATL = 0.00 Sq. Ft.

**49 + 00.00**



STAGE 2:  
 C = 23.21 Sq. Ft.  
 F = 7.95 Sq. Ft.  
 UNS MATL = 0.00 Sq. Ft.

STAGE 3:  
 C = 3.06 Sq. Ft.  
 F = 22.14 Sq. Ft.  
 UNS MATL = 0.00 Sq. Ft.

**48 + 50.00**

DATE PLOTTED = 12/29/2021 8:43:33 AM  
 PEN TABLE = N:\Standard\CAD\Bentley\standards\IL\DOT\Plotting\CGI-PDF.plt;cg  
 PLOT CONFIG = 002905501.ctb  
 FILE NAME = N:\VPROJ\082905501\Design\182905501-VS-Proposed-CL.dwg;dm



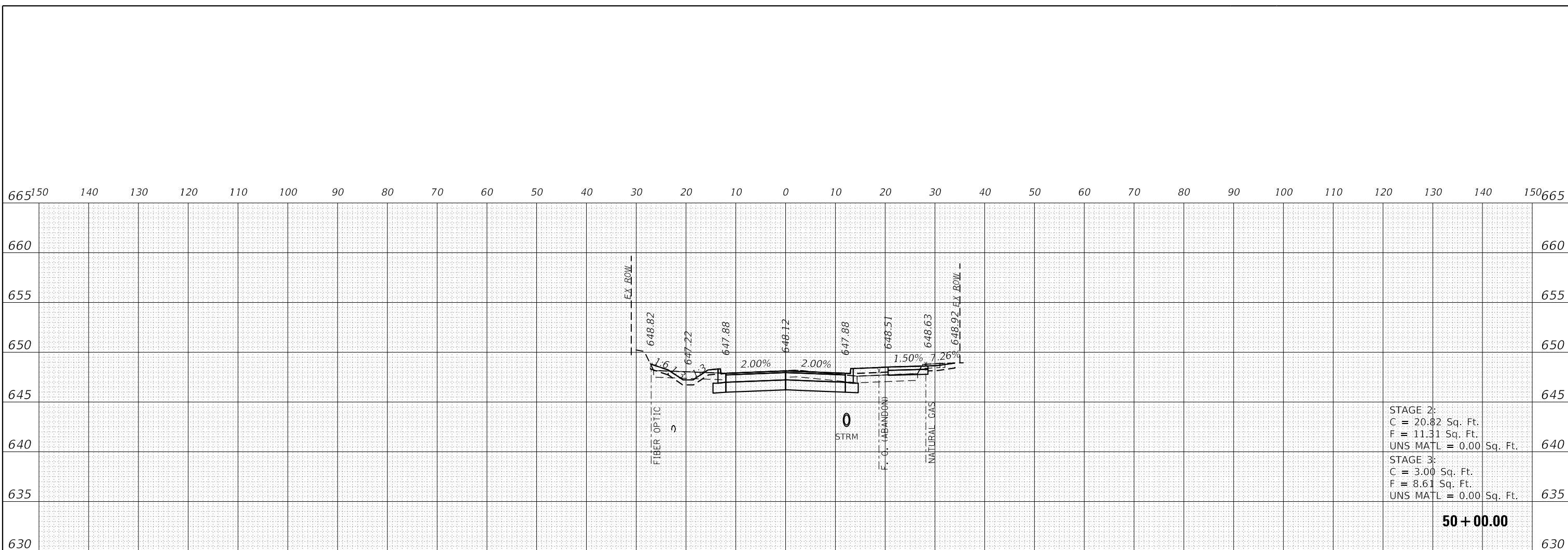
USER NAME = Roadway	DESIGNED - TBH	REVISED -
	DRAWN - TBH	REVISED -
PLOT SCALE = 20.0000' / 1"	CHECKED - ES	REVISED -
PLOT DATE = 12/29/2021	DATE - 11/29/2021	REVISED -

**STATE OF ILLINOIS  
 DEPARTMENT OF TRANSPORTATION**

**CLAVEY ROAD  
 CROSS SECTIONS**

SCALE: 1" = 20'    SHEET NO.    OF    SHEETS    STA. 48+50.00 TO STA. 49+00.00

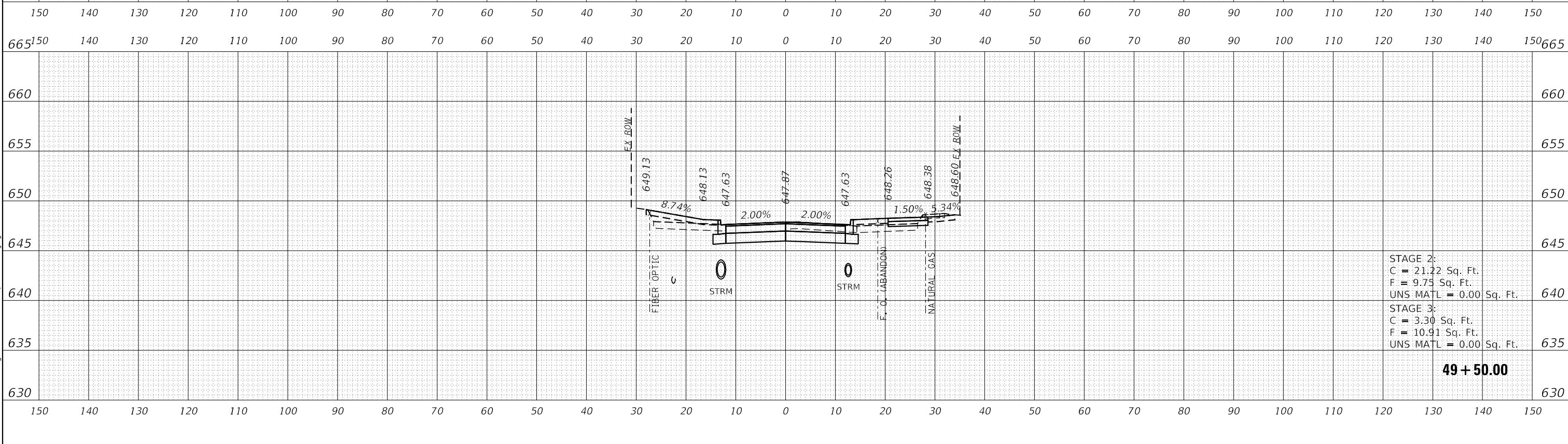
FAU RTE.	SECTION	COUNTY	TOTAL SHEETS	SHEET NO.
1265	15-00125-00-PV	LAKE	300	265
CONTRACT NO. 61C85			ILLINOIS FED. AID PROJECT	



STAGE 2:  
 C = 20.82 Sq. Ft.  
 F = 11.31 Sq. Ft.  
 UNS MATL = 0.00 Sq. Ft.

STAGE 3:  
 C = 3.00 Sq. Ft.  
 F = 8.61 Sq. Ft.  
 UNS MATL = 0.00 Sq. Ft.

**50 + 00.00**



STAGE 2:  
 C = 21.22 Sq. Ft.  
 F = 9.75 Sq. Ft.  
 UNS MATL = 0.00 Sq. Ft.

STAGE 3:  
 C = 3.30 Sq. Ft.  
 F = 10.91 Sq. Ft.  
 UNS MATL = 0.00 Sq. Ft.

**49 + 50.00**

DATE PLOTTED = 12/29/2021 8:43:33 AM  
 PEN TABLE = N:\Standard\CAD\Bentley\standards\IL\DOT\Plotting\CGI-PDF-plc19  
 PLOT CONFIG = N:\Standard\CAD\Bentley\standards\IL\DOT\Plotting\CGI-PDF-plc19  
 FILE NAME = N:\VPROJ\08281952\01\Design\180281952\15-Proposed\CL.rvt.dgn



USER NAME = Roadway	DESIGNED - TBH	REVISED -
	DRAWN - TBH	REVISED -
PLOT SCALE = 20.0000' / 1"	CHECKED - ES	REVISED -
PLOT DATE = 12/29/2021	DATE - 11/29/2021	REVISED -

**STATE OF ILLINOIS  
 DEPARTMENT OF TRANSPORTATION**

**CLAVEY ROAD  
 CROSS SECTIONS**

SCALE: 1" = 20' SHEET NO. OF SHEETS STA. 49+50.00 TO STA. 50+00.00

FAU RTE.	SECTION	COUNTY	TOTAL SHEETS	SHEET NO.
1265	15-00125-00-PV	LAKE	300	266
CONTRACT NO. 61C85			ILLINOIS FED. AID PROJECT	

670 150 140 130 120 110 100 90 80 70 60 50 40 30 20 10 0 10 20 30 40 50 60 70 80 90 100 110 120 130 140 150 670

665 665

660 660

655 655

650 650

645 645

640 640

635 635

630 630

150 140 130 120 110 100 90 80 70 60 50 40 30 20 10 0 10 20 30 40 50 60 70 80 90 100 110 120 130 140 150

665 150 140 130 120 110 100 90 80 70 60 50 40 30 20 10 0 10 20 30 40 50 60 70 80 90 100 110 120 130 140 150 665

660 660

655 655

650 650

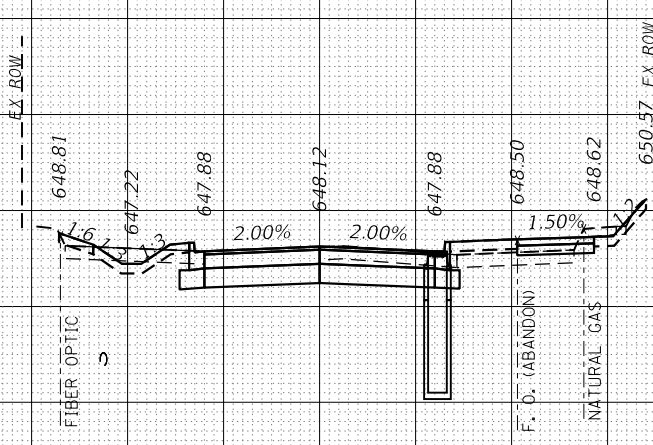
645 645

640 640

635 635

630 630

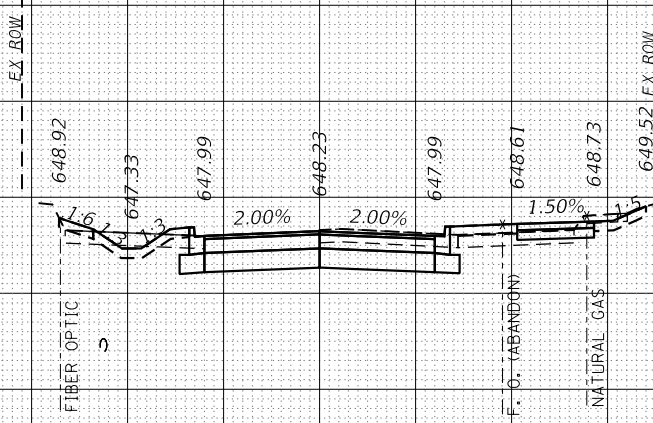
150 140 130 120 110 100 90 80 70 60 50 40 30 20 10 0 10 20 30 40 50 60 70 80 90 100 110 120 130 140 150



STAGE 2:  
C = 21.67 Sq. Ft.  
F = 9.95 Sq. Ft.  
UNS MATL = 0.00 Sq. Ft.

STAGE 3:  
C = 5.79 Sq. Ft.  
F = 2.79 Sq. Ft.  
UNS MATL = 0.00 Sq. Ft.

**51 + 00.00**



STAGE 2:  
C = 23.37 Sq. Ft.  
F = 8.21 Sq. Ft.  
UNS MATL = 0.00 Sq. Ft.

STAGE 3:  
C = 5.79 Sq. Ft.  
F = 2.79 Sq. Ft.  
UNS MATL = 0.00 Sq. Ft.

**50 + 50.00**

DATE PLOTTED = 12/29/2021 8:43:33 AM  
 PEN TABLE = N:\Standards\CAD\Bentley\standards\IL\DOT\Plotting\CCI-PDF.plt.ctb  
 PLOT CONFIG = N:\Standards\CAD\Bentley\standards\IL\DOT\Plotting\CCI-PDF.plt.ctb  
 FILE NAME = N:\VPROJ\08289552\Design\08289552\Proposed\CL.rvt.dgn



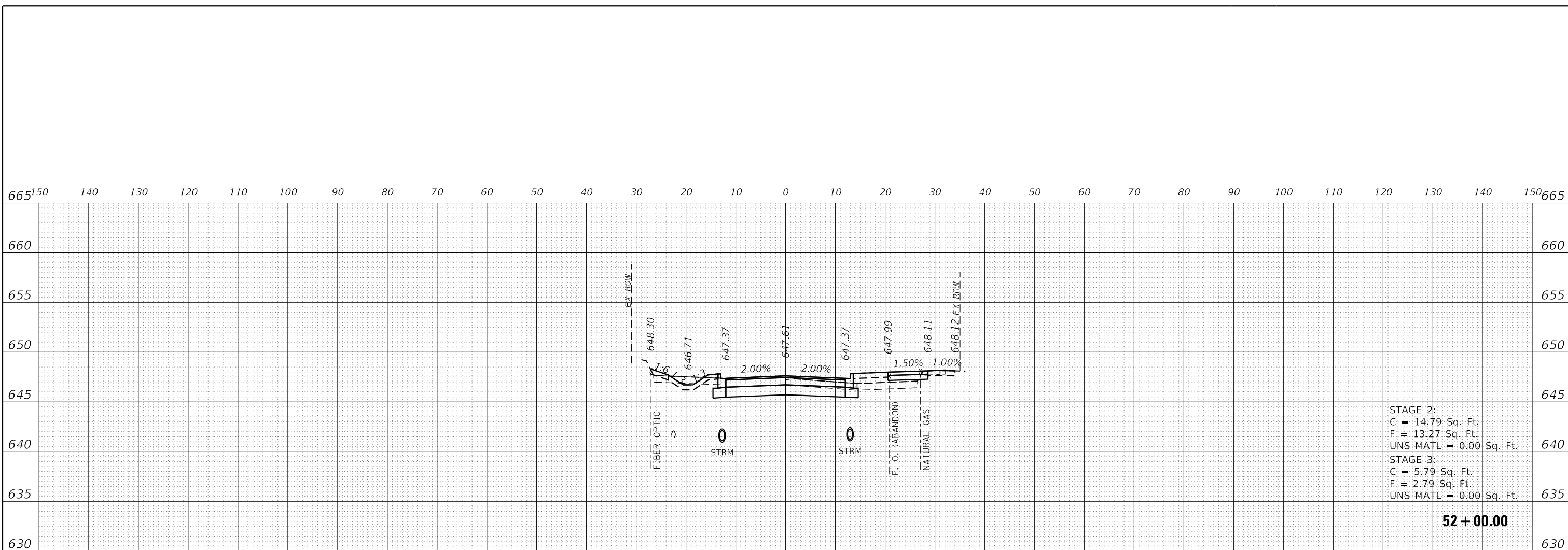
USER NAME = Roadway	DESIGNED - TBH	REVISED -
	DRAWN - TBH	REVISED -
PLOT SCALE = 20.0000' / 1"	CHECKED - ES	REVISED -
PLOT DATE = 12/29/2021	DATE - 11/29/2021	REVISED -

**STATE OF ILLINOIS  
DEPARTMENT OF TRANSPORTATION**

**CLAVEY ROAD  
CROSS SECTIONS**

SCALE: 1" = 20' SHEET NO. OF SHEETS STA. 50+50.00 TO STA. 51+00.00

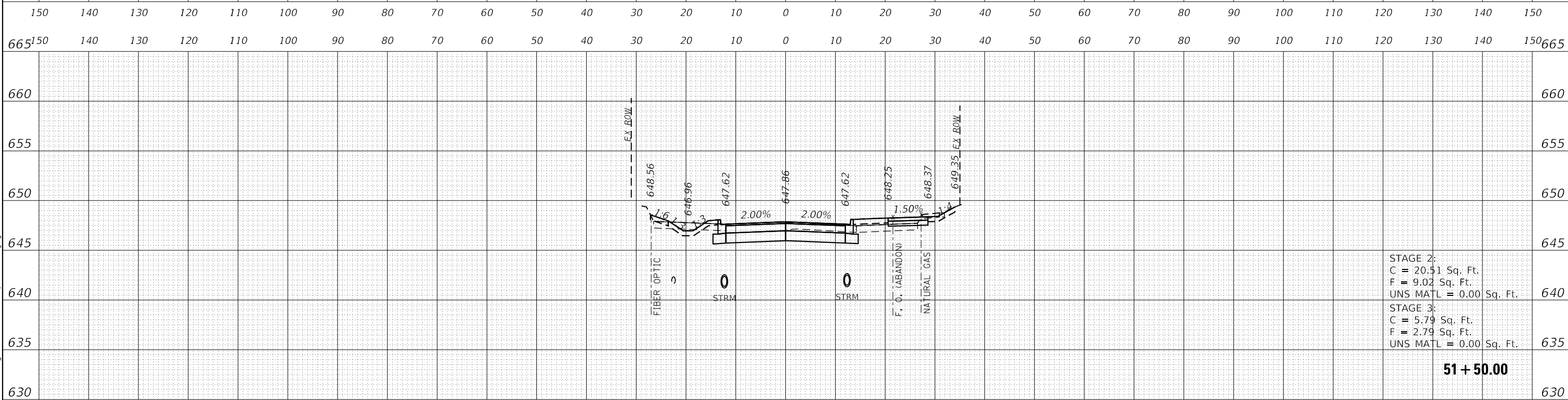
FAU RTE.	SECTION	COUNTY	TOTAL SHEETS	SHEET NO.
1265	15-00125-00-PV	LAKE	300	267
CONTRACT NO. 61C85			ILLINOIS FED. AID PROJECT	



STAGE 2:  
 C = 14.79 Sq. Ft.  
 F = 13.27 Sq. Ft.  
 UNS MATL = 0.00 Sq. Ft.

STAGE 3:  
 C = 5.79 Sq. Ft.  
 F = 2.79 Sq. Ft.  
 UNS MATL = 0.00 Sq. Ft.

**52 + 00.00**



STAGE 2:  
 C = 20.51 Sq. Ft.  
 F = 9.02 Sq. Ft.  
 UNS MATL = 0.00 Sq. Ft.

STAGE 3:  
 C = 5.79 Sq. Ft.  
 F = 2.79 Sq. Ft.  
 UNS MATL = 0.00 Sq. Ft.

**51 + 50.00**

DATE PLOTTED = 12/29/2021 8:43:33 AM  
 PEN TABLE = N:\Standard\CAD\Berkeley\standards\IL\DOT\Plotting\CGI-PDF.plt;cg  
 PLOT CONFIG = N:\Standard\CAD\Berkeley\standards\IL\DOT\Plotting\CGI-PDF.plt;cg  
 FILE NAME = N:\VPROJ\08289528\08289528.dwg



USER NAME = Roadway	DESIGNED - TBH	REVISED -
	DRAWN - TBH	REVISED -
PLOT SCALE = 20.0000' / 1"	CHECKED - ES	REVISED -
PLOT DATE = 12/29/2021	DATE - 11/29/2021	REVISED -

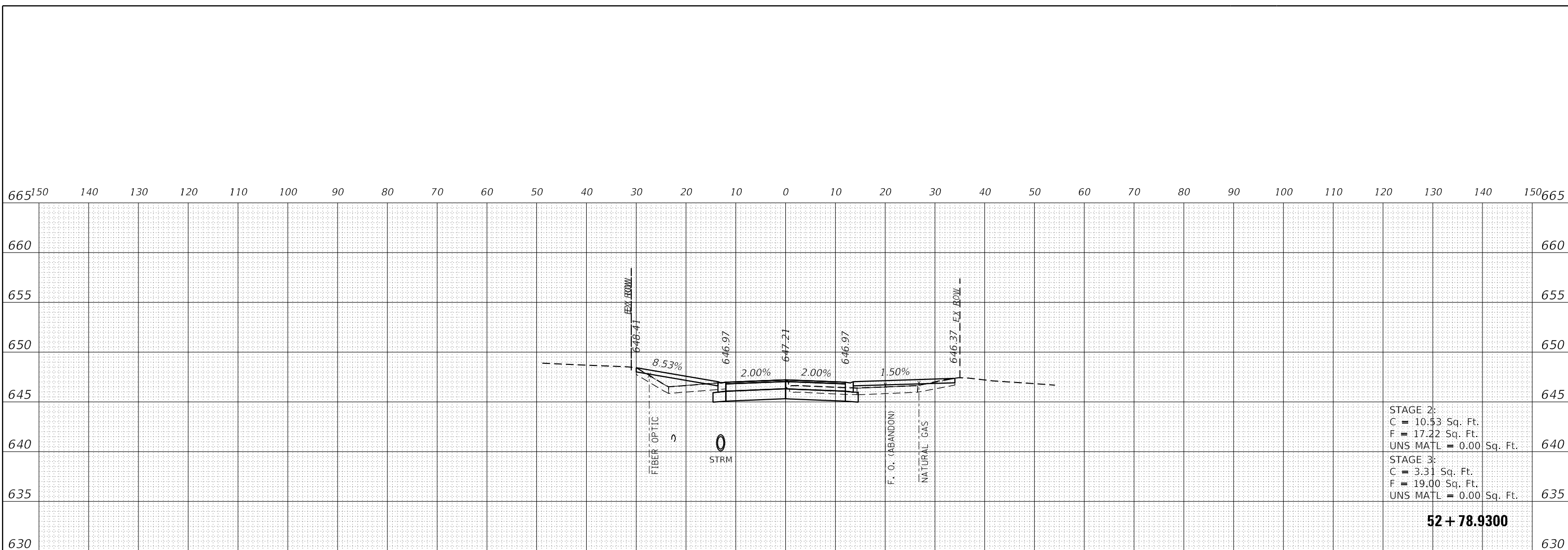
**STATE OF ILLINOIS  
 DEPARTMENT OF TRANSPORTATION**

**CLAVEY ROAD  
 CROSS SECTIONS**

SCALE: 1" = 20'    SHEET NO.    OF    SHEETS    STA. 51+50.00 TO STA. 52+00.00

FAU RTE.	SECTION	COUNTY	TOTAL SHEETS	SHEET NO.
1265	15-00125-00-PV	LAKE	300	268
CONTRACT NO. 61C85			ILLINOIS FED. AID PROJECT	

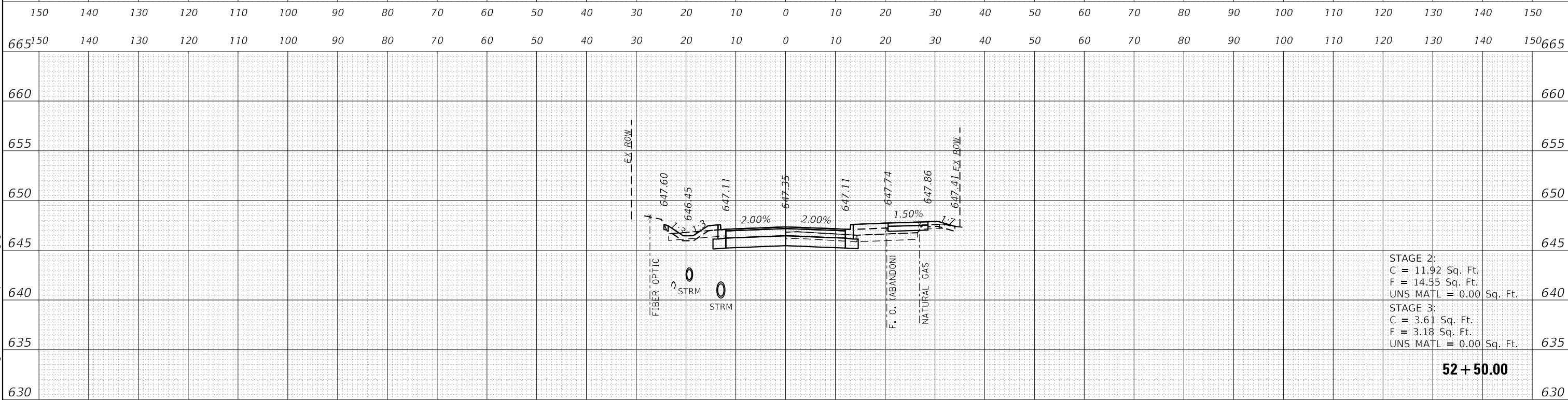




STAGE 2:  
 C = 10.53 Sq. Ft.  
 F = 17.22 Sq. Ft.  
 UNS MATL = 0.00 Sq. Ft.

STAGE 3:  
 C = 3.31 Sq. Ft.  
 F = 19.00 Sq. Ft.  
 UNS MATL = 0.00 Sq. Ft.

**52 + 78.9300**



STAGE 2:  
 C = 11.92 Sq. Ft.  
 F = 14.55 Sq. Ft.  
 UNS MATL = 0.00 Sq. Ft.

STAGE 3:  
 C = 3.61 Sq. Ft.  
 F = 3.18 Sq. Ft.  
 UNS MATL = 0.00 Sq. Ft.

**52 + 50.00**

DATE PLOTTED = 12/29/2021 8:43:34 AM  
 PEN TABLE = N:\Standard\CAD\Bentley\standards\IL\DOT\Plotting\CGI-PDF-plc19  
 PLOT CONFIG = N:\Standard\CAD\Bentley\standards\IL\DOT\Plotting\CGI-PDF-plc19  
 FILE NAME = N:\VHD\108289521\Design\108289521\15-Proposed\CL.rvt.dgn



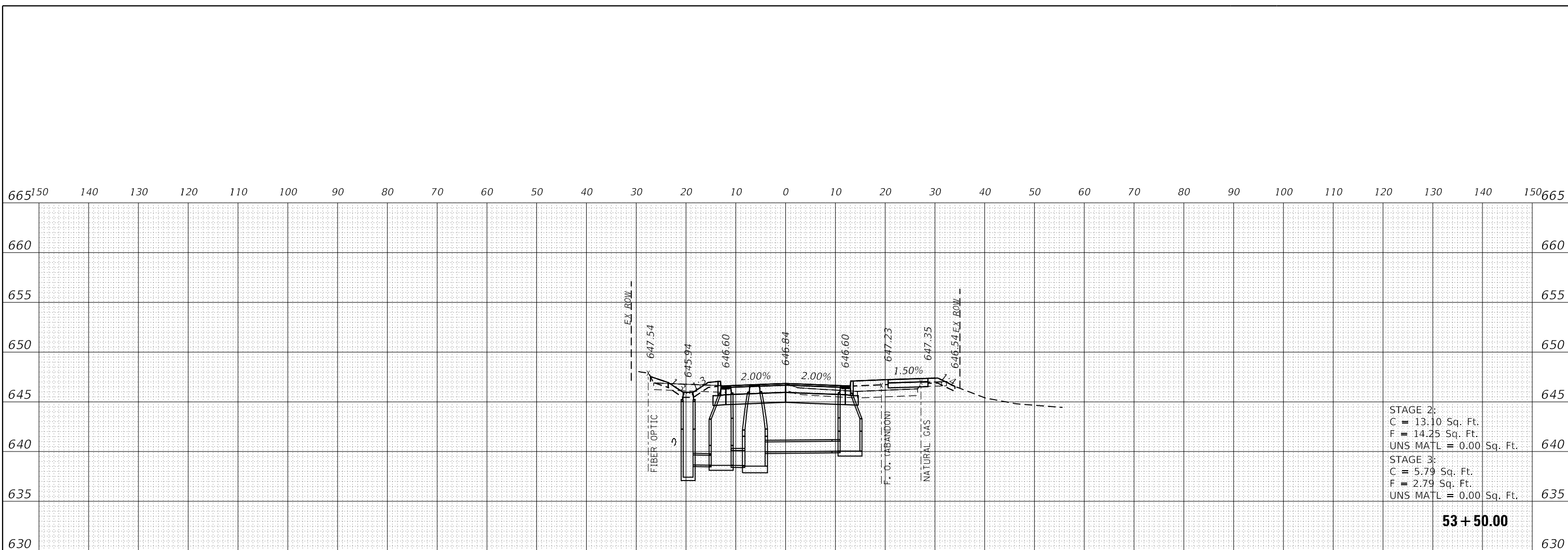
USER NAME = Roadway	DESIGNED - TBH	REVISED -
	DRAWN - TBH	REVISED -
PLOT SCALE = 20.0000' / 1"	CHECKED - ES	REVISED -
PLOT DATE = 12/29/2021	DATE - 11/29/2021	REVISED -

**STATE OF ILLINOIS  
 DEPARTMENT OF TRANSPORTATION**

**CLAVEY ROAD  
 CROSS SECTIONS**

SCALE: 1" = 20'    SHEET NO.    OF    SHEETS    STA. 52+50.00 TO STA. 52+78.9300

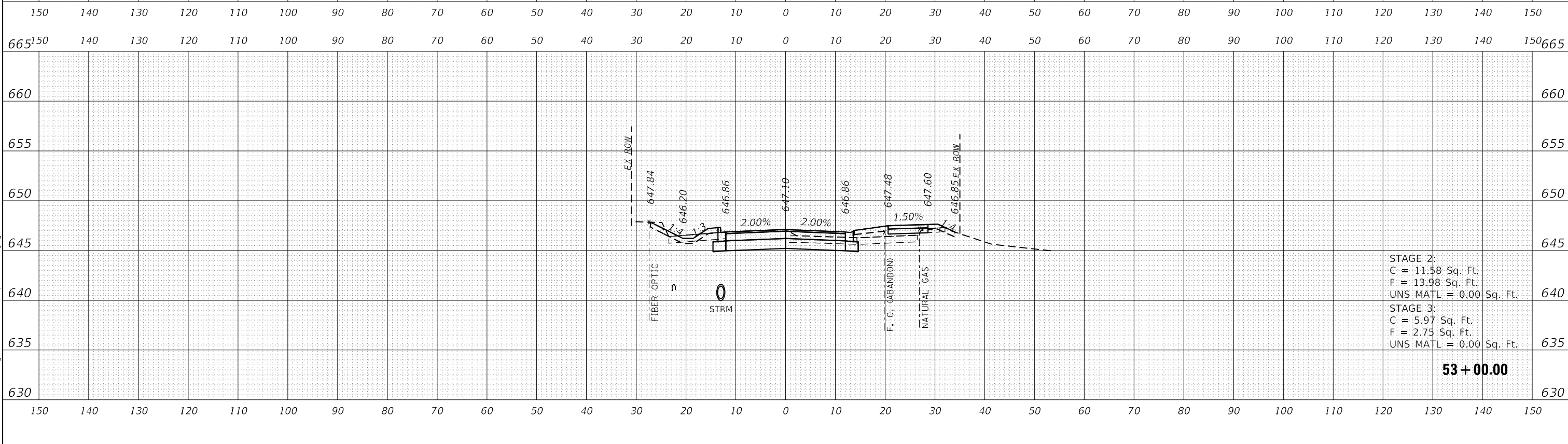
FAU RTE.	SECTION	COUNTY	TOTAL SHEETS	SHEET NO.
1265	15-00125-00-PV	LAKE	300	269
CONTRACT NO. 61C85			ILLINOIS FED. AID PROJECT	



STAGE 2:  
 C = 13.10 Sq. Ft.  
 F = 14.25 Sq. Ft.  
 UNS MATL = 0.00 Sq. Ft.

STAGE 3:  
 C = 5.79 Sq. Ft.  
 F = 2.79 Sq. Ft.  
 UNS MATL = 0.00 Sq. Ft.

**53 + 50.00**



STAGE 2:  
 C = 11.58 Sq. Ft.  
 F = 13.98 Sq. Ft.  
 UNS MATL = 0.00 Sq. Ft.

STAGE 3:  
 C = 5.97 Sq. Ft.  
 F = 2.75 Sq. Ft.  
 UNS MATL = 0.00 Sq. Ft.

**53 + 00.00**

DATE PLOTTED = 12/29/2021 8:43:34 AM  
 PEN TABLE = N:\Standard\CAD\Bentley\standards\IL\DOT\Plotting\CGI-PDF.plt  
 PLOT CONFIG = N:\Standard\CAD\Bentley\standards\IL\DOT\Plotting\CGI-PDF.plt  
 FILE NAME = N:\VPROJ\08290521\Design\18290521\15-Proposed\Clavey.dgn



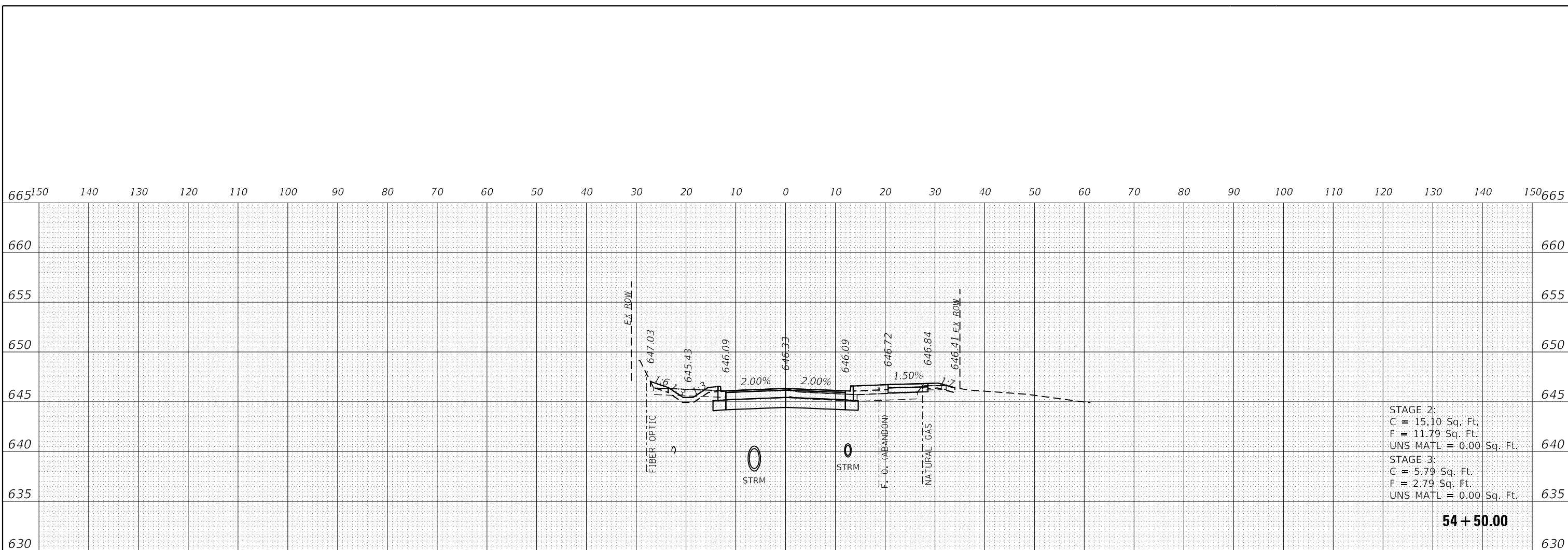
USER NAME = Roadway	DESIGNED - TBH	REVISED -
	DRAWN - TBH	REVISED -
PLOT SCALE = 20.0000' / 1"	CHECKED - ES	REVISED -
PLOT DATE = 12/29/2021	DATE - 11/29/2021	REVISED -

**STATE OF ILLINOIS  
 DEPARTMENT OF TRANSPORTATION**

**CLAVEY ROAD  
 CROSS SECTIONS**

SCALE: 1" = 20' SHEET NO. OF SHEETS STA. 53+00.00 TO STA. 53+50.00

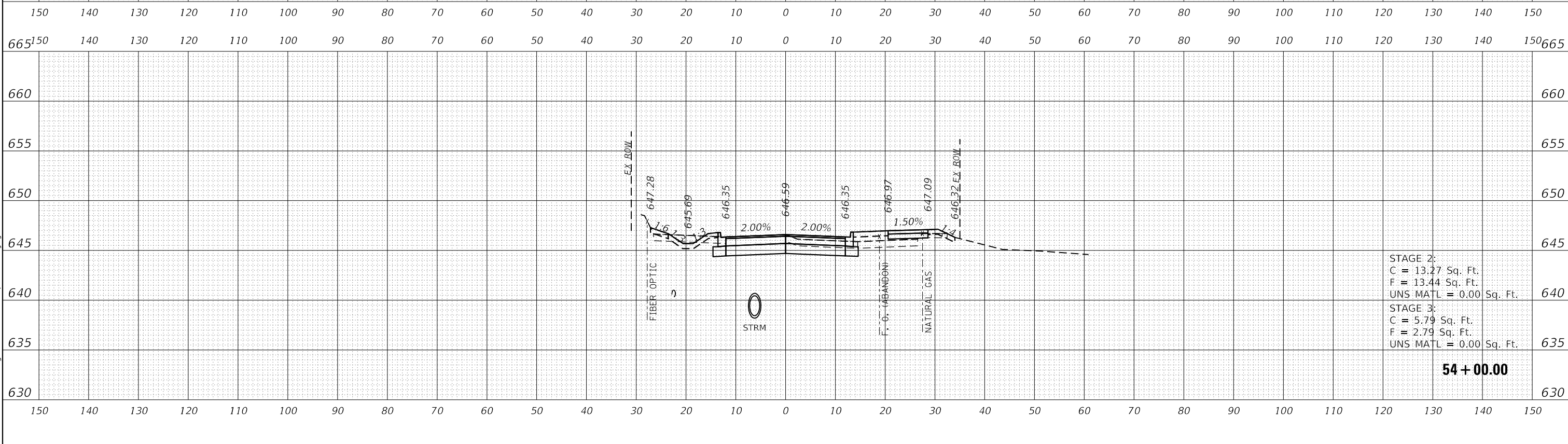
FAU RTE.	SECTION	COUNTY	TOTAL SHEETS	SHEET NO.
1265	15-00125-00-PV	LAKE	300	270
CONTRACT NO. 61C85			ILLINOIS FED. AID PROJECT	



STAGE 2:  
 C = 15.10 Sq. Ft.  
 F = 11.79 Sq. Ft.  
 UNS MATL = 0.00 Sq. Ft.

STAGE 3:  
 C = 5.79 Sq. Ft.  
 F = 2.79 Sq. Ft.  
 UNS MATL = 0.00 Sq. Ft.

**54 + 50.00**



STAGE 2:  
 C = 13.27 Sq. Ft.  
 F = 13.44 Sq. Ft.  
 UNS MATL = 0.00 Sq. Ft.

STAGE 3:  
 C = 5.79 Sq. Ft.  
 F = 2.79 Sq. Ft.  
 UNS MATL = 0.00 Sq. Ft.

**54 + 00.00**

DATE PLOTTED = 12/29/2021 8:43:34 AM  
 PEN TABLE = N:\Standard\CAD\Bentley\standards\IL\DOT\Plotting\CGI-PDF-plc19  
 PLOT CONFIG = N:\Standard\CAD\Bentley\standards\IL\DOT\Plotting\CGI-PDF-plc19  
 FILE NAME = N:\VPROJ\08289528\Design\18289528\15-Proposed\Clavey.dgn



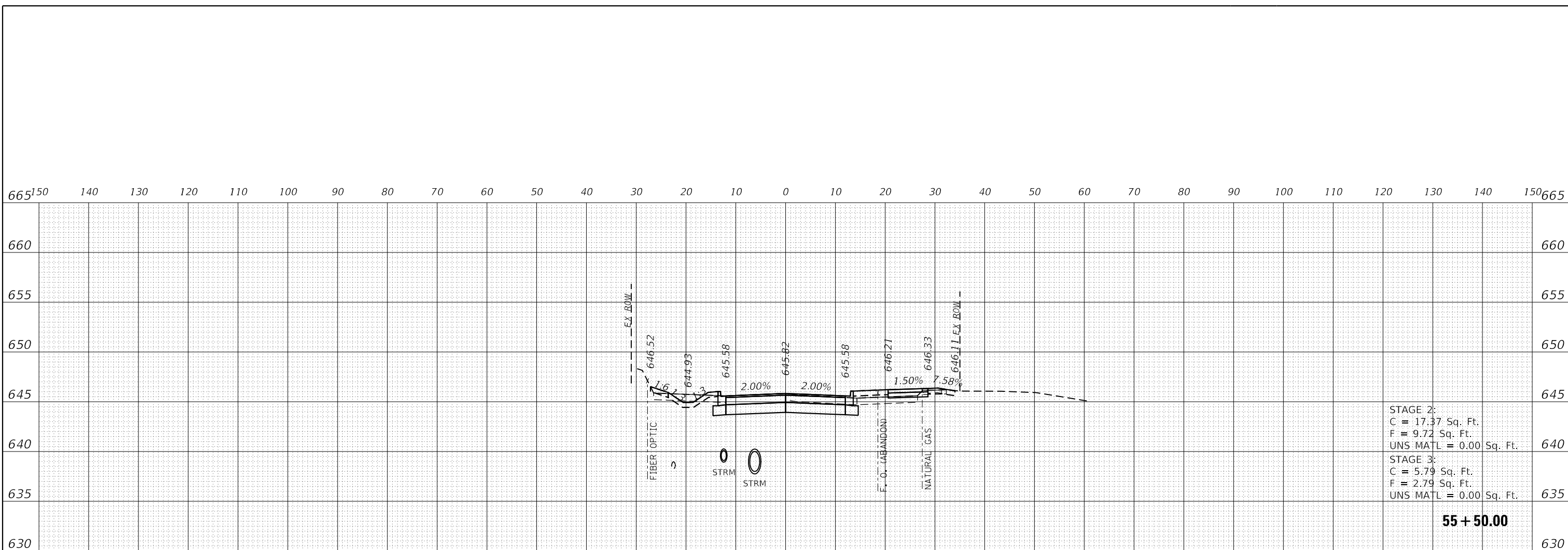
USER NAME = Roadway	DESIGNED - TBH	REVISED -
	DRAWN - TBH	REVISED -
PLOT SCALE = 20.0000' / 1"	CHECKED - ES	REVISED -
PLOT DATE = 12/29/2021	DATE - 11/29/2021	REVISED -

**STATE OF ILLINOIS  
 DEPARTMENT OF TRANSPORTATION**

**CLAVEY ROAD  
 CROSS SECTIONS**

SCALE: 1" = 20'    SHEET NO.    OF    SHEETS    STA. 54+00.00 TO STA. 54+50.00

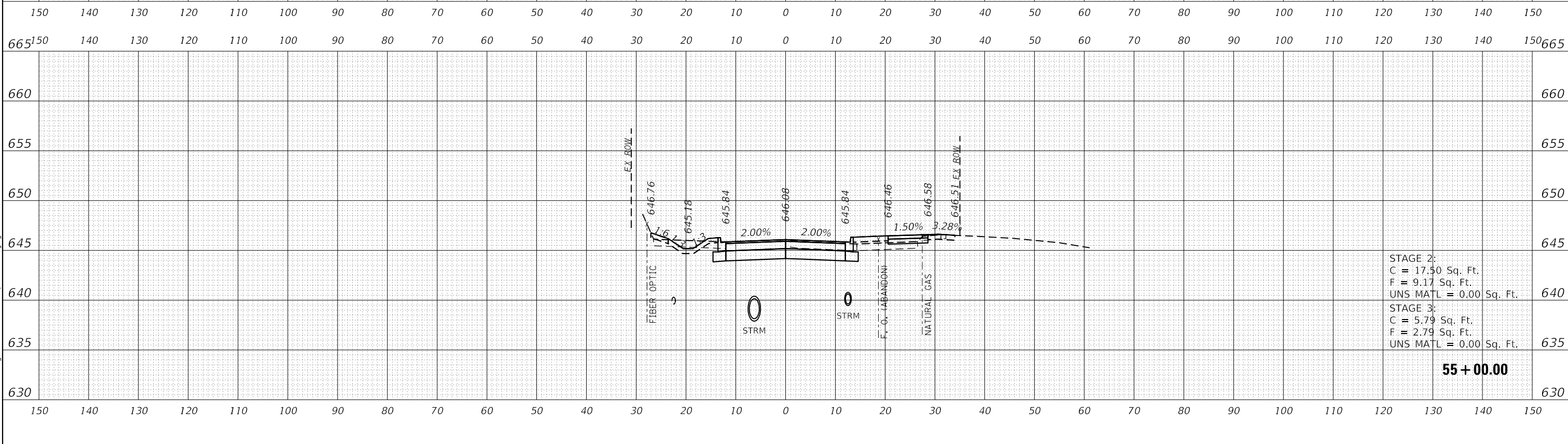
FAU RTE.	SECTION	COUNTY	TOTAL SHEETS	SHEET NO.
1265	15-00125-00-PV	LAKE	300	271
CONTRACT NO. 61C85			ILLINOIS FED. AID PROJECT	



STAGE 2:  
 C = 17.37 Sq. Ft.  
 F = 9.72 Sq. Ft.  
 UNS MATL = 0.00 Sq. Ft.

STAGE 3:  
 C = 5.79 Sq. Ft.  
 F = 2.79 Sq. Ft.  
 UNS MATL = 0.00 Sq. Ft.

**55 + 50.00**



STAGE 2:  
 C = 17.50 Sq. Ft.  
 F = 9.17 Sq. Ft.  
 UNS MATL = 0.00 Sq. Ft.

STAGE 3:  
 C = 5.79 Sq. Ft.  
 F = 2.79 Sq. Ft.  
 UNS MATL = 0.00 Sq. Ft.

**55 + 00.00**

DATE PLOTTED = 12/29/2021 8:43:34 AM  
 PEN TABLE = N:\Standard\CAD\Bentley\standards\IL\DOT\Plotting\CCI-PDF-plc19  
 PLOT CONFIG = N:\Standard\CAD\Bentley\standards\IL\DOT\Plotting\CCI-PDF-plc19  
 FILE NAME = N:\VPROJ\08289552\01\Design\18289552\15-Proposed\Clavey.dgn



USER NAME = Roadway	DESIGNED - TBH	REVISED -
	DRAWN - TBH	REVISED -
PLOT SCALE = 20.0000' / 1"	CHECKED - ES	REVISED -
PLOT DATE = 12/29/2021	DATE - 11/29/2021	REVISED -

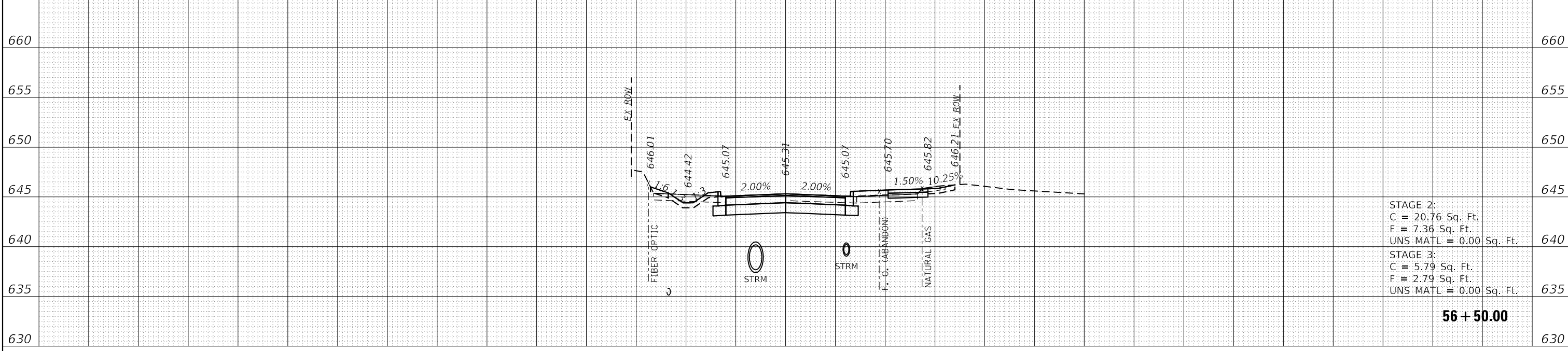
**STATE OF ILLINOIS  
 DEPARTMENT OF TRANSPORTATION**

**CLAVEY ROAD  
 CROSS SECTIONS**

SCALE: 1" = 20' SHEET NO. OF SHEETS STA. 55+00.00 TO STA. 55+50.00

FAU RTE.	SECTION	COUNTY	TOTAL SHEETS	SHEET NO.
1265	15-00125-00-PV	LAKE	300	272
CONTRACT NO. 61C85			ILLINOIS FED. AID PROJECT	

665150 140 130 120 110 100 90 80 70 60 50 40 30 20 10 0 10 20 30 40 50 60 70 80 90 100 110 120 130 140 150665



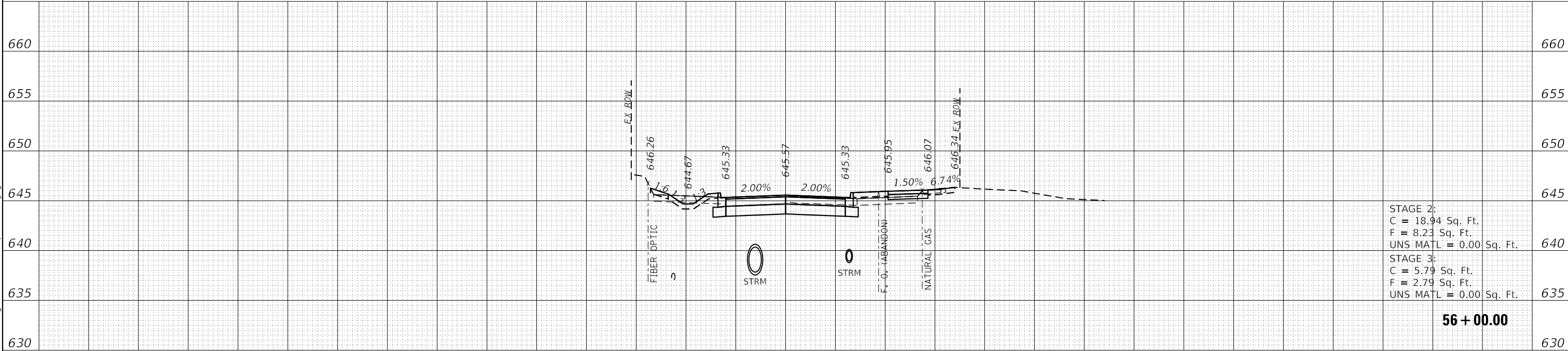
STAGE 2:  
C = 20.76 Sq. Ft.  
F = 7.36 Sq. Ft.  
UNS MATL = 0.00 Sq. Ft.

STAGE 3:  
C = 5.79 Sq. Ft.  
F = 2.79 Sq. Ft.  
UNS MATL = 0.00 Sq. Ft.

**56 + 50.00**

150 140 130 120 110 100 90 80 70 60 50 40 30 20 10 0 10 20 30 40 50 60 70 80 90 100 110 120 130 140 150

665150 140 130 120 110 100 90 80 70 60 50 40 30 20 10 0 10 20 30 40 50 60 70 80 90 100 110 120 130 140 150665



STAGE 2:  
C = 18.94 Sq. Ft.  
F = 8.23 Sq. Ft.  
UNS MATL = 0.00 Sq. Ft.

STAGE 3:  
C = 5.79 Sq. Ft.  
F = 2.79 Sq. Ft.  
UNS MATL = 0.00 Sq. Ft.

**56 + 00.00**

150 140 130 120 110 100 90 80 70 60 50 40 30 20 10 0 10 20 30 40 50 60 70 80 90 100 110 120 130 140 150

DATE PLOTTED = 12/29/2021 8:43:34 AM  
 PEN TABLE = N:\Standard\CAD\Bentley\standards\IL\DOT\Plotting\CGI-PDF.plt.ctb  
 PLOT CONFIG = N:\Standard\CAD\Bentley\standards\IL\DOT\Plotting\CGI-PDF.plt.ctb  
 FILE NAME = N:\VPROJ\08289552\01\Design\18289552\15-Cross-Proposed.Clavey.dgn



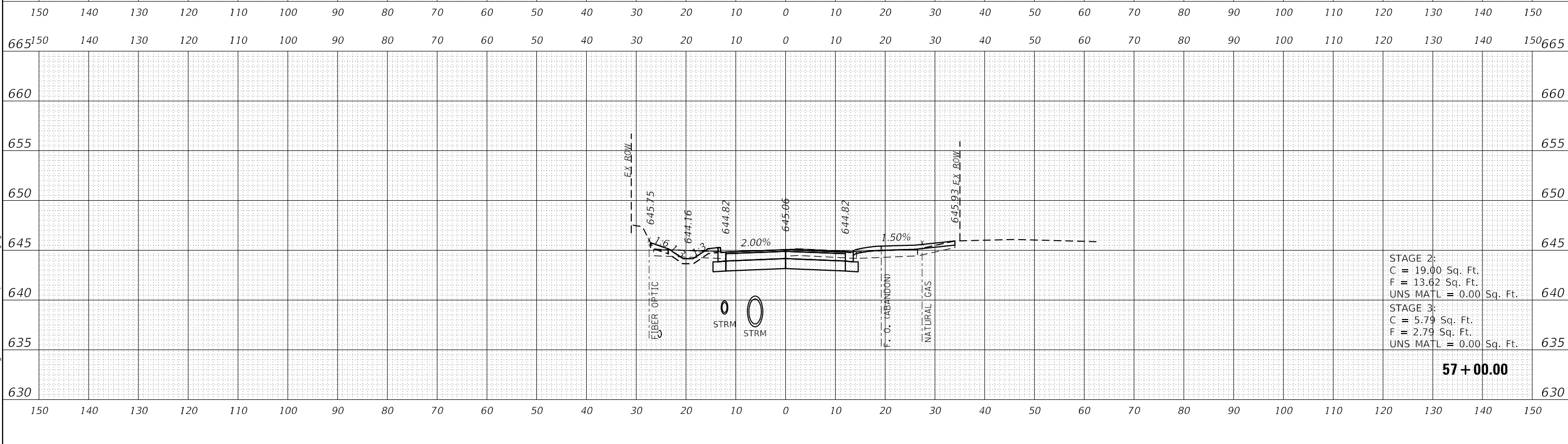
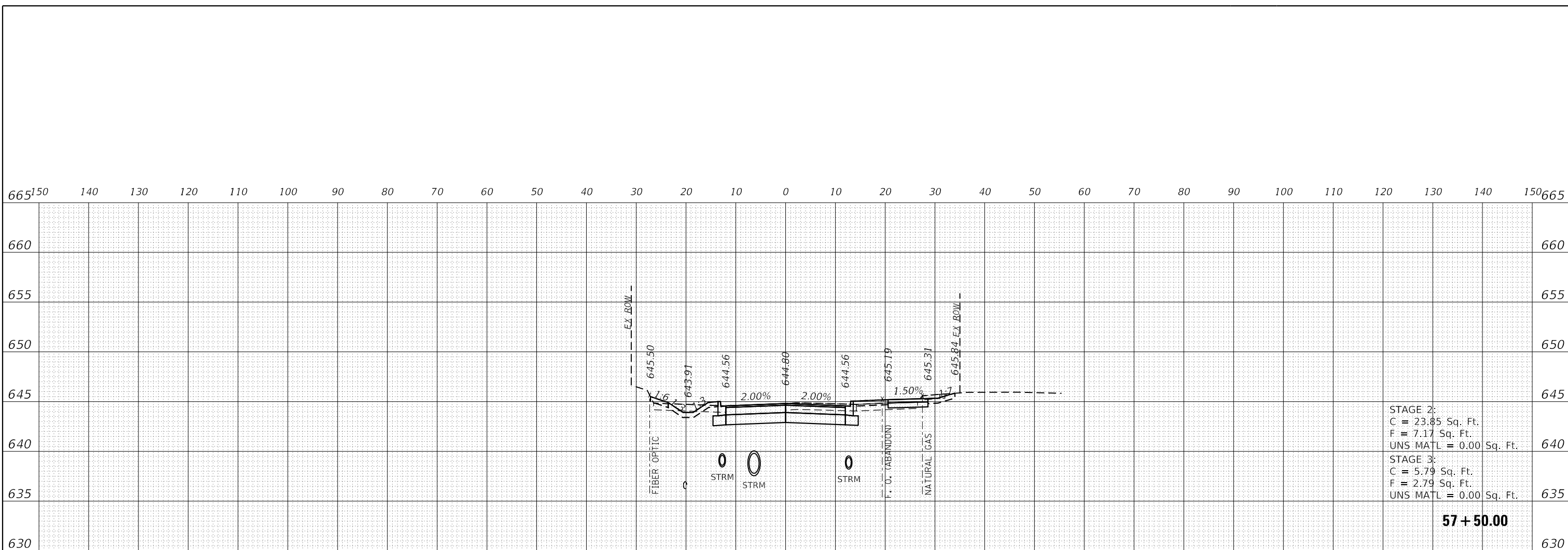
USER NAME = Roadway	DESIGNED - TBH	REVISED -
	DRAWN - TBH	REVISED -
PLOT SCALE = 20.0000' / 1"	CHECKED - ES	REVISED -
PLOT DATE = 12/29/2021	DATE - 11/29/2021	REVISED -

**STATE OF ILLINOIS  
DEPARTMENT OF TRANSPORTATION**

**CLAVEY ROAD  
CROSS SECTIONS**

SCALE: 1" = 20' SHEET NO. OF SHEETS STA. 56+00.00 TO STA. 56+50.00

FAU RTE.	SECTION	COUNTY	TOTAL SHEETS	SHEET NO.
1265	15-00125-00-PV	LAKE	300	273
CONTRACT NO. 61C85			ILLINOIS FED. AID PROJECT	



DATE PLOTTED = 12/29/2021 8:43:34 AM  
 PEN TABLE = N:\Standard\CAD\Bentley\standards\IL\DOT\Plotting\CCI-PDF.plt.ctb  
 PLOT CONFIG = N:\Standard\CAD\Bentley\standards\IL\DOT\Plotting\CCI-PDF.plt.ctb  
 FILE NAME = N:\VPROJ\08289552\Design\18289552\15-Proposed\Clavey.dgn



USER NAME = Roadway	DESIGNED - TBH	REVISED -
	DRAWN - TBH	REVISED -
PLOT SCALE = 20.0000' / 1"	CHECKED - ES	REVISED -
PLOT DATE = 12/29/2021	DATE - 11/29/2021	REVISED -

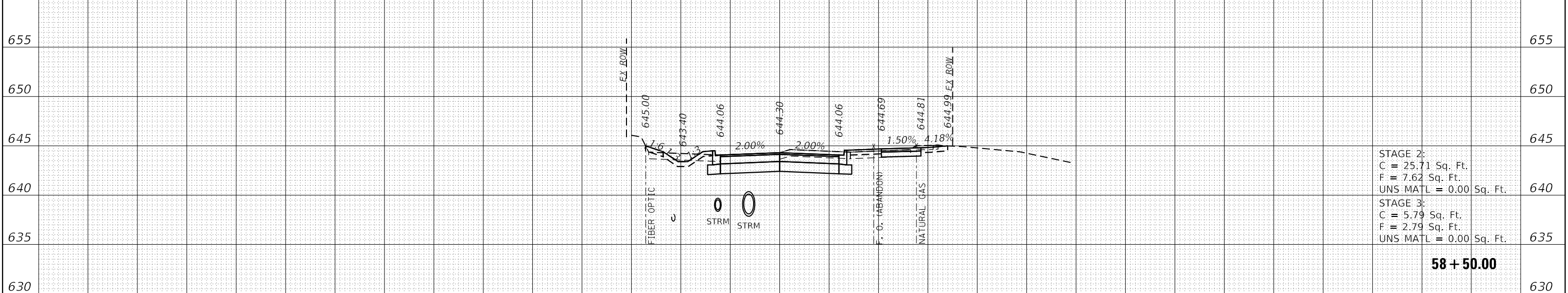
**STATE OF ILLINOIS**  
**DEPARTMENT OF TRANSPORTATION**

**CLAVEY ROAD**  
**CROSS SECTIONS**

SCALE: 1" = 20'    SHEET NO.    OF    SHEETS    STA. 57+00.00 TO STA. 57+50.00

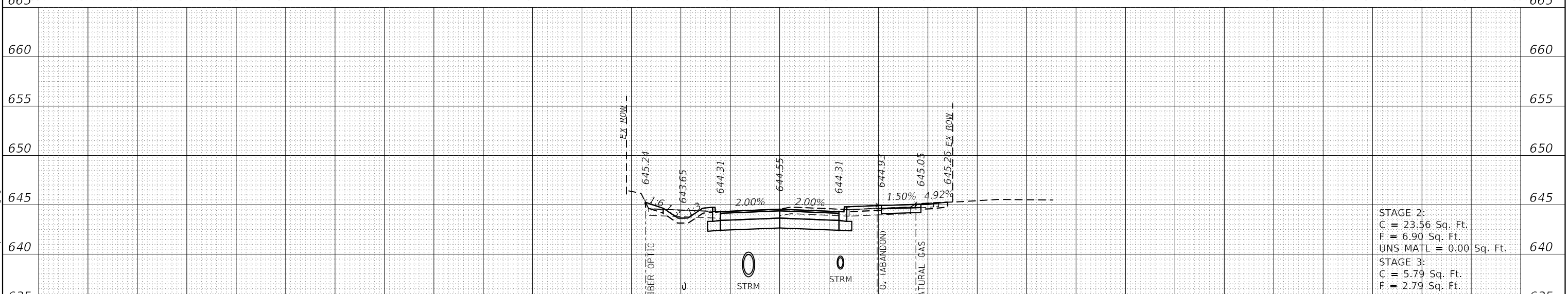
FAU RTE.	SECTION	COUNTY	TOTAL SHEETS	SHEET NO.
1265	15-00125-00-PV	LAKE	300	274
CONTRACT NO. 61C85			ILLINOIS FED. AID PROJECT	

660 150 140 130 120 110 100 90 80 70 60 50 40 30 20 10 0 10 20 30 40 50 60 70 80 90 100 110 120 130 140 150 660



150 140 130 120 110 100 90 80 70 60 50 40 30 20 10 0 10 20 30 40 50 60 70 80 90 100 110 120 130 140 150

665 150 140 130 120 110 100 90 80 70 60 50 40 30 20 10 0 10 20 30 40 50 60 70 80 90 100 110 120 130 140 150 665



150 140 130 120 110 100 90 80 70 60 50 40 30 20 10 0 10 20 30 40 50 60 70 80 90 100 110 120 130 140 150

DATE PLOTTED = 12/29/2021 8:43:34 AM  
PEN TABLE = N:\Standard\CAD\Bentley\standards\IL\DOT\Plotting\CCI-PDF.plt  
PLOT CONFIG = N:\VHD\08289528\Design\18289528\15-Proposed\Clavey.dgn  
FILE NAME = N:\VHD\08289528\Design\18289528\15-Proposed\Clavey.dgn



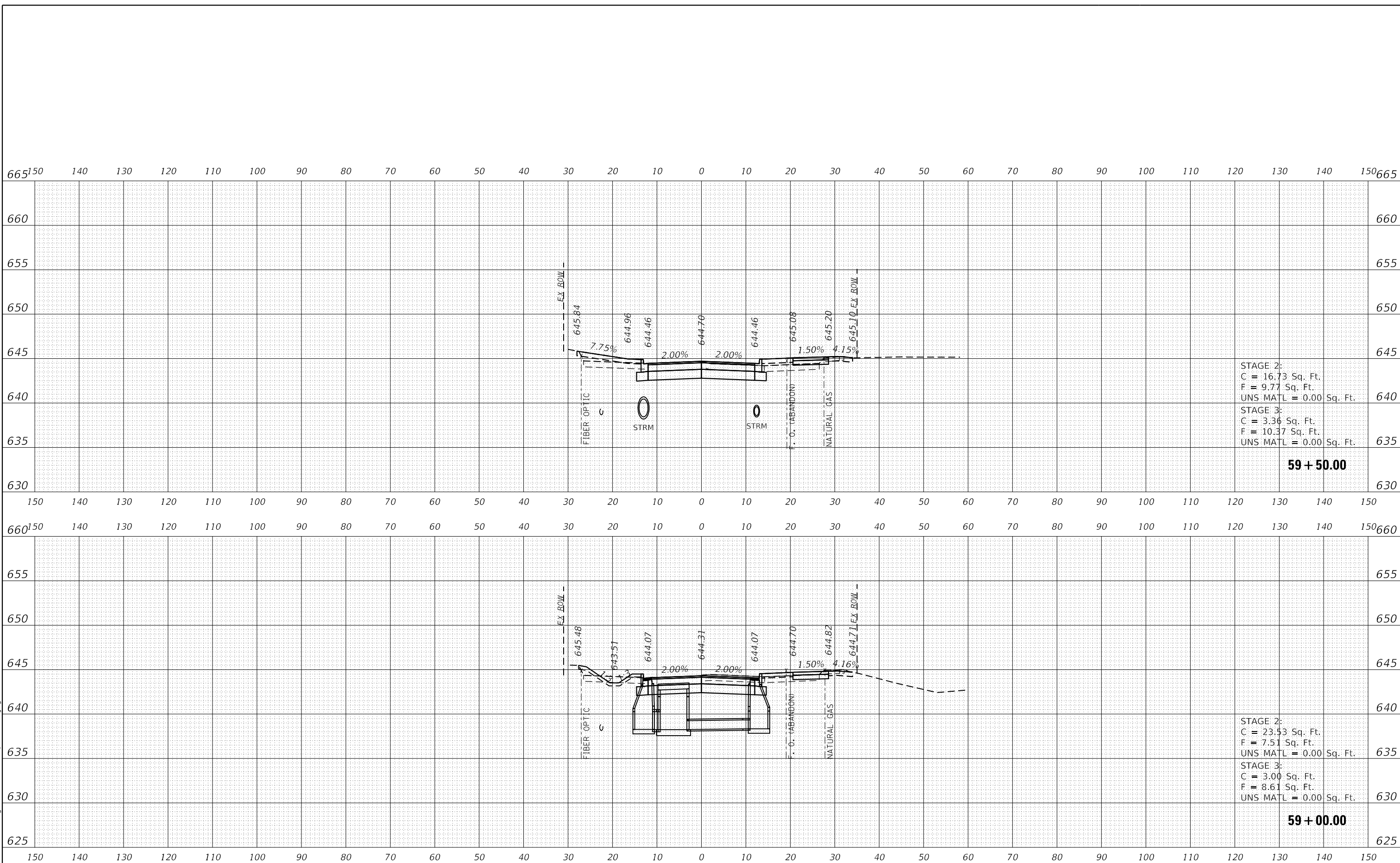
USER NAME = Roadway	DESIGNED - TBH	REVISED -
	DRAWN - TBH	REVISED -
PLOT SCALE = 20.0000' / 1"	CHECKED - ES	REVISED -
PLOT DATE = 12/29/2021	DATE - 11/29/2021	REVISED -

STATE OF ILLINOIS  
DEPARTMENT OF TRANSPORTATION

CLAVEY ROAD  
CROSS SECTIONS

SCALE: 1" = 20' SHEET NO. OF SHEETS STA. 58+00.00 TO STA. 58+50.00

FAU RTE.	SECTION	COUNTY	TOTAL SHEETS	SHEET NO.
1265	15-00125-00-PV	LAKE	300	275
CONTRACT NO. 61C85			ILLINOIS FED. AID PROJECT	



STAGE 2:  
 C = 16.73 Sq. Ft.  
 F = 9.77 Sq. Ft.  
 UNS MATL = 0.00 Sq. Ft.

STAGE 3:  
 C = 3.36 Sq. Ft.  
 F = 10.37 Sq. Ft.  
 UNS MATL = 0.00 Sq. Ft.

**59 + 50.00**

STAGE 2:  
 C = 23.53 Sq. Ft.  
 F = 7.51 Sq. Ft.  
 UNS MATL = 0.00 Sq. Ft.

STAGE 3:  
 C = 3.00 Sq. Ft.  
 F = 8.61 Sq. Ft.  
 UNS MATL = 0.00 Sq. Ft.

**59 + 00.00**

DATE PLOTTED = 12/29/2021 8:43:35 AM  
 PEN TABLE = N:\Standard\CAD\Berkeley\standards\IL\DOT\Plotting\CGI-PDF.plt  
 PLOT CONFIG = N:\Standard\CAD\Berkeley\standards\IL\DOT\Plotting\CGI-PDF.plt  
 FILE NAME = N:\VPROJ\08291952\01\Design\18291952\15-Proposed\_Clavey.dgn



USER NAME = Roadway	DESIGNED - TBH	REVISED -
	DRAWN - TBH	REVISED -
PLOT SCALE = 20.0000' / 1"	CHECKED - ES	REVISED -
PLOT DATE = 12/29/2021	DATE - 11/29/2021	REVISED -

**STATE OF ILLINOIS  
 DEPARTMENT OF TRANSPORTATION**

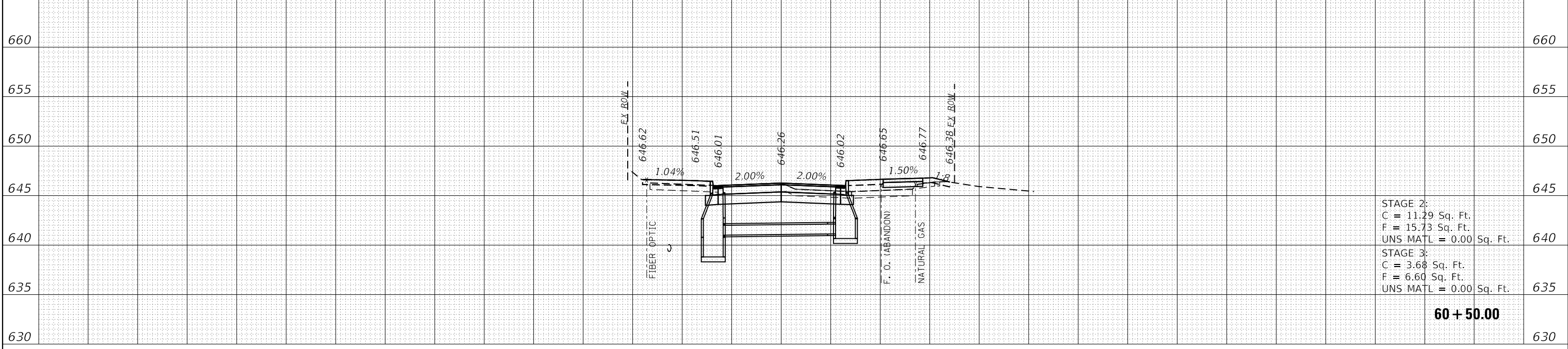
**CLAVEY ROAD  
 CROSS SECTIONS**

SCALE: 1" = 20'    SHEET NO.    OF    SHEETS    STA. 59+00.00 TO STA. 59+50.00

FAU RTE.	SECTION	COUNTY	TOTAL SHEETS	SHEET NO.
1265	15-00125-00-PV	LAKE	300	276
CONTRACT NO. 61C85			ILLINOIS FED. AID PROJECT	



665150 140 130 120 110 100 90 80 70 60 50 40 30 20 10 0 10 20 30 40 50 60 70 80 90 100 110 120 130 140 150665



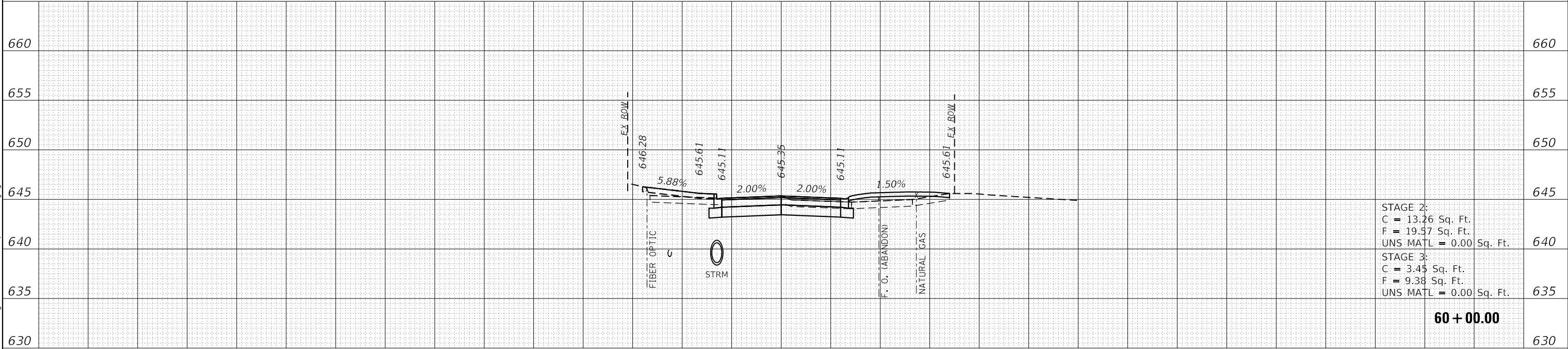
STAGE 2:  
C = 11.29 Sq. Ft.  
F = 15.73 Sq. Ft.  
UNS MATL = 0.00 Sq. Ft.

STAGE 3:  
C = 3.68 Sq. Ft.  
F = 6.60 Sq. Ft.  
UNS MATL = 0.00 Sq. Ft.

**60 + 50.00**

150 140 130 120 110 100 90 80 70 60 50 40 30 20 10 0 10 20 30 40 50 60 70 80 90 100 110 120 130 140 150

665150 140 130 120 110 100 90 80 70 60 50 40 30 20 10 0 10 20 30 40 50 60 70 80 90 100 110 120 130 140 150665



STAGE 2:  
C = 13.26 Sq. Ft.  
F = 19.57 Sq. Ft.  
UNS MATL = 0.00 Sq. Ft.

STAGE 3:  
C = 3.45 Sq. Ft.  
F = 9.38 Sq. Ft.  
UNS MATL = 0.00 Sq. Ft.

**60 + 00.00**

150 140 130 120 110 100 90 80 70 60 50 40 30 20 10 0 10 20 30 40 50 60 70 80 90 100 110 120 130 140 150

DATE PLOTTED = 12/29/2021 8:43:35 AM  
 PEN TABLE = N:\Standard\CAD\Bentley\standards\IL\DOT\Plotting\CCI-PDF.plt.ctb  
 PLOT CONFIG = N:\Standard\CAD\Bentley\standards\IL\DOT\Plotting\CCI-PDF.plt.ctb  
 FILE NAME = N:\VPROJ\08289552\01\Design\18289552\15-Proposed\Clavey.dgn



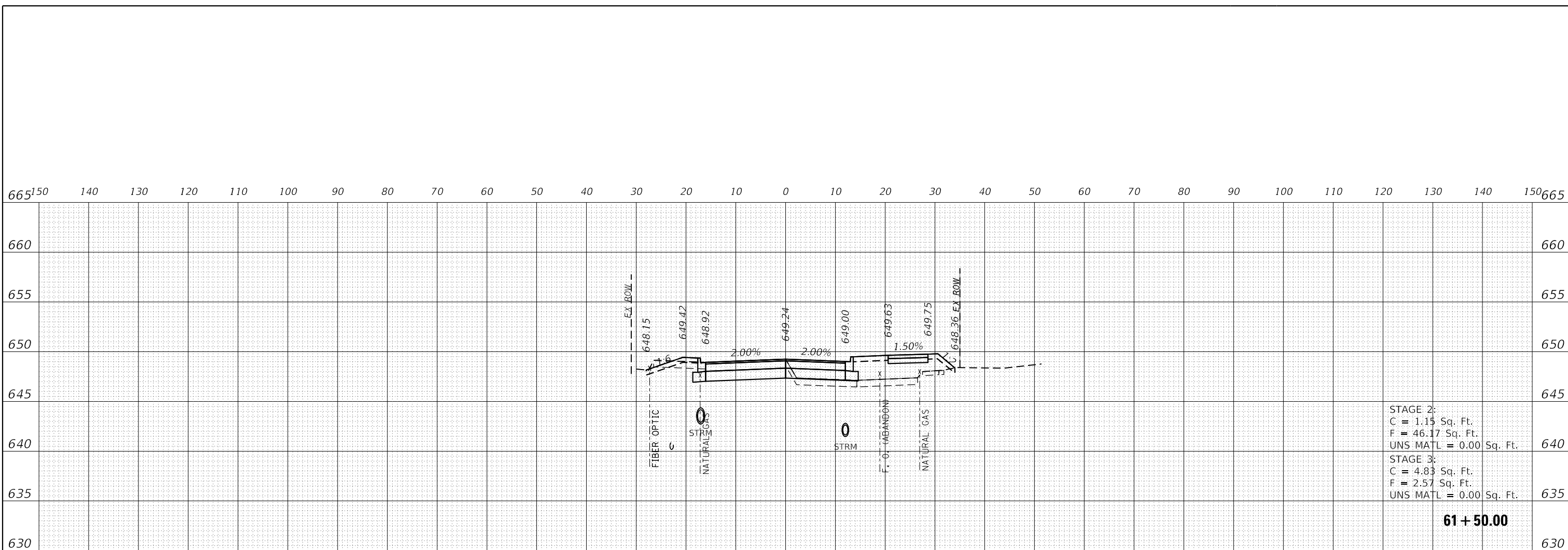
USER NAME = Roadway	DESIGNED - TBH	REVISED -
	DRAWN - TBH	REVISED -
PLOT SCALE = 20.0000' / 1"	CHECKED - ES	REVISED -
PLOT DATE = 12/29/2021	DATE - 11/29/2021	REVISED -

**STATE OF ILLINOIS  
DEPARTMENT OF TRANSPORTATION**

**CLAVEY ROAD  
CROSS SECTIONS**

SCALE: 1" = 20' SHEET NO. OF SHEETS STA. 60+00.00 TO STA. 60+50.00

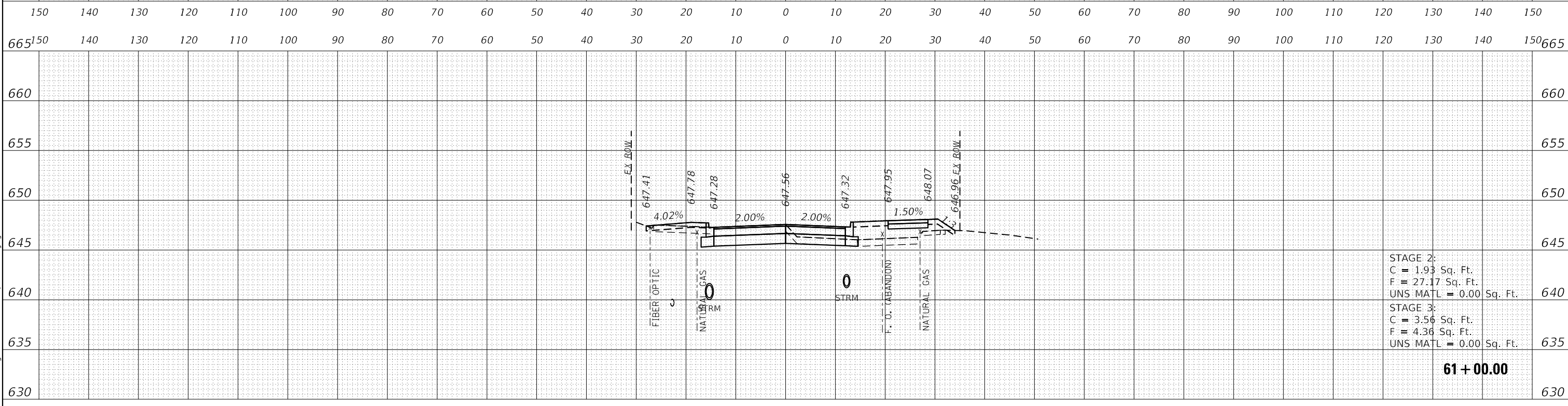
FAU RTE.	SECTION	COUNTY	TOTAL SHEETS	SHEET NO.
1265	15-00125-00-PV	LAKE	300	277
CONTRACT NO. 61C85			ILLINOIS FED. AID PROJECT	



STAGE 2:  
 C = 1.15 Sq. Ft.  
 F = 46.17 Sq. Ft.  
 UNS MATL = 0.00 Sq. Ft.

STAGE 3:  
 C = 4.83 Sq. Ft.  
 F = 2.57 Sq. Ft.  
 UNS MATL = 0.00 Sq. Ft.

**61 + 50.00**



STAGE 2:  
 C = 1.93 Sq. Ft.  
 F = 27.17 Sq. Ft.  
 UNS MATL = 0.00 Sq. Ft.

STAGE 3:  
 C = 3.56 Sq. Ft.  
 F = 4.36 Sq. Ft.  
 UNS MATL = 0.00 Sq. Ft.

**61 + 00.00**

DATE PLOTTED = 12/29/2021 8:43:35 AM  
 PEN TABLE = N:\Standard\CAD\Bentley\standards\IL\DOT\Plotting\CCI-PDF.plt.ctb  
 PLOT CONFIG = N:\Standard\CAD\Bentley\standards\IL\DOT\Plotting\CCI-PDF.plt.ctb  
 FILE NAME = N:\VHDU\08289552\01\Design\18289552\15-Proposed\_Clarvey.dgn



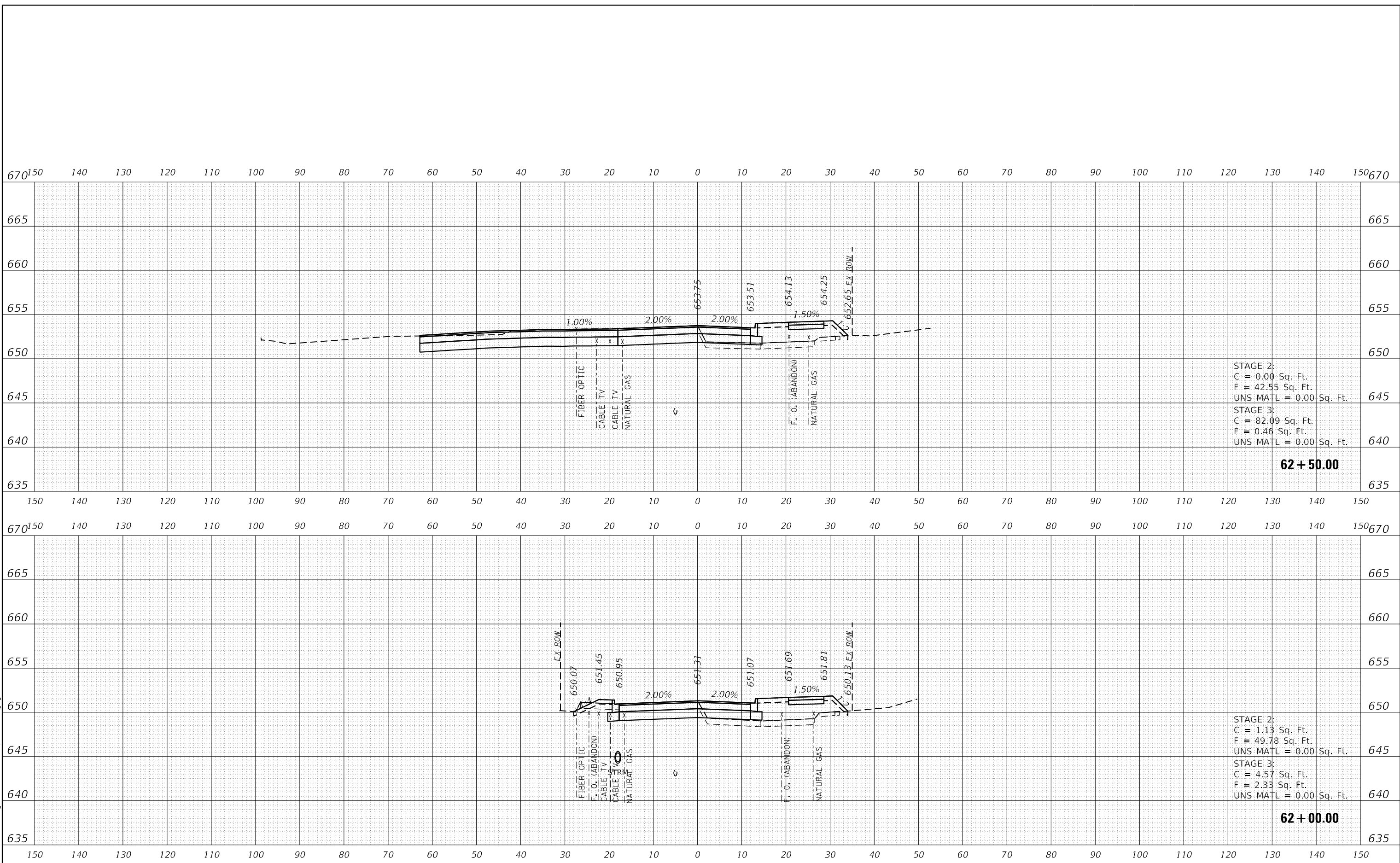
USER NAME = Roadway	DESIGNED - TBH	REVISED -
	DRAWN - TBH	REVISED -
PLOT SCALE = 20.0000' / 1"	CHECKED - ES	REVISED -
PLOT DATE = 12/29/2021	DATE - 11/29/2021	REVISED -

**STATE OF ILLINOIS  
 DEPARTMENT OF TRANSPORTATION**

**CLAVEY ROAD  
 CROSS SECTIONS**

SCALE: 1" = 20' SHEET NO. OF SHEETS STA. 61+00.00 TO STA. 61+50.00

FAU RTE.	SECTION	COUNTY	TOTAL SHEETS	SHEET NO.
1265	15-00125-00-PV	LAKE	300	278
CONTRACT NO. 61C85			ILLINOIS FED. AID PROJECT	



STAGE 2:  
 C = 0.00 Sq. Ft.  
 F = 42.55 Sq. Ft.  
 UNS MATL = 0.00 Sq. Ft.

STAGE 3:  
 C = 82.09 Sq. Ft.  
 F = 0.46 Sq. Ft.  
 UNS MATL = 0.00 Sq. Ft.

**62 + 50.00**

STAGE 2:  
 C = 1.13 Sq. Ft.  
 F = 49.78 Sq. Ft.  
 UNS MATL = 0.00 Sq. Ft.

STAGE 3:  
 C = 4.57 Sq. Ft.  
 F = 2.33 Sq. Ft.  
 UNS MATL = 0.00 Sq. Ft.

**62 + 00.00**

DATE PLOTTED = 12/29/2021 8:43:35 AM  
 PEN TABLE = N:\Standards\CAD\Bentley\standards\IL-DOT\Plotting\CCI-PDF-plc19  
 PLOT CONFIG = N:\Standards\CAD\Bentley\standards\IL-DOT\Plotting\CCI-PDF-plc19  
 FILE NAME = N:\VPOU\08289552\Design\18289552\18289552.dwg



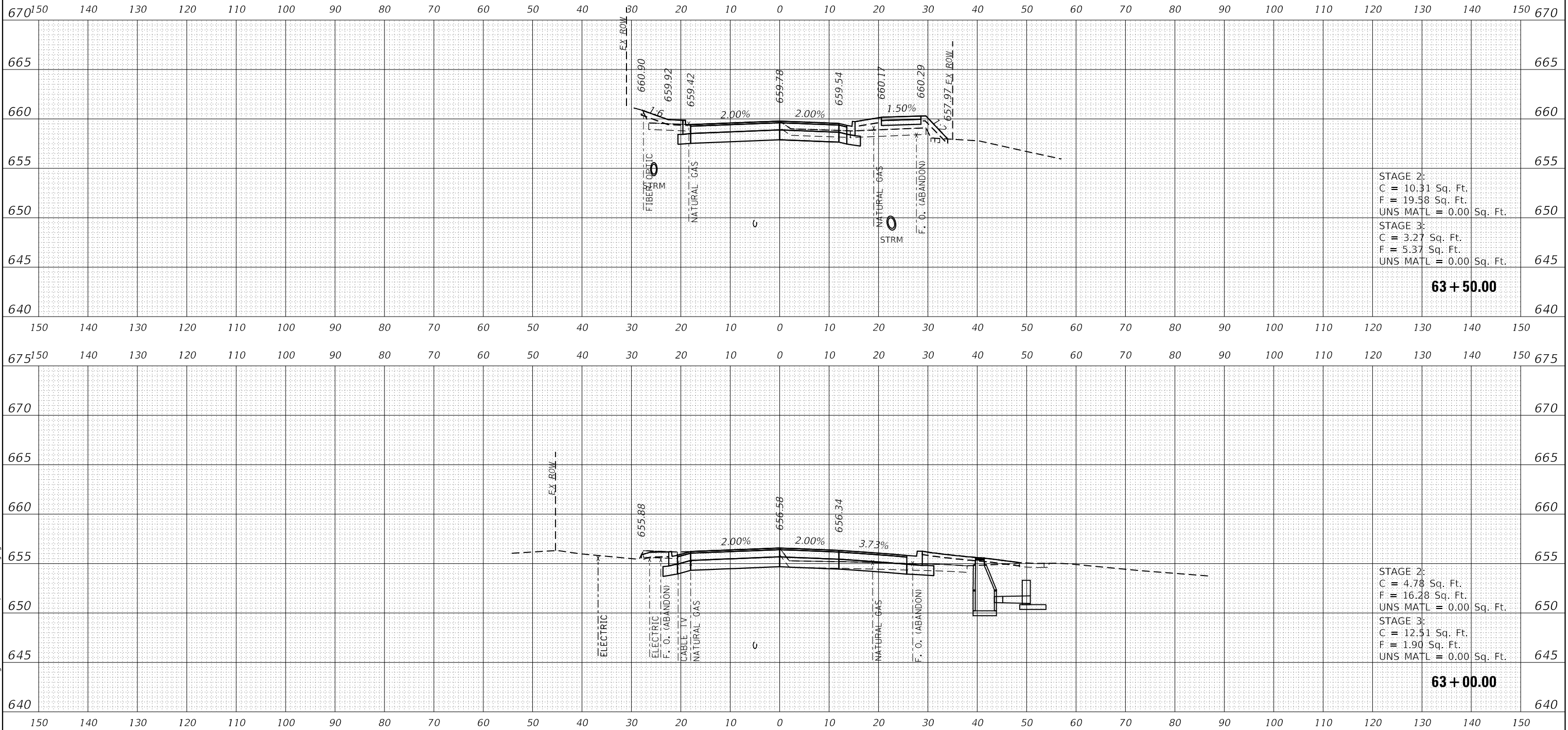
USER NAME = Roadway	DESIGNED - TBH	REVISED -
	DRAWN - TBH	REVISED -
PLOT SCALE = 20.0000' / 1"	CHECKED - ES	REVISED -
PLOT DATE = 12/29/2021	DATE - 11/29/2021	REVISED -

**STATE OF ILLINOIS  
 DEPARTMENT OF TRANSPORTATION**

**CLAVEY ROAD  
 CROSS SECTIONS**

SCALE: 1" = 20' SHEET NO. OF SHEETS STA. 62+00.00 TO STA. 62+50.00

FAU RTE.	SECTION	COUNTY	TOTAL SHEETS	SHEET NO.
1265	15-00125-00-PV	LAKE	300	279
CONTRACT NO. 61C85			ILLINOIS FED. AID PROJECT	



DATE PLOTTED = 12/29/2021 8:43:35 AM  
 PEN TABLE = N:\Standard\CAD\Bentley\standards\IL\DOT\Plotting\CCI-PDF-plot.ctb  
 PLOT CONFIG = N:\Standard\CAD\Bentley\standards\IL\DOT\Plotting\CCI-PDF-plot.ctb  
 FILE NAME = N:\VPROJ\08289952\Design\18289952.dwg



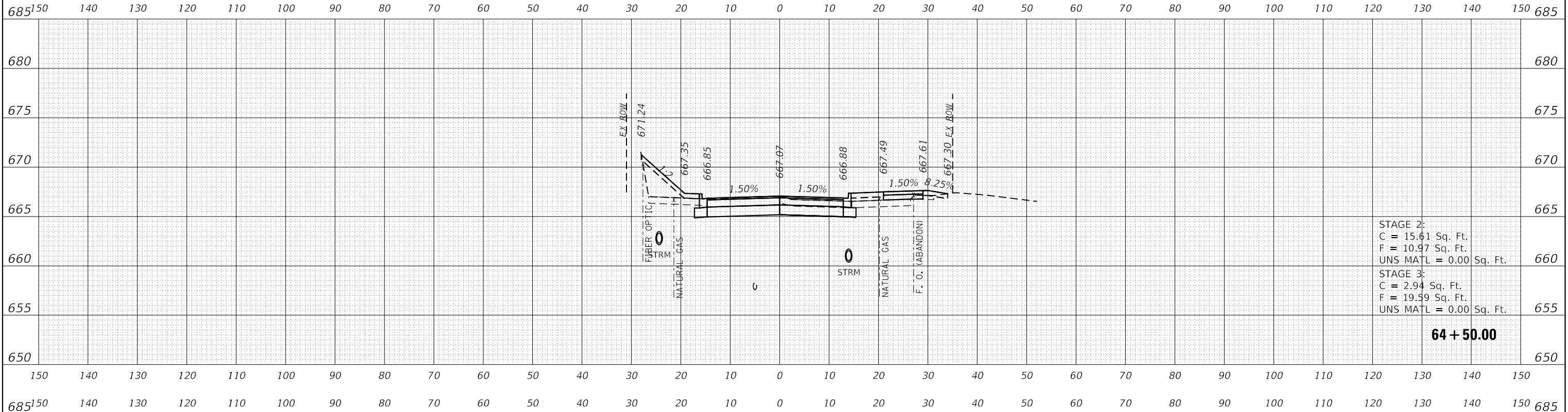
USER NAME = Roadway	DESIGNED - TBH	REVISED -
	DRAWN - TBH	REVISED -
PLOT SCALE = 20.0000' / 1"	CHECKED - ES	REVISED -
PLOT DATE = 12/29/2021	DATE - 11/29/2021	REVISED -

**STATE OF ILLINOIS  
 DEPARTMENT OF TRANSPORTATION**

**CLAVEY ROAD  
 CROSS SECTIONS**

SCALE: 1" = 20'    SHEET NO.    OF    SHEETS    STA. 63+00.00 TO STA. 63+50.00

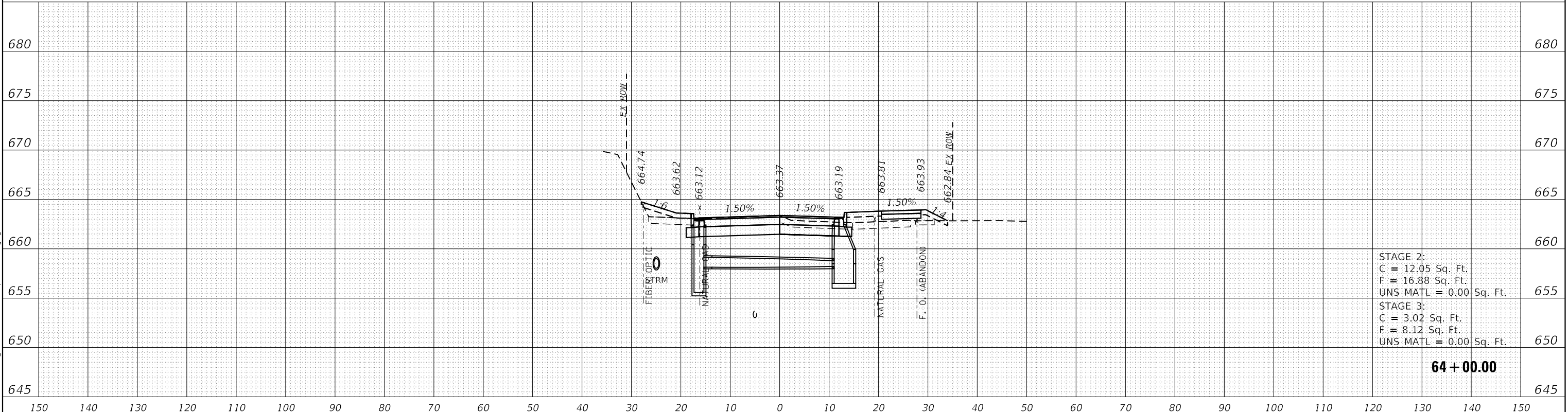
FAU RTE.	SECTION	COUNTY	TOTAL SHEETS	SHEET NO.
1265	15-00125-00-PV	LAKE	300	280
CONTRACT NO. 61C85			ILLINOIS FED. AID PROJECT	



STAGE 2:  
 C = 15.61 Sq. Ft.  
 F = 10.97 Sq. Ft.  
 UNS MATL = 0.00 Sq. Ft.

STAGE 3:  
 C = 2.94 Sq. Ft.  
 F = 19.59 Sq. Ft.  
 UNS MATL = 0.00 Sq. Ft.

**64 + 50.00**



STAGE 2:  
 C = 12.05 Sq. Ft.  
 F = 16.88 Sq. Ft.  
 UNS MATL = 0.00 Sq. Ft.

STAGE 3:  
 C = 3.02 Sq. Ft.  
 F = 8.12 Sq. Ft.  
 UNS MATL = 0.00 Sq. Ft.

**64 + 00.00**

DATE PLOTTED = 12/29/2021 8:43:35 AM  
 PEN TABLE = N:\Standard\CAD\Berkeley\standards\IL\DOT\Plotting\CCI-PDF-plot.ctb  
 PLOT CONFIG = N:\VHDU\0828\0828.dwg  
 FILE NAME = N:\VHDU\0828\0828.dwg



USER NAME = Roadway	DESIGNED - TBH	REVISED -
	DRAWN - TBH	REVISED -
PLOT SCALE = 20.0000' / 1"	CHECKED - ES	REVISED -
PLOT DATE = 12/29/2021	DATE - 11/29/2021	REVISED -

**STATE OF ILLINOIS  
 DEPARTMENT OF TRANSPORTATION**

**CLAVEY ROAD  
 CROSS SECTIONS**

SCALE: 1" = 20'    SHEET NO.    OF    SHEETS    STA. 64+00.00 TO STA. 64+50.00

FAU RTE.	SECTION	COUNTY	TOTAL SHEETS	SHEET NO.
1265	15-00125-00-PV	LAKE	300	281
CONTRACT NO. 61G85			ILLINOIS FED. AID PROJECT	

695 150 140 130 120 110 100 90 80 70 60 50 40 30 20 10 0 10 20 30 40 50 60 70 80 90 100 110 120 130 140 150 695

690 690

685 685

680 680

675 675

670 670

665 665

660 660

655 655

690 150 140 130 120 110 100 90 80 70 60 50 40 30 20 10 0 10 20 30 40 50 60 70 80 90 100 110 120 130 140 150 690

685 685

680 680

675 675

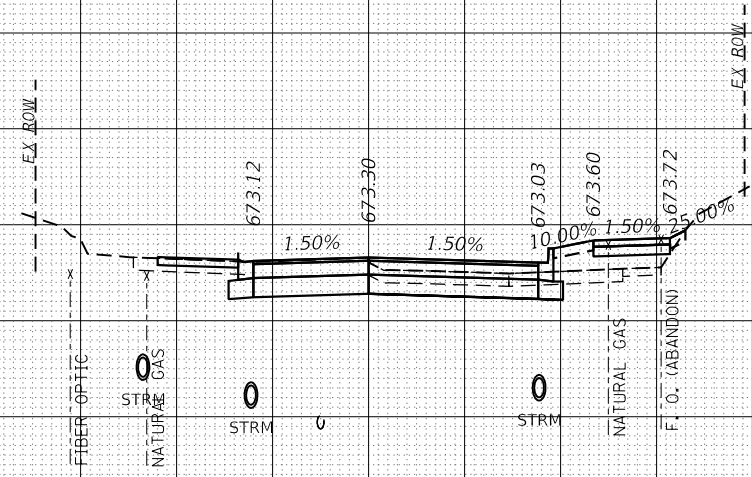
670 670

665 665

660 660

655 655

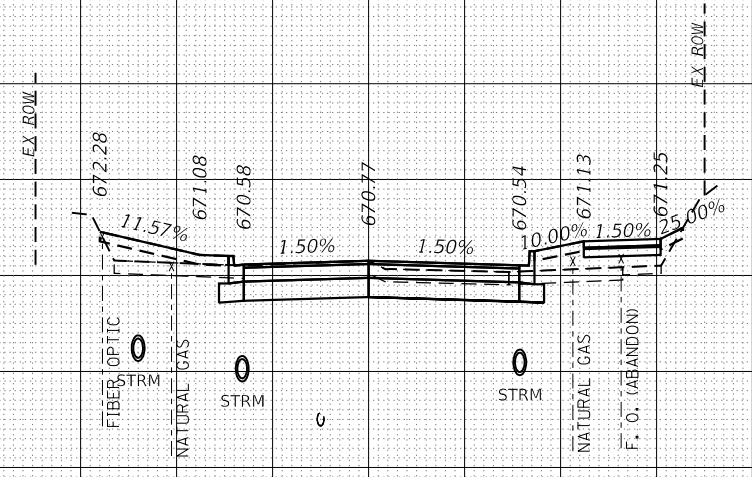
150 140 130 120 110 100 90 80 70 60 50 40 30 20 10 0 10 20 30 40 50 60 70 80 90 100 110 120 130 140 150



STAGE 2:  
C = 15.68 Sq. Ft.  
F = 8.96 Sq. Ft.  
UNS MATL = 0.00 Sq. Ft.

STAGE 3:  
C = 2.90 Sq. Ft.  
F = 4.45 Sq. Ft.  
UNS MATL = 0.00 Sq. Ft.

**65 + 34.1900**



STAGE 2:  
C = 17.97 Sq. Ft.  
F = 8.53 Sq. Ft.  
UNS MATL = 0.00 Sq. Ft.

STAGE 3:  
C = 3.04 Sq. Ft.  
F = 11.80 Sq. Ft.  
UNS MATL = 0.00 Sq. Ft.

**65 + 00.00**

DATE PLOTTED = 12/29/2021 8:43:35 AM  
 PEN TABLE = N:\Standard\CAD\Bentley\standards\IL\DOT\Plotting\CCI-PDF.plt.ctb  
 PLOT CONFIG = N:\VPROJ\0828\0828.dwg  
 FILE NAME = N:\VPROJ\0828\0828.dwg



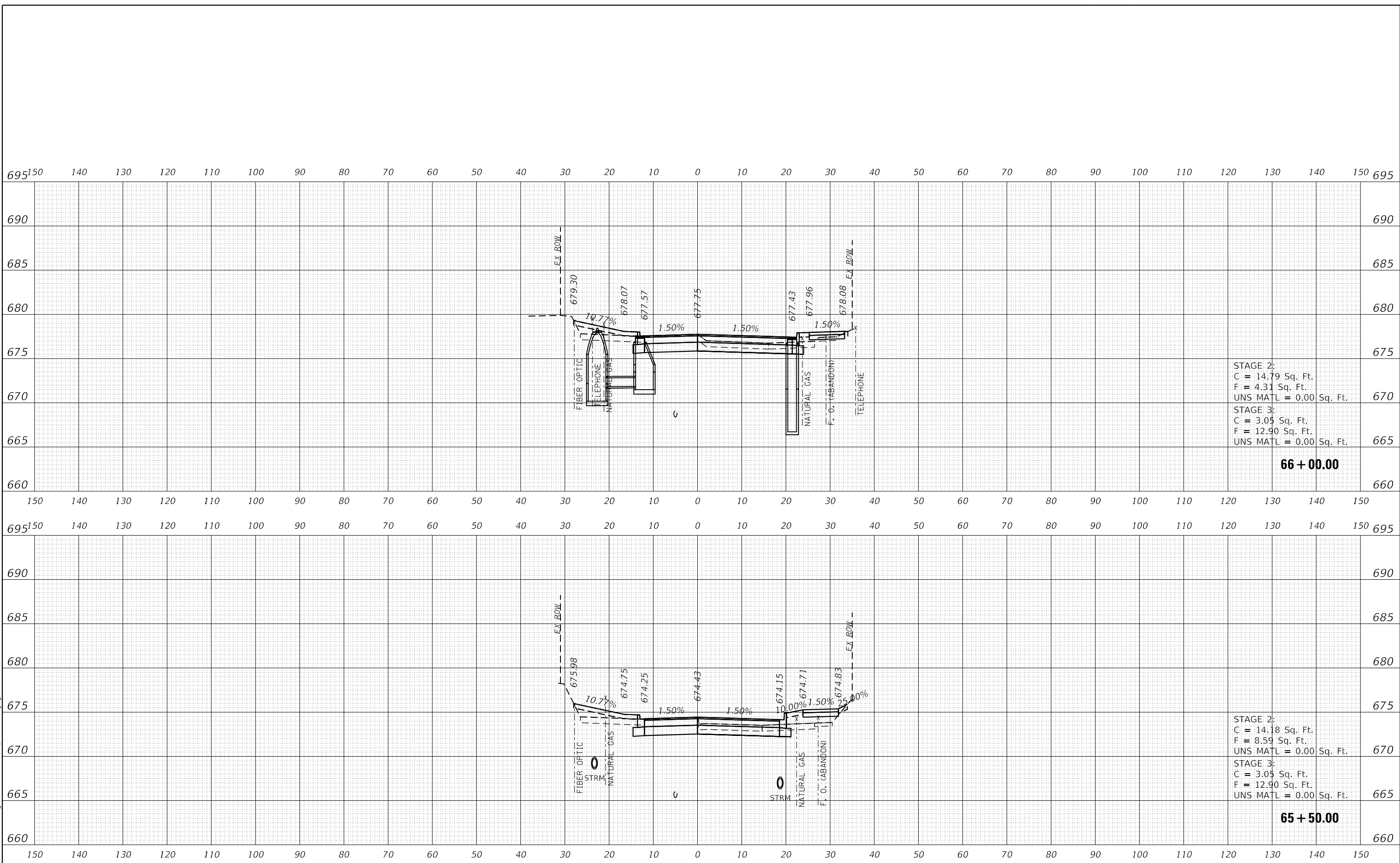
USER NAME = Roadway	DESIGNED - TBH	REVISED -
	DRAWN - TBH	REVISED -
PLOT SCALE = 20.0000' / 1"	CHECKED - ES	REVISED -
PLOT DATE = 12/29/2021	DATE - 11/29/2021	REVISED -

STATE OF ILLINOIS  
DEPARTMENT OF TRANSPORTATION

CLAVEY ROAD  
CROSS SECTIONS

SCALE: 1" = 20' SHEET NO. OF SHEETS STA. 65+00.00 TO STA. 65+34.1900

FAU RTE.	SECTION	COUNTY	TOTAL SHEETS	SHEET NO.
1265	15-00125-00-PV	LAKE	300	282
CONTRACT NO. 61C85			ILLINOIS FED. AID PROJECT	



STAGE 2:  
 C = 14.79 Sq. Ft.  
 F = 4.31 Sq. Ft.  
 UNS MATL = 0.00 Sq. Ft.

STAGE 3:  
 C = 3.05 Sq. Ft.  
 F = 12.90 Sq. Ft.  
 UNS MATL = 0.00 Sq. Ft.

**66 + 00.00**

STAGE 2:  
 C = 14.18 Sq. Ft.  
 F = 8.59 Sq. Ft.  
 UNS MATL = 0.00 Sq. Ft.

STAGE 3:  
 C = 3.05 Sq. Ft.  
 F = 12.90 Sq. Ft.  
 UNS MATL = 0.00 Sq. Ft.

**65 + 50.00**

DATE PLOTTED = 12/29/2021 8:43:36 AM  
 PEN TABLE = N:\Standard\CAD\Bentley\standards\IL\DOT\Plotting\CCI-PDF-plot.ctb  
 PLOT CONFIG = N:\Standard\CAD\Bentley\standards\IL\DOT\Plotting\CCI-PDF-plot.ctb  
 FILE NAME = N:\VPROJ\08281955\01\Design\15-00125-00-PV-Proposed\_C1.rvt.dgn



USER NAME = Roadway	DESIGNED - TBH	REVISED -
	DRAWN - TBH	REVISED -
PLOT SCALE = 20.0000' / 1"	CHECKED - ES	REVISED -
PLOT DATE = 12/29/2021	DATE - 11/29/2021	REVISED -

**STATE OF ILLINOIS  
 DEPARTMENT OF TRANSPORTATION**

**CLAVEY ROAD  
 CROSS SECTIONS**

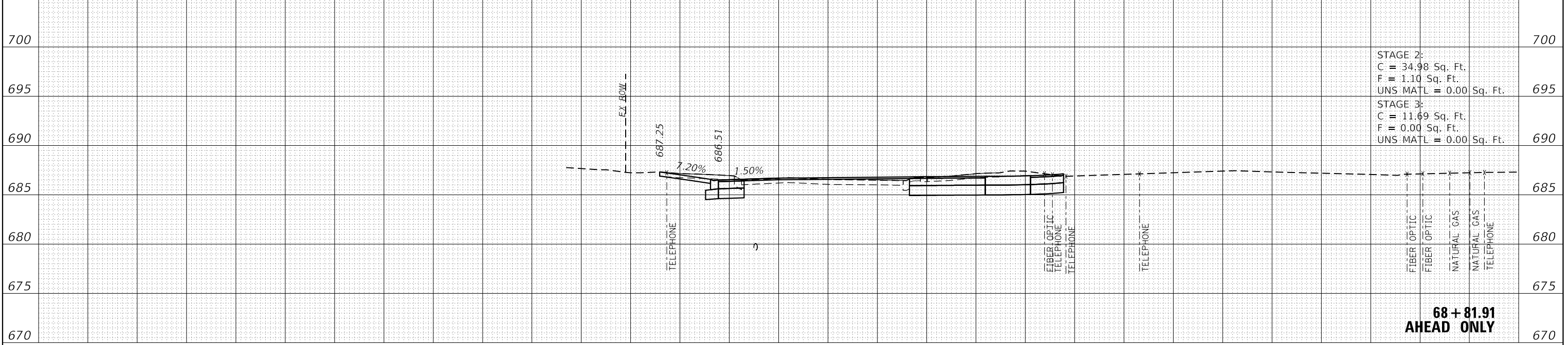
SCALE: 1" = 20' SHEET NO. OF SHEETS STA. 65+50.00 TO STA. 66+00.00

FAU RTE.	SECTION	COUNTY	TOTAL SHEETS	SHEET NO.
1265	15-00125-00-PV	LAKE	300	283
CONTRACT NO. 61C85			ILLINOIS FED. AID PROJECT	



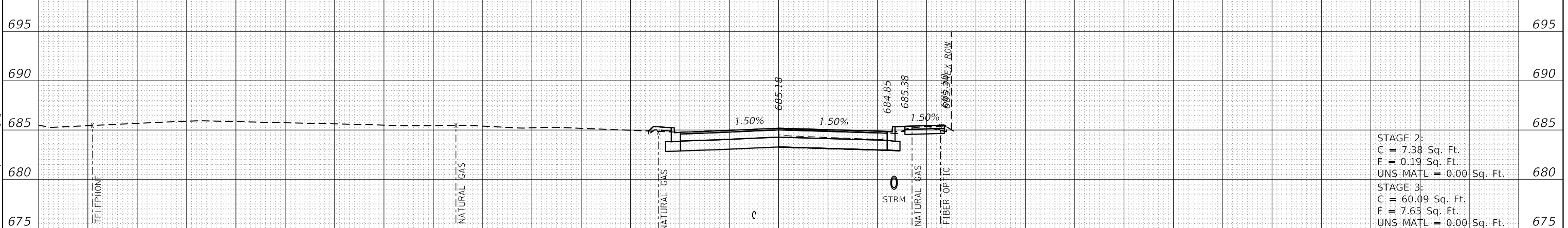


705150 140 130 120 110 100 90 80 70 60 50 40 30 20 10 0 10 20 30 40 50 60 70 80 90 100 110 120 130 140 150 705



150 140 130 120 110 100 90 80 70 60 50 40 30 20 10 0 10 20 30 40 50 60 70 80 90 100 110 120 130 140 150

700150 140 130 120 110 100 90 80 70 60 50 40 30 20 10 0 10 20 30 40 50 60 70 80 90 100 110 120 130 140 150 700



150 140 130 120 110 100 90 80 70 60 50 40 30 20 10 0 10 20 30 40 50 60 70 80 90 100 110 120 130 140 150

DATE PLOTTED = 12/29/2021 8:43:06 AM  
 PEN TABLE = N:\Standard\CAD\Bentley\standards\IL\DOT\Plotting\CCI-PDF-plc1c1g  
 PLOT CONFIG = N:\Standard\CAD\Bentley\standards\IL\DOT\Plotting\CCI-PDF-plc1c1g  
 FILE NAME = N:\VPROJ\08281955\01\Design\18281955\01-VS-Proposed-Clavey.dgn



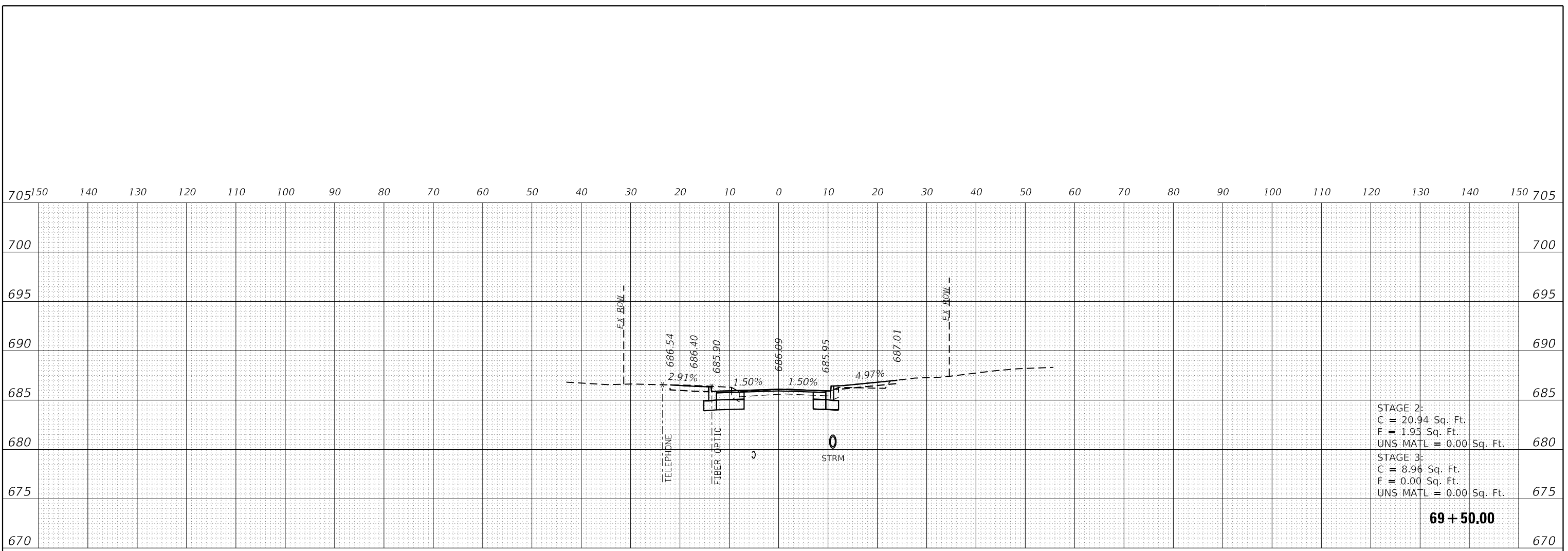
USER NAME = Roadway	DESIGNED - TBH	REVISED -
	DRAWN - TBH	REVISED -
PLOT SCALE = 20.0000' / 1"	CHECKED - ES	REVISED -
PLOT DATE = 12/29/2021	DATE - 11/29/2021	REVISED -

**STATE OF ILLINOIS  
DEPARTMENT OF TRANSPORTATION**

**CLAVEY ROAD  
CROSS SECTIONS**

SCALE: 1" = 20'    SHEET NO.    OF    SHEETS    STA. 67+49.33 TO STA. 68+81.91

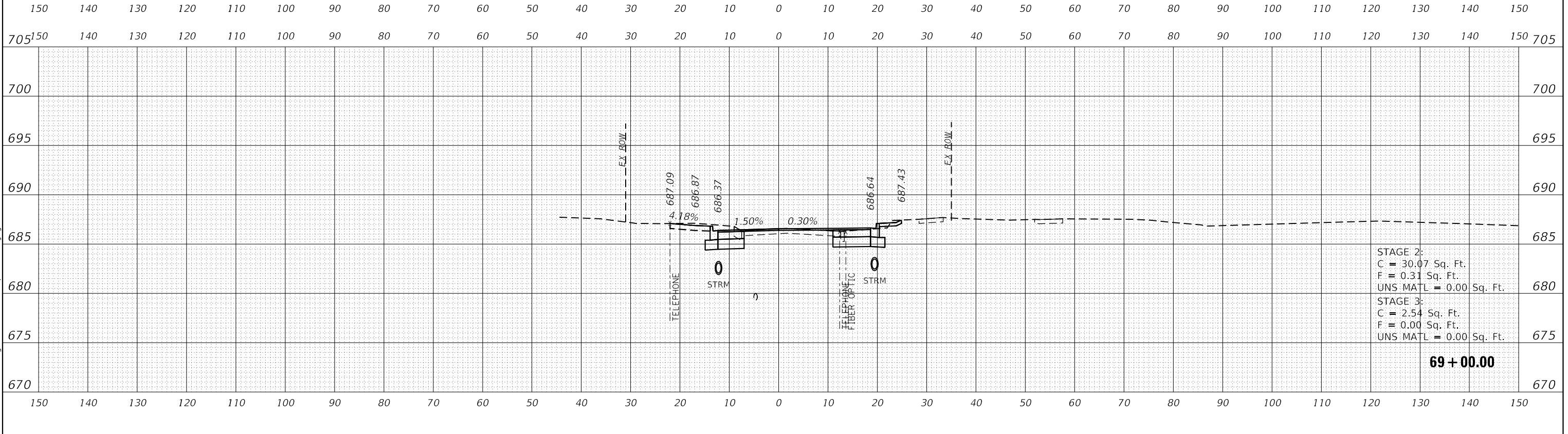
FAU RTE.	SECTION	COUNTY	TOTAL SHEETS	SHEET NO.
1265	15-00125-00-PV	LAKE	300	285
CONTRACT NO. 61C85			ILLINOIS FED. AID PROJECT	



STAGE 2:  
 C = 20.94 Sq. Ft.  
 F = 1.95 Sq. Ft.  
 UNS MATL = 0.00 Sq. Ft.

STAGE 3:  
 C = 8.96 Sq. Ft.  
 F = 0.00 Sq. Ft.  
 UNS MATL = 0.00 Sq. Ft.

**69 + 50.00**



STAGE 2:  
 C = 30.07 Sq. Ft.  
 F = 0.31 Sq. Ft.  
 UNS MATL = 0.00 Sq. Ft.

STAGE 3:  
 C = 2.54 Sq. Ft.  
 F = 0.00 Sq. Ft.  
 UNS MATL = 0.00 Sq. Ft.

**69 + 00.00**

DATE PLOTTED = 12/29/2021 8:43:36 AM  
 PEN TABLE = N:\Standard\CAD\Bentley\standards\IL\DOT\Plotting\CCI-PDF-plot.ctb  
 PLOT CONFIG = N:\Standard\CAD\Bentley\standards\IL\DOT\Plotting\CCI-PDF-plot.ctb  
 FILE NAME = N:\VHDU\08289550\08289550-15-Proposed\21\Design\112221\08289550.dgn



USER NAME = Roadway	DESIGNED - TBH	REVISED -
	DRAWN - TBH	REVISED -
PLOT SCALE = 20.0000' / 1"	CHECKED - ES	REVISED -
PLOT DATE = 12/29/2021	DATE - 11/29/2021	REVISED -

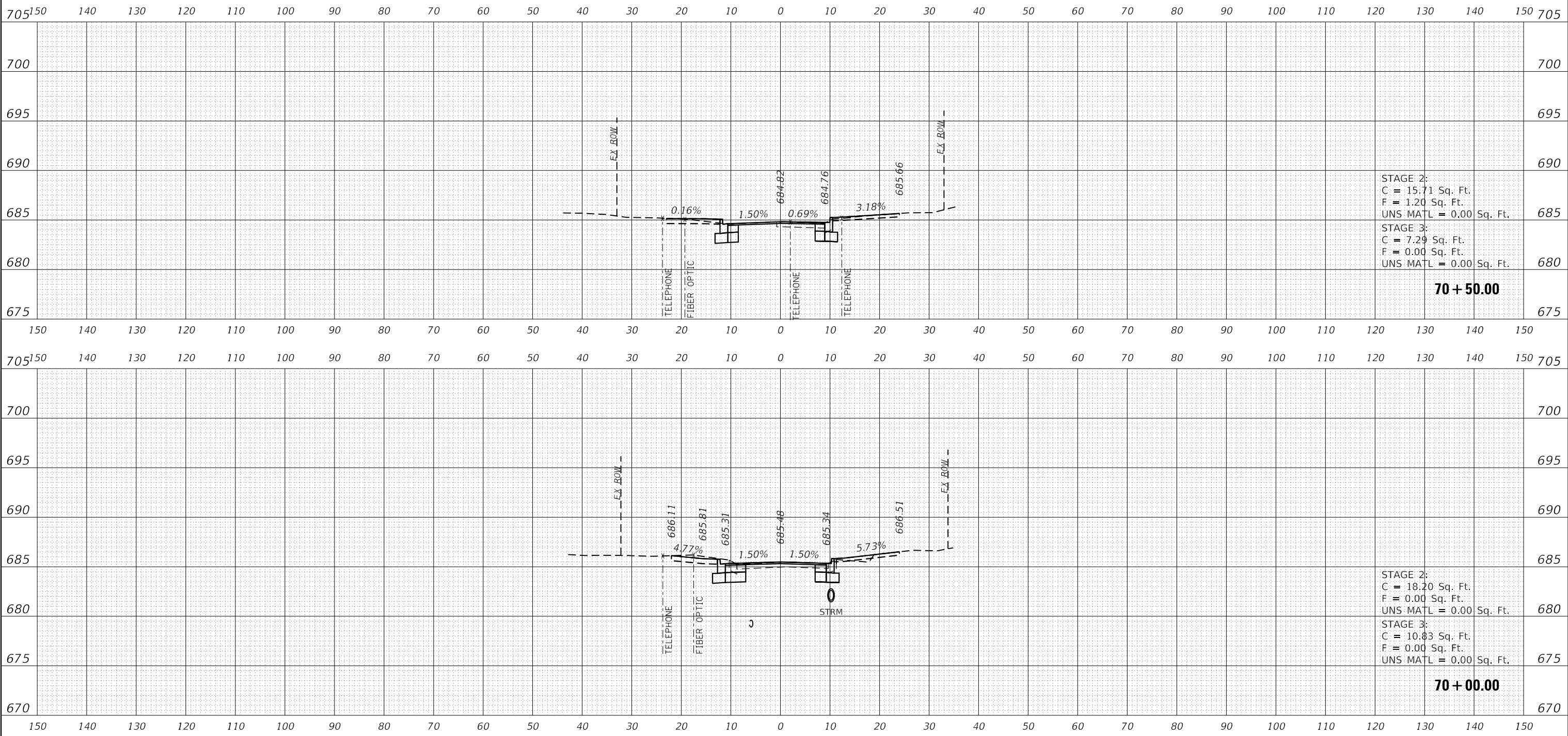
**STATE OF ILLINOIS  
 DEPARTMENT OF TRANSPORTATION**

**BLACKSTONE PLACE  
 CROSS SECTIONS**

SCALE: 1" = 20'    SHEET NO.    OF    SHEETS    STA. 69+00.00 TO STA. 69+50.00

FAU RTE.	SECTION	COUNTY	TOTAL SHEETS	SHEET NO.
1265	15-00125-00-PV	LAKE	300	286
CONTRACT NO. 61C85			ILLINOIS FED. AID PROJECT	

DATE PLOTTED = 12/29/2021 8:43:36 AM  
 PEN TABLE = N:\Standard\CAD\Bentley\standards\IL\DOT\Plotting\CGI-PDF.plt.ctb  
 PLOT CONFIG = N:\Standard\CAD\Bentley\standards\IL\DOT\Plotting\CGI-PDF.plt.ctb  
 FILE NAME = N:\VPROJ\08291952\01\Design\18291952-01-VS-Proposed\_Crossing.dgn



USER NAME = Roadway	DESIGNED - TBH	REVISED -
	DRAWN - TBH	REVISED -
PLOT SCALE = 20.0000' / 1"	CHECKED - ES	REVISED -
PLOT DATE = 12/29/2021	DATE - 11/29/2021	REVISED -

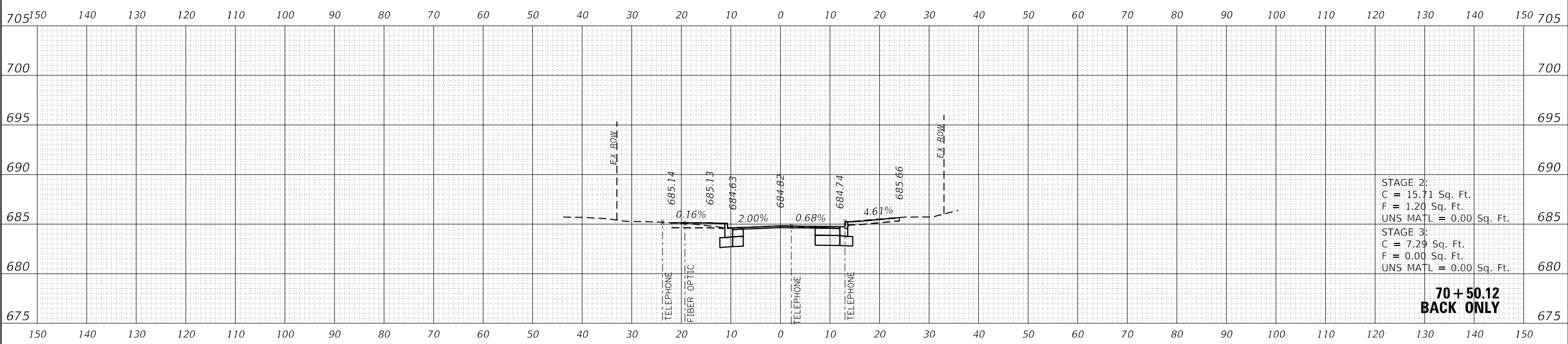
**STATE OF ILLINOIS  
DEPARTMENT OF TRANSPORTATION**

**BLACKSTONE PLACE  
CROSS SECTIONS**

SCALE: 1" = 20'    SHEET NO.    OF    SHEETS    STA. 70+00.00 TO STA. 70+50.00

FAU RTE.	SECTION	COUNTY	TOTAL SHEETS	SHEET NO.
1265	15-00125-00-PV	LAKE	300	287
CONTRACT NO. 61C85			ILLINOIS FED. AID PROJECT	

DATE PLOTTED = 12/29/2021 8:43:36 AM  
 PEN TABLE = N:\Standard\CAD\Berkeley\standards\IL\DOT\Plotting\CCI-PDF-plc1c1g  
 PLOT CONFIG = N:\Standard\CAD\Berkeley\standards\IL\DOT\Plotting\CCI-PDF-plc1c1g  
 FILE NAME = N:\VPROJ\08289550\01\Design\08289550-15-Proposed-CL-wrwy.dgn



STAGE 2:  
 C = 15.71 Sq. Ft.  
 F = 1.20 Sq. Ft.  
 UNS MATL = 0.00 Sq. Ft.

STAGE 3:  
 C = 7.29 Sq. Ft.  
 F = 0.00 Sq. Ft.  
 UNS MATL = 0.00 Sq. Ft.

**70 + 50.12  
BACK ONLY**



USER NAME = Roadway	DESIGNED - TBH	REVISED -
	DRAWN - TBH	REVISED -
PLOT SCALE = 20.0000' / 1" =	CHECKED - ES	REVISED -
PLOT DATE = 12/29/2021	DATE - 11/29/2021	REVISED -

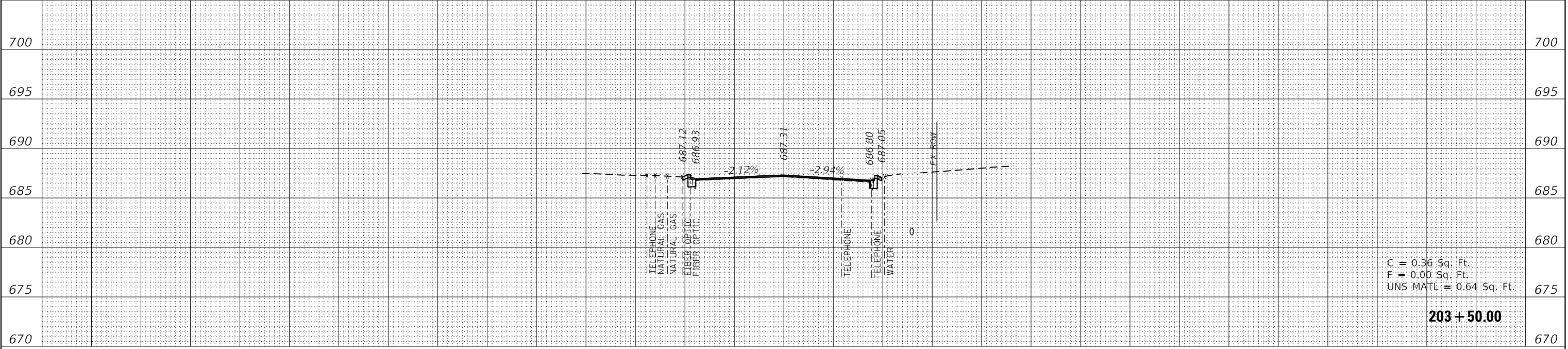
**STATE OF ILLINOIS  
DEPARTMENT OF TRANSPORTATION**

**BLACKSTONE PLACE  
CROSS SECTIONS**

SCALE: 1" = 20'    SHEET NO.    OF    SHEETS    STA. 70+50.12 TO STA. 70+50.12

FAU RTE.	SECTION	COUNTY	TOTAL SHEETS	SHEET NO.
1265	15-00125-00-PV	LAKE	300	288
CONTRACT NO. 61G85			ILLINOIS FED. AID PROJECT	

705 150 140 130 120 110 100 90 80 70 60 50 40 30 20 10 0 10 20 30 40 50 60 70 80 90 100 110 120 130 140 150 705

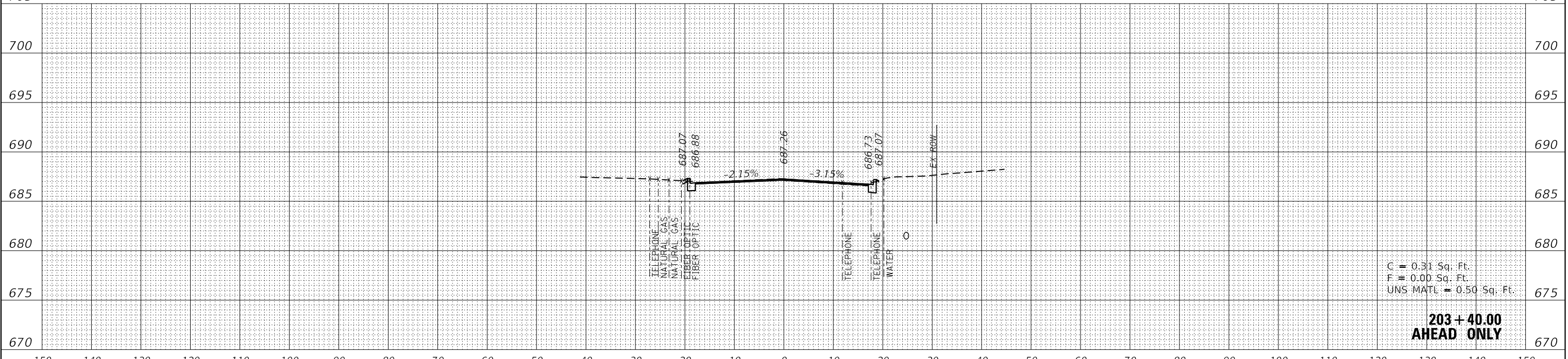


C = 0.36 Sq. Ft.  
F = 0.00 Sq. Ft.  
UNS MATL = 0.64 Sq. Ft.

**203+50.00**

150 140 130 120 110 100 90 80 70 60 50 40 30 20 10 0 10 20 30 40 50 60 70 80 90 100 110 120 130 140 150

705 150 140 130 120 110 100 90 80 70 60 50 40 30 20 10 0 10 20 30 40 50 60 70 80 90 100 110 120 130 140 150 705



C = 0.31 Sq. Ft.  
F = 0.00 Sq. Ft.  
UNS MATL = 0.50 Sq. Ft.

**203+40.00  
AHEAD ONLY**

150 140 130 120 110 100 90 80 70 60 50 40 30 20 10 0 10 20 30 40 50 60 70 80 90 100 110 120 130 140 150

DATE PLOTTED = 12/29/2021 8:43:37 AM  
 PEN TABLE = N:\Standards\CAD\Bentley\standards\IL\DOT\Plotting\CCI-PDF-plot.ctb  
 PLOT CONFIG = N:\Standards\CAD\Bentley\standards\IL\DOT\Plotting\CCI-PDF-plot.ctb  
 FILE NAME = N:\VHD\10828955\21\Design\10828955\21\Proposed\_CrossSection.dgn



USER NAME = Roadway	DESIGNED - TBH	REVISED -
	DRAWN - TBH	REVISED -
PLOT SCALE = 20.0000' / 1"	CHECKED - ES	REVISED -
PLOT DATE = 12/29/2021	DATE - 11/29/2021	REVISED -

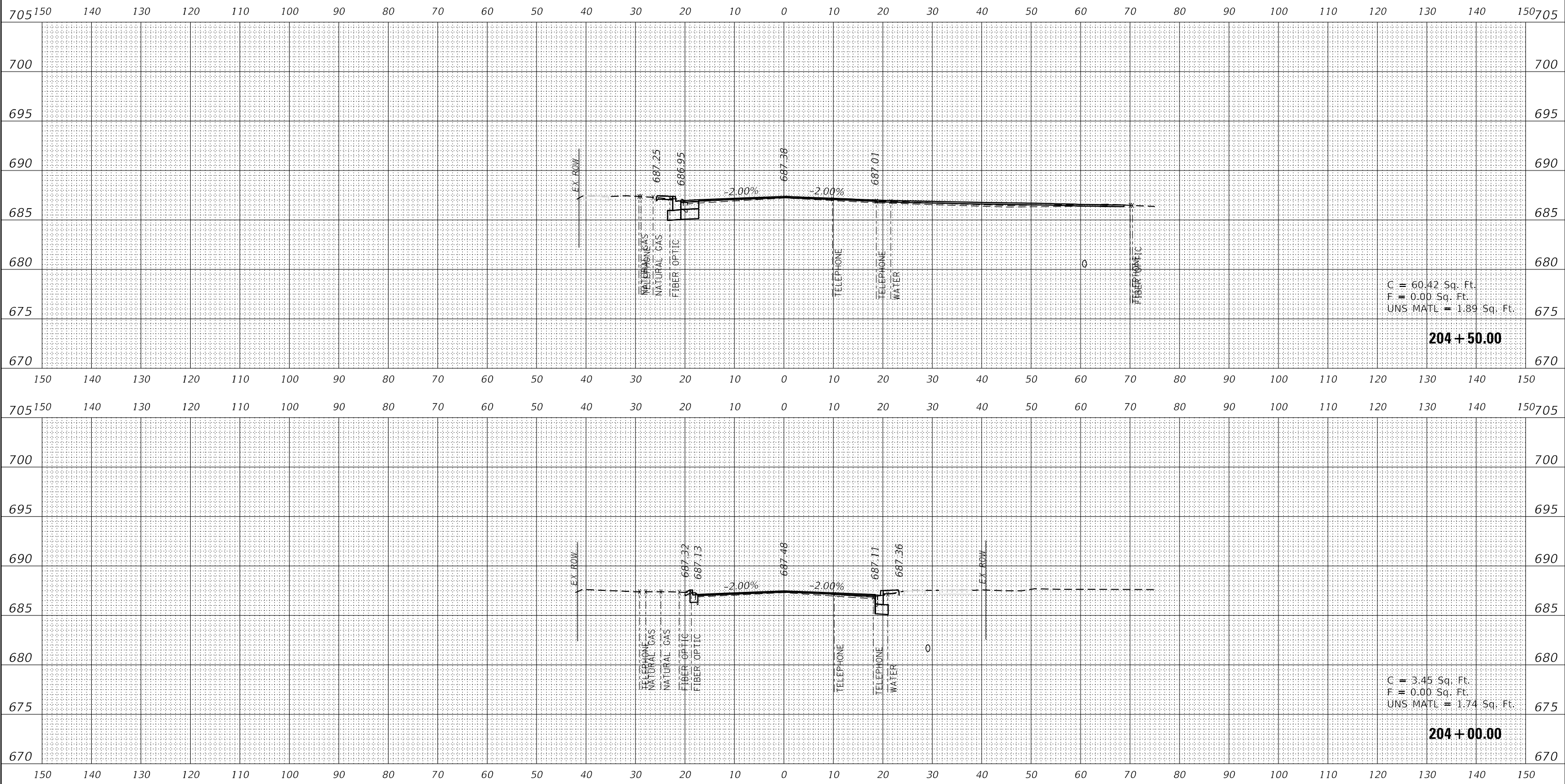
STATE OF ILLINOIS  
DEPARTMENT OF TRANSPORTATION

GREEN BAY ROAD  
CROSS SECTIONS

SCALE: 1" = 20' SHEET NO. OF SHEETS STA. 203+40.00 TO STA. 203+50.00

FAU RTE.	SECTION	COUNTY	TOTAL SHEETS	SHEET NO.
1265	15-00125-00-PV	LAKE	300	289
CONTRACT NO. 61C85			ILLINOIS FED. AID PROJECT	

DATE PLOTTED = 12/29/2021 8:43:37 AM  
 PEN TABLE = N:\Standards\CAD\Bentley\standards\IL\DOT\Plotting\CCI-PDF-plot.ctb  
 PLOT CONFIG = N:\VPROJ\08281955\01\Design\18281955\01\Proposed\_CrossSection.dgn

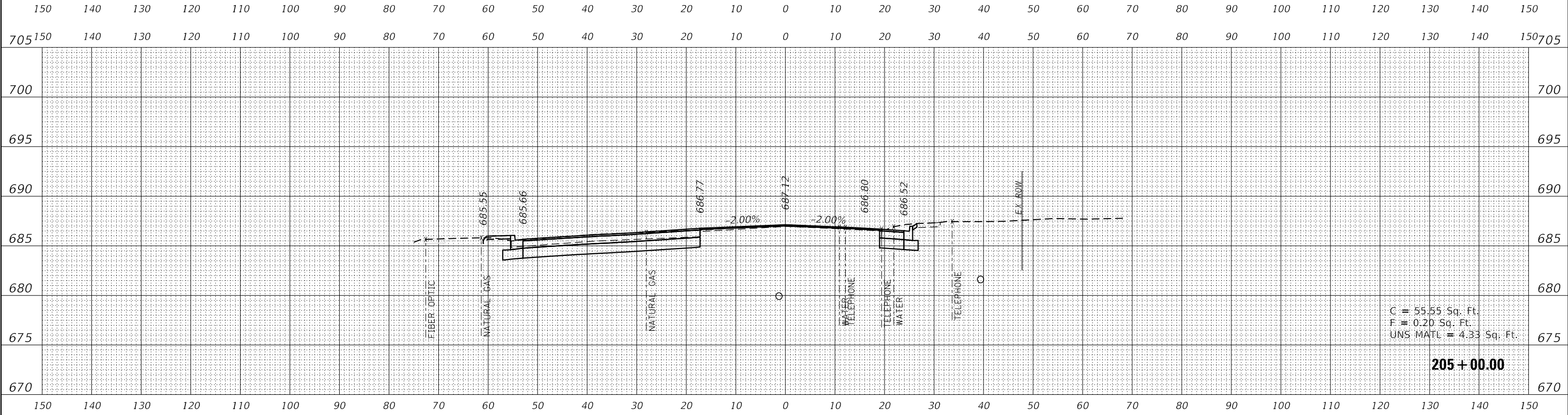
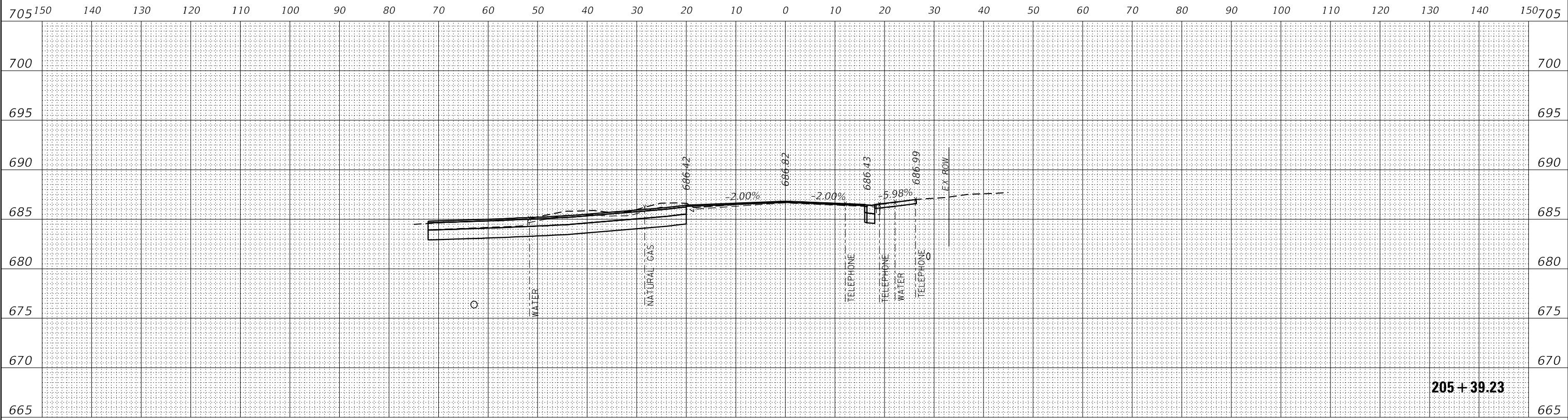


USER NAME = Roadway	DESIGNED - TBH	REVISED -
	DRAWN - TBH	REVISED -
PLOT SCALE = 20.0000' / 1"	CHECKED - ES	REVISED -
PLOT DATE = 12/29/2021	DATE - 11/29/2021	REVISED -

**STATE OF ILLINOIS**  
**DEPARTMENT OF TRANSPORTATION**

<b>GREEN BAY ROAD</b>		FAU RTE. 1265	SECTION 15-00125-00-PV	COUNTY LAKE	TOTAL SHEETS 300	SHEET NO. 290
SCALE: 1" = 20'		SHEET NO.	OF SHEETS	STA. 204+00.00 TO STA. 204+50.00	CONTRACT NO. 61C85	

ILLINOIS	FED. AID PROJECT
----------	------------------



DATE PLOTTED = 12/29/2021 8:43:37 AM  
 PEN TABLE = N:\Standards\CAD\Bentley\standards\IL\DOT\Plotting\CCI-PDF.plt;c19  
 PLOT CONFIG = 022905101.ctb  
 FILE NAME = N:\VPROJ\082905101\Design\15-00125-00-15-Proposed-CrossSection.dgn



USER NAME = Roadway	DESIGNED - TBH	REVISED -
	DRAWN - TBH	REVISED -
PLOT SCALE = 20.0000' / 1"	CHECKED - ES	REVISED -
PLOT DATE = 12/29/2021	DATE - 11/29/2021	REVISED -

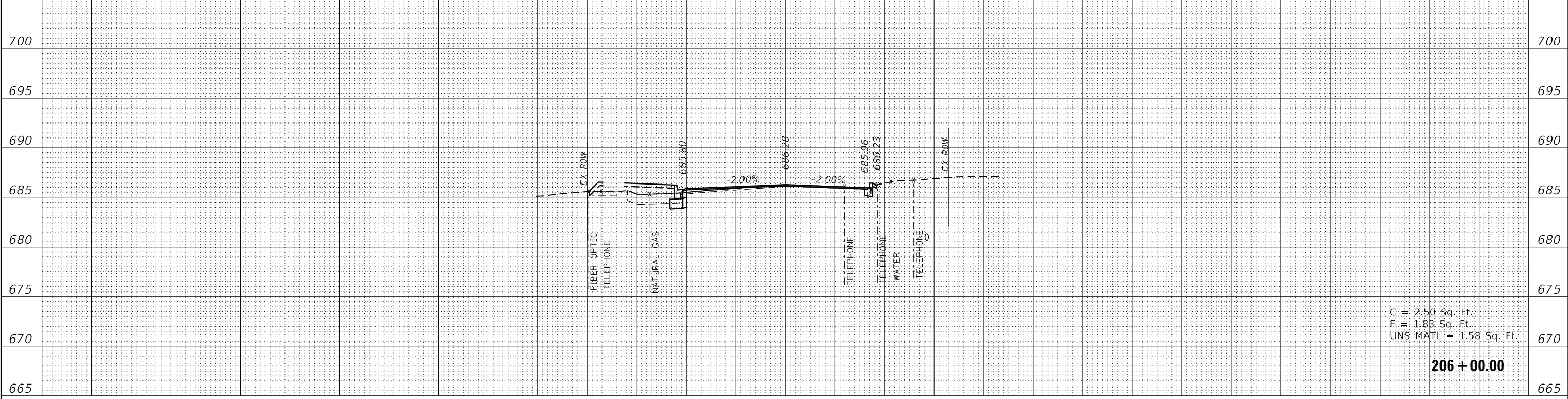
**STATE OF ILLINOIS**  
**DEPARTMENT OF TRANSPORTATION**

**GREEN BAY ROAD**  
**CROSS SECTIONS**

SCALE: 1" = 20'    SHEET NO.    OF    SHEETS    STA. 205+00.00 TO STA. 205+39.23

FAU RTE.	SECTION	COUNTY	TOTAL SHEETS	SHEET NO.
1265	15-00125-00-PV	LAKE	300	291
CONTRACT NO. 61C85			ILLINOIS FED. AID PROJECT	

705 150 140 130 120 110 100 90 80 70 60 50 40 30 20 10 0 10 20 30 40 50 60 70 80 90 100 110 120 130 140 150 705

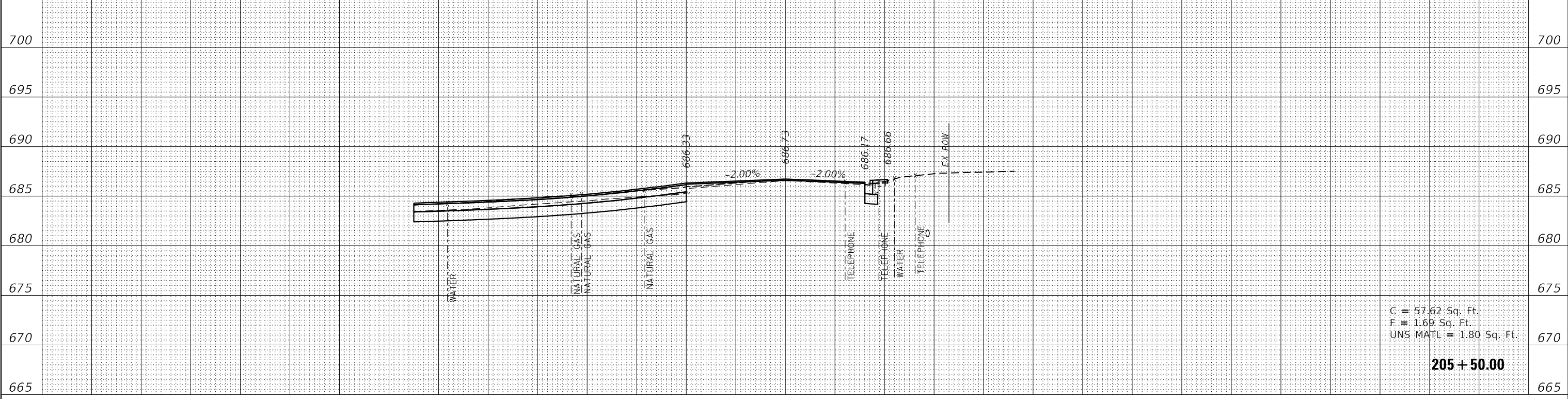


C = 2.50 Sq. Ft.  
F = 1.83 Sq. Ft.  
UNS MATL = 1.58 Sq. Ft.

**206 + 00.00**

150 140 130 120 110 100 90 80 70 60 50 40 30 20 10 0 10 20 30 40 50 60 70 80 90 100 110 120 130 140 150

705 150 140 130 120 110 100 90 80 70 60 50 40 30 20 10 0 10 20 30 40 50 60 70 80 90 100 110 120 130 140 150 705



C = 57.62 Sq. Ft.  
F = 1.69 Sq. Ft.  
UNS MATL = 1.80 Sq. Ft.

**205 + 50.00**

150 140 130 120 110 100 90 80 70 60 50 40 30 20 10 0 10 20 30 40 50 60 70 80 90 100 110 120 130 140 150

DATE PLOTTED = 12/29/2021 8:43:37 AM  
 PEN TABLE = N:\Standard\CAD\Bentley\standards\IL-DOT\Plotting\CCI-PDF-plot.ctb  
 PLOT CONFIG = N:\VPROJ\08281955\01\Design\15-00125-00-PV-Proposed-CrossBay.dgn  
 FILE NAME = N:\VPROJ\08281955\01\Design\15-00125-00-PV-Proposed-CrossBay.dgn



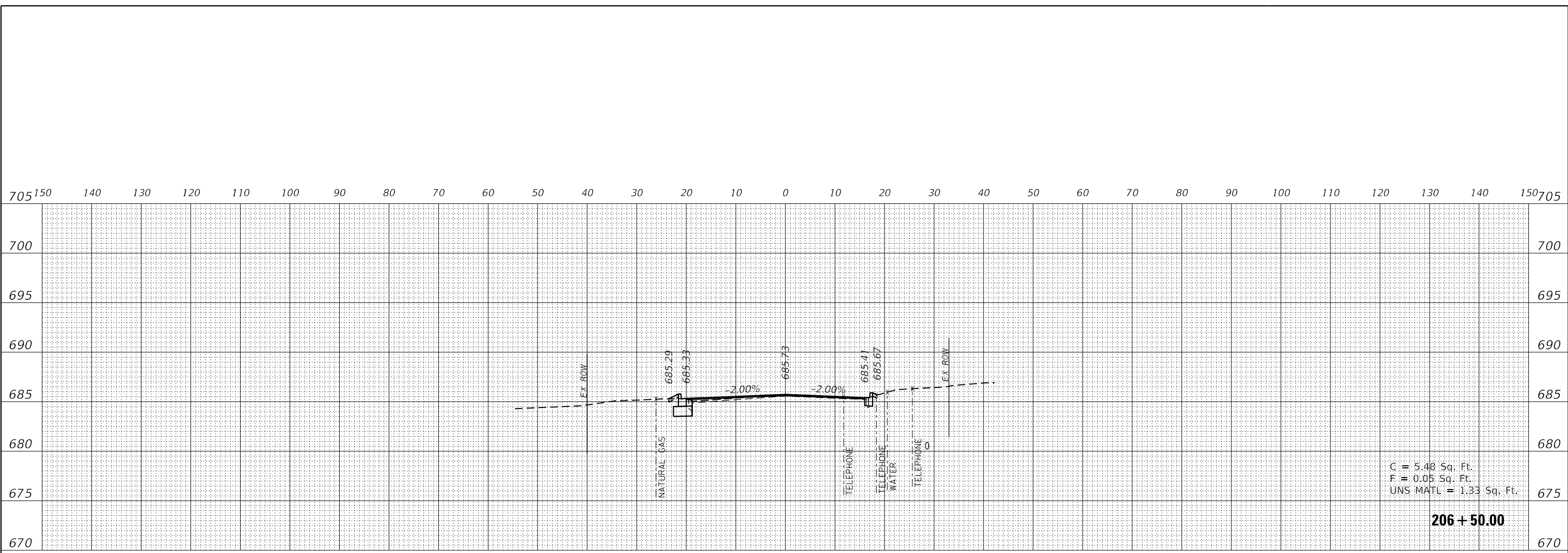
USER NAME = Roadway	DESIGNED - TBH	REVISED -
	DRAWN - TBH	REVISED -
PLOT SCALE = 20.0000' / 1"	CHECKED - ES	REVISED -
PLOT DATE = 12/29/2021	DATE - 11/29/2021	REVISED -

**STATE OF ILLINOIS  
DEPARTMENT OF TRANSPORTATION**

<b>GREEN BAY ROAD CROSS SECTIONS</b>			
SCALE: 1" = 20'	SHEET NO.	OF SHEETS	STA. 205+50.00 TO STA. 206+00.00

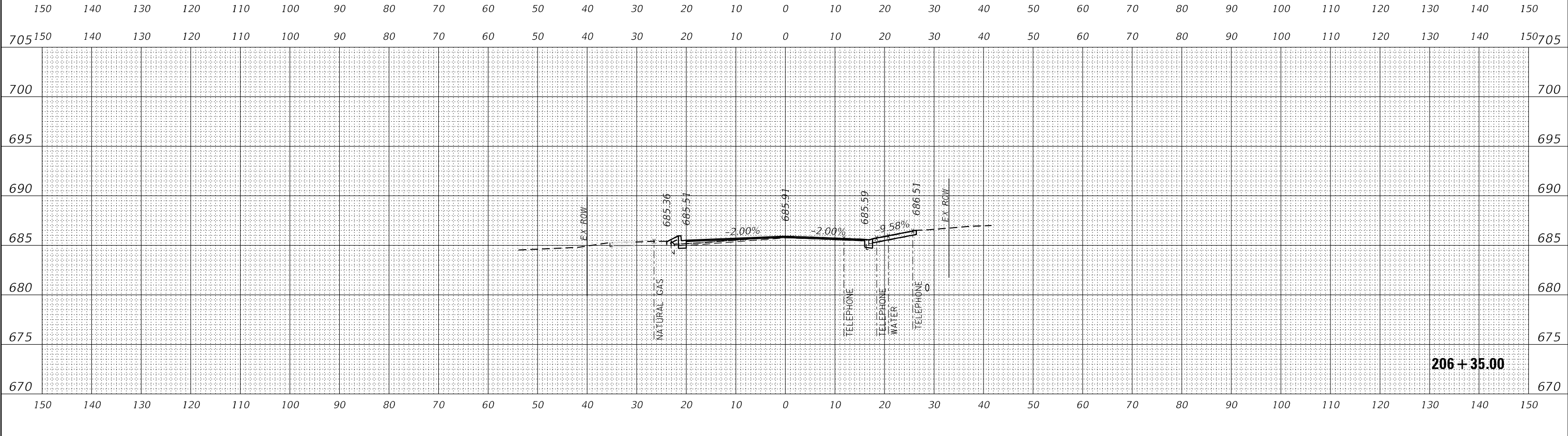
FAU RTE.	SECTION	COUNTY	TOTAL SHEETS	SHEET NO.
1265	15-00125-00-PV	LAKE	300	292
CONTRACT NO. 61C85			ILLINOIS FED. AID PROJECT	





C = 5.48 Sq. Ft.  
 F = 0.05 Sq. Ft.  
 UNS MATL = 1.33 Sq. Ft.

**206 + 50.00**



**206 + 35.00**

DATE PLOTTED = 12/29/2021 8:43:37 AM  
 PEN TABLE = N:\Standards\CAD\Bentley\standards\IL\DOT\Plotting\CCI-PDF-plot.ctb  
 PLOT CONFIG = N:\Standards\CAD\Bentley\standards\IL\DOT\Plotting\CCI-PDF-plot.ctb  
 FILE NAME = N:\VPROJ\08289552\Design\15289552\15-Proposed\_CrossSection.dgn



USER NAME = Roadway	DESIGNED - TBH	REVISED -
	DRAWN - TBH	REVISED -
PLOT SCALE = 20.0000' / 1"	CHECKED - ES	REVISED -
PLOT DATE = 12/29/2021	DATE - 11/29/2021	REVISED -

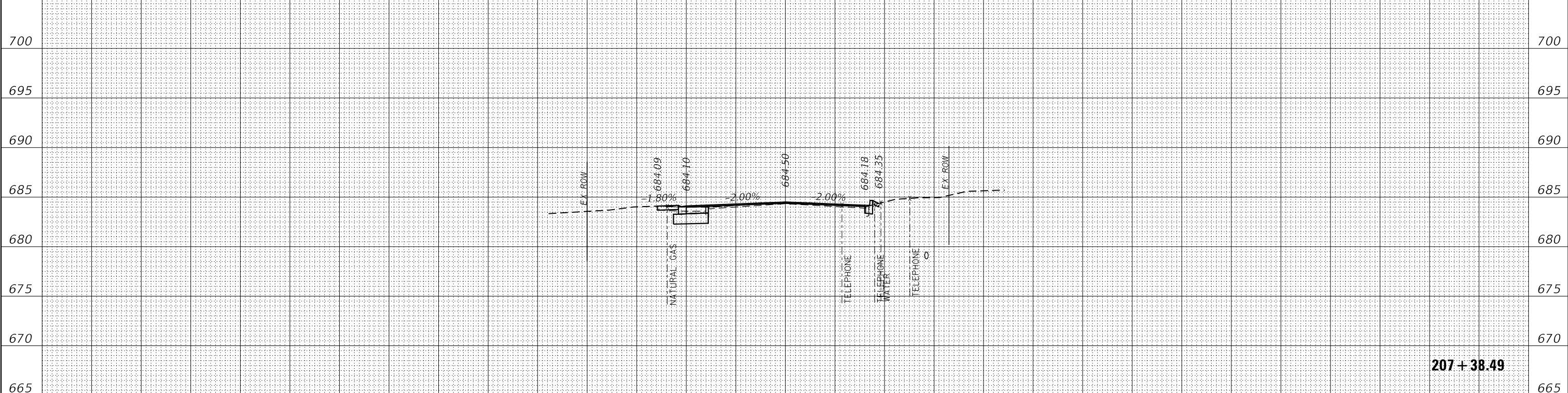
**STATE OF ILLINOIS  
 DEPARTMENT OF TRANSPORTATION**

**GREEN BAY ROAD  
 CROSS SECTIONS**

SCALE: 1" = 20' SHEET NO. OF SHEETS STA. 206+35.00 TO STA. 206+50.00

FAU RTE.	SECTION	COUNTY	TOTAL SHEETS	SHEET NO.
1265	15-00125-00-PV	LAKE	300	293
CONTRACT NO. 61C85			ILLINOIS FED. AID PROJECT	

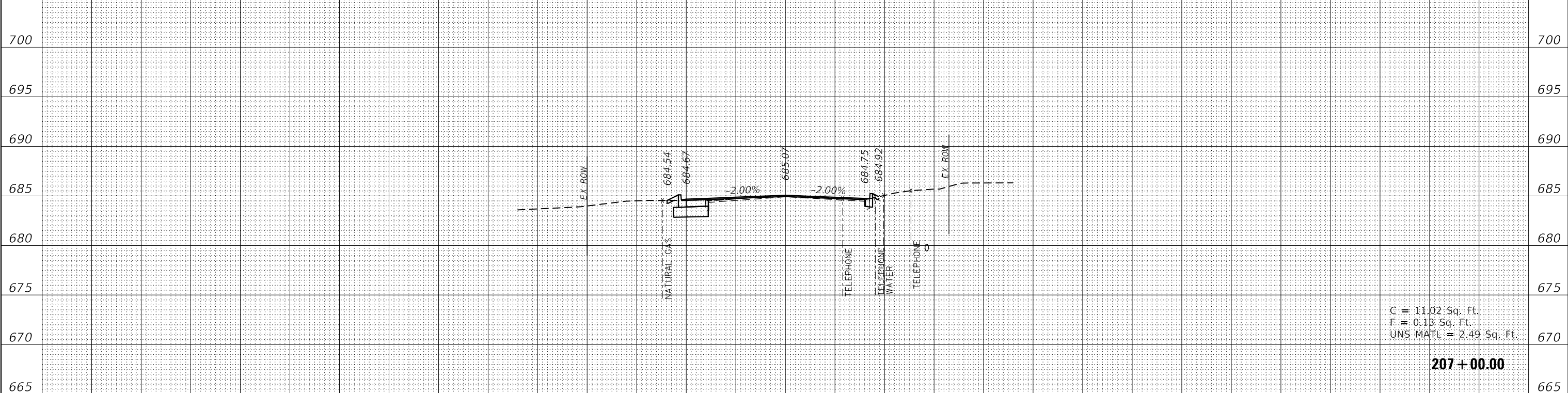
705 150 140 130 120 110 100 90 80 70 60 50 40 30 20 10 0 10 20 30 40 50 60 70 80 90 100 110 120 130 140 150 705



207+38.49

150 140 130 120 110 100 90 80 70 60 50 40 30 20 10 0 10 20 30 40 50 60 70 80 90 100 110 120 130 140 150

705 150 140 130 120 110 100 90 80 70 60 50 40 30 20 10 0 10 20 30 40 50 60 70 80 90 100 110 120 130 140 150 705



C = 11.02 Sq. Ft.  
F = 0.13 Sq. Ft.  
UNS MATL = 2.49 Sq. Ft.

207+00.00

150 140 130 120 110 100 90 80 70 60 50 40 30 20 10 0 10 20 30 40 50 60 70 80 90 100 110 120 130 140 150

DATE PLOTTED = 12/29/2021 8:43:38 AM  
 PEN TABLE = N:\Standard\CAD\Bentley\standards\IL\DOT\Plotting\CCI-PDF-plc19  
 PLOT CONFIG = N:\Standard\CAD\Bentley\standards\IL\DOT\Plotting\CCI-PDF-plc19  
 FILE NAME = N:\VPROJ\08282021\08282021-01-Proposed-CrossSection.dgn



USER NAME = Roadway	DESIGNED - TBH	REVISED -
	DRAWN - TBH	REVISED -
PLOT SCALE = 20.0000' / 1"	CHECKED - ES	REVISED -
PLOT DATE = 12/29/2021	DATE - 11/29/2021	REVISED -

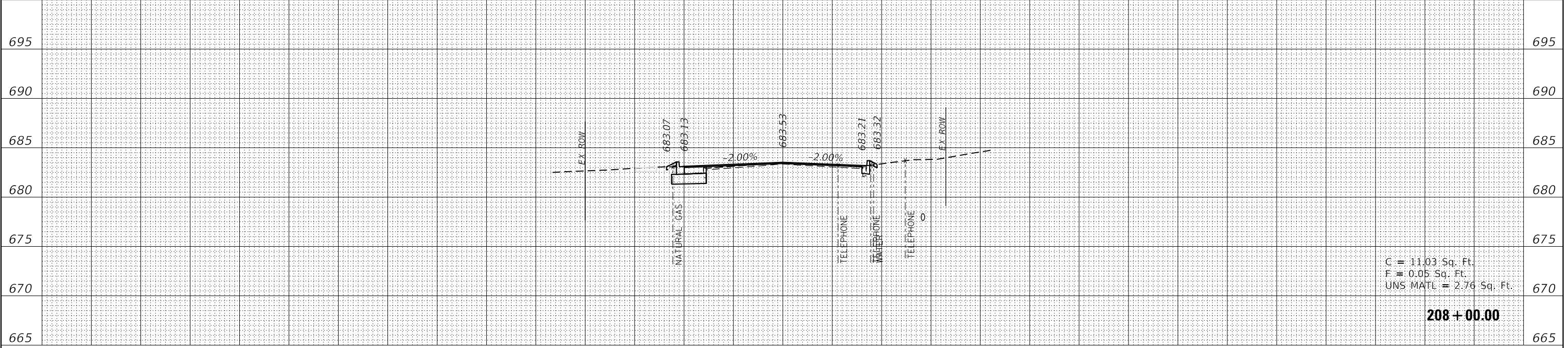
STATE OF ILLINOIS  
DEPARTMENT OF TRANSPORTATION

GREEN BAY ROAD  
CROSS SECTIONS

SCALE: 1" = 20' SHEET NO. OF SHEETS STA. 207+00.00 TO STA. 207+38.49

FAU RTE.	SECTION	COUNTY	TOTAL SHEETS	SHEET NO.
1265	15-00125-00-PV	LAKE	300	294
CONTRACT NO. 61C85			ILLINOIS FED. AID PROJECT	

700 150 140 130 120 110 100 90 80 70 60 50 40 30 20 10 0 10 20 30 40 50 60 70 80 90 100 110 120 130 140 150 700

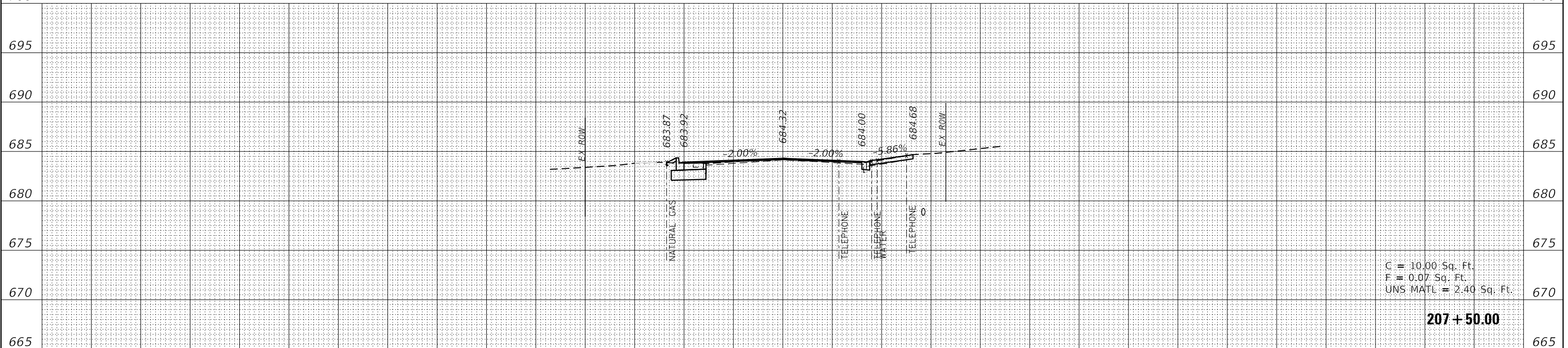


C = 11.03 Sq. Ft.  
F = 0.05 Sq. Ft.  
UNS MATL = 2.76 Sq. Ft.

**208 + 00.00**

150 140 130 120 110 100 90 80 70 60 50 40 30 20 10 0 10 20 30 40 50 60 70 80 90 100 110 120 130 140 150

700 150 140 130 120 110 100 90 80 70 60 50 40 30 20 10 0 10 20 30 40 50 60 70 80 90 100 110 120 130 140 150 700



C = 10.00 Sq. Ft.  
F = 0.07 Sq. Ft.  
UNS MATL = 2.40 Sq. Ft.

**207 + 50.00**

150 140 130 120 110 100 90 80 70 60 50 40 30 20 10 0 10 20 30 40 50 60 70 80 90 100 110 120 130 140 150

DATE PLOTTED = 12/29/2021 8:43:38 AM  
 PEN TABLE = N:\Standards\CAD\Bentley\standards\11-dot\Plotting\CCI-PDF-plc19  
 PLOT CONFIG = N:\Standards\CAD\Bentley\standards\11-dot\Plotting\CCI-PDF-plc19  
 FILE NAME = N:\VPROJ\08281955\01\Design\18281955\01\Proposed\_CrossBay.dgn



USER NAME = Roadway	DESIGNED - TBH	REVISED -
	DRAWN - TBH	REVISED -
PLOT SCALE = 20.0000' / 1"	CHECKED - ES	REVISED -
PLOT DATE = 12/29/2021	DATE - 11/29/2021	REVISED -

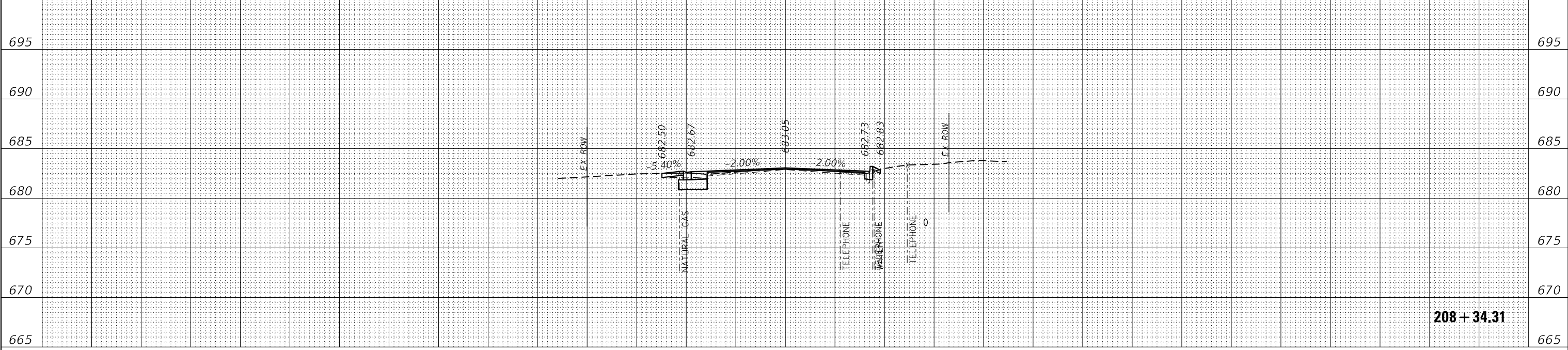
STATE OF ILLINOIS  
DEPARTMENT OF TRANSPORTATION

GREEN BAY ROAD  
CROSS SECTIONS

SCALE: 1" = 20' SHEET NO. OF SHEETS STA. 207+50.00 TO STA. 208+00.00

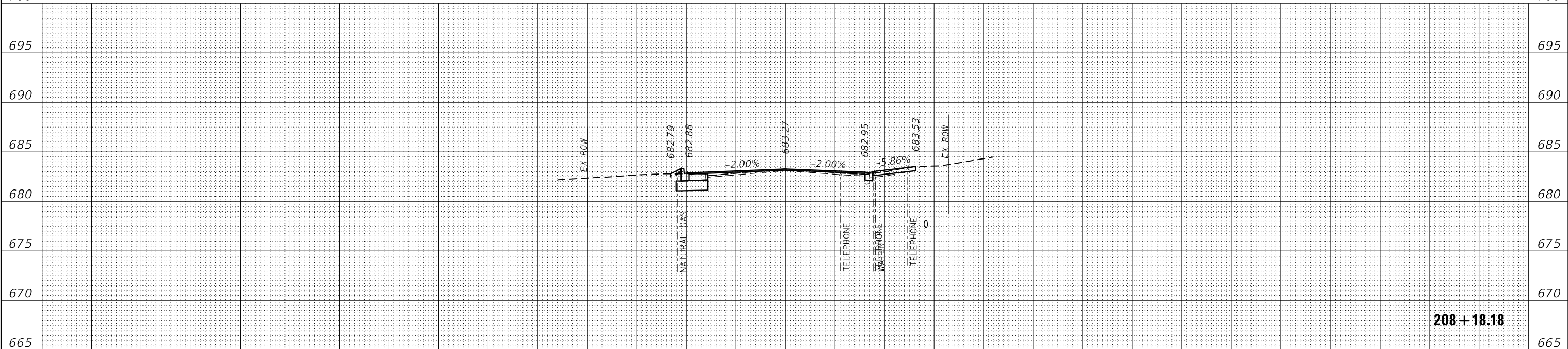
FAU RTE.	SECTION	COUNTY	TOTAL SHEETS	SHEET NO.
1265	15-00125-00-PV	LAKE	300	295
CONTRACT NO. 61C85			ILLINOIS FED. AID PROJECT	

700 150 140 130 120 110 100 90 80 70 60 50 40 30 20 10 0 10 20 30 40 50 60 70 80 90 100 110 120 130 140 150 700



150 140 130 120 110 100 90 80 70 60 50 40 30 20 10 0 10 20 30 40 50 60 70 80 90 100 110 120 130 140 150

700 150 140 130 120 110 100 90 80 70 60 50 40 30 20 10 0 10 20 30 40 50 60 70 80 90 100 110 120 130 140 150 700



150 140 130 120 110 100 90 80 70 60 50 40 30 20 10 0 10 20 30 40 50 60 70 80 90 100 110 120 130 140 150

DATE PLOTTED = 12/29/2021 8:43:38 AM  
 PEN TABLE = M:\Standards\CAD\Bentley\standards\IL\DOT\Plotting\CCI-PDF.plt.ctb  
 PLOT CONFIG = M:\Standards\CAD\Bentley\standards\IL\DOT\Plotting\CCI-PDF.plt.ctb  
 FILE NAME = M:\VPROJ\08281818\15-00125-00-PV-Proposed-CrossSection.dgn



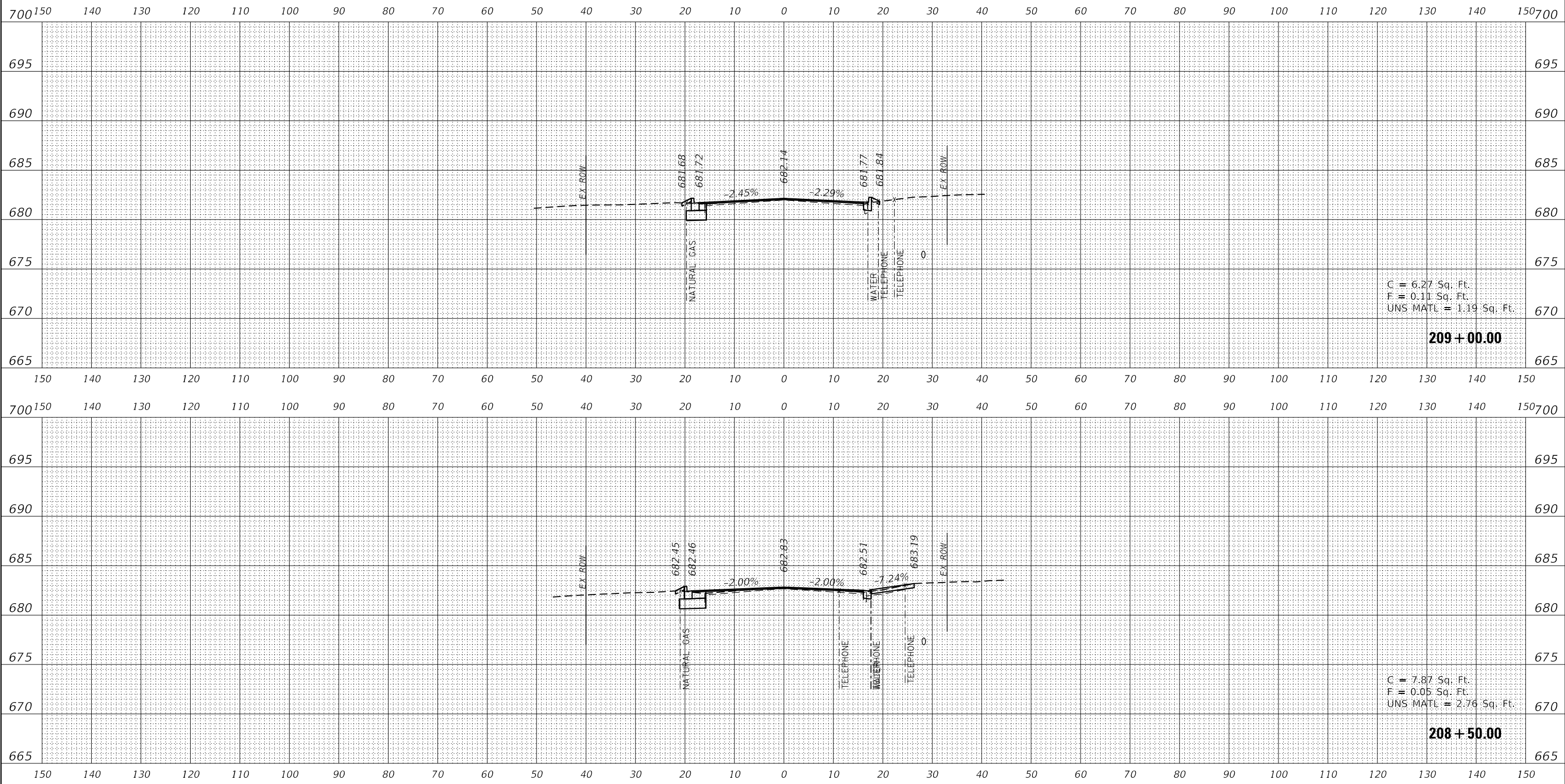
USER NAME = Roadway	DESIGNED - TBH	REVISED -
	DRAWN - TBH	REVISED -
PLOT SCALE = 20.0000' / 1"	CHECKED - ES	REVISED -
PLOT DATE = 12/29/2021	DATE - 11/29/2021	REVISED -

STATE OF ILLINOIS  
DEPARTMENT OF TRANSPORTATION

GREEN BAY ROAD  
CROSS SECTIONS

SCALE: 1" = 20' SHEET NO. OF SHEETS STA. 208+18.18 TO STA. 208+34.31

FAU RTE.	SECTION	COUNTY	TOTAL SHEETS	SHEET NO.
1265	15-00125-00-PV	LAKE	300	296
CONTRACT NO. 61C85			ILLINOIS FED. AID PROJECT	



C = 6.27 Sq. Ft.  
 F = 0.11 Sq. Ft.  
 UNS MATL = 1.19 Sq. Ft.

**209+00.00**

C = 7.87 Sq. Ft.  
 F = 0.05 Sq. Ft.  
 UNS MATL = 2.76 Sq. Ft.

**208+50.00**

DATE PLOTTED = 12/29/2021 04:33:08 AM  
 PEN TABLE = N:\Standards\CAD\Bentley\standards\IL\DOT\Plotting\CCI-PDF-plc19  
 PLOT CONFIG = N:\Standards\CAD\Bentley\standards\IL\DOT\Plotting\CCI-PDF-plc19  
 FILE NAME = N:\VPROJ\08291955\01\Design\18291955\01\15-Proposed-CrossBay.dgn



USER NAME = Roadway	DESIGNED - TBH	REVISED -
	DRAWN - TBH	REVISED -
PLOT SCALE = 20.0000' / 1"	CHECKED - ES	REVISED -
PLOT DATE = 12/29/2021	DATE - 11/29/2021	REVISED -

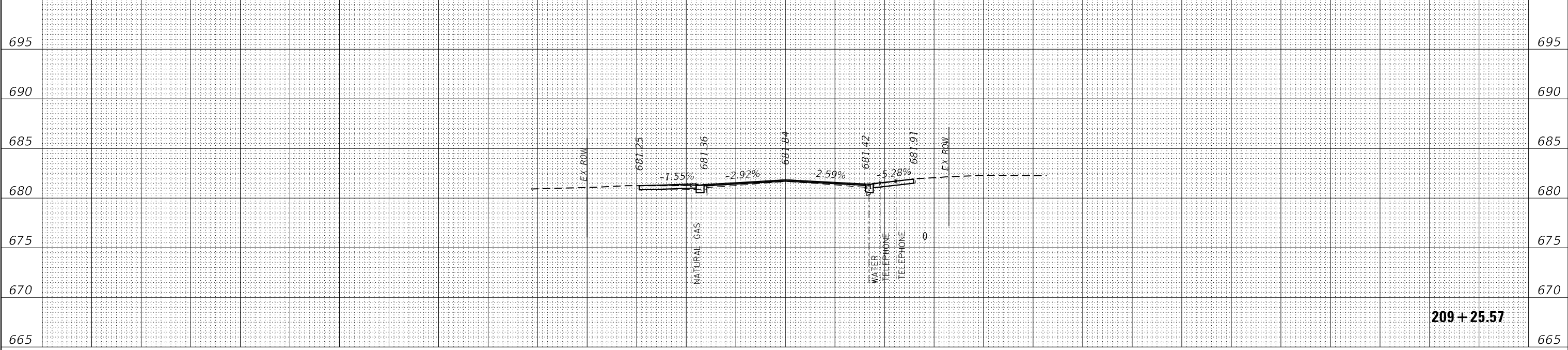
**STATE OF ILLINOIS  
 DEPARTMENT OF TRANSPORTATION**

**GREEN BAY ROAD  
 CROSS SECTIONS**

SCALE: 1" = 20'    SHEET NO.    OF    SHEETS    STA. 208+50.00 TO STA. 209+00.00

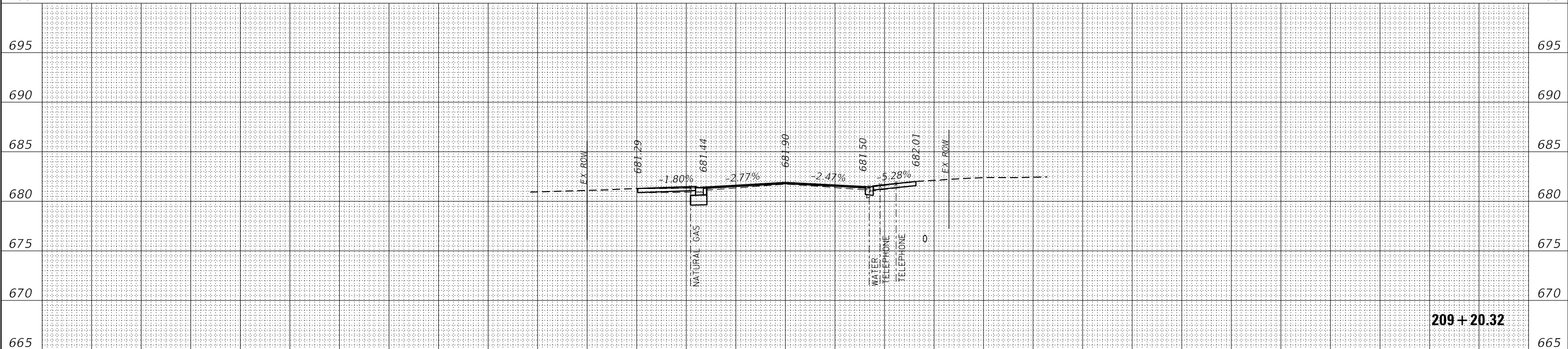
FAU RTE.	SECTION	COUNTY	TOTAL SHEETS	SHEET NO.
1265	15-00125-00-PV	LAKE	300	297
CONTRACT NO. 61C85			ILLINOIS FED. AID PROJECT	

700 150 140 130 120 110 100 90 80 70 60 50 40 30 20 10 0 10 20 30 40 50 60 70 80 90 100 110 120 130 140 150 700



150 140 130 120 110 100 90 80 70 60 50 40 30 20 10 0 10 20 30 40 50 60 70 80 90 100 110 120 130 140 150

700 150 140 130 120 110 100 90 80 70 60 50 40 30 20 10 0 10 20 30 40 50 60 70 80 90 100 110 120 130 140 150 700



150 140 130 120 110 100 90 80 70 60 50 40 30 20 10 0 10 20 30 40 50 60 70 80 90 100 110 120 130 140 150

DATE PLOTTED = 12/29/2021 8:43:38 AM  
 PEN TABLE = N:\Standards\CAD\PenTables\DOT\_Plotting\CGI-PDF.plt  
 PLOT CONFIG = N:\Standards\CAD\PenTables\DOT\_Plotting\CGI-PDF.plt  
 FILE NAME = N:\VPROJ\08291552\Design\08291552-15-Proposed-CrossSection.dgn



USER NAME = Roadway	DESIGNED - TBH	REVISED -
	DRAWN - TBH	REVISED -
PLOT SCALE = 20.0000' / 1in.	CHECKED - ES	REVISED -
PLOT DATE = 12/29/2021	DATE - 11/29/2021	REVISED -

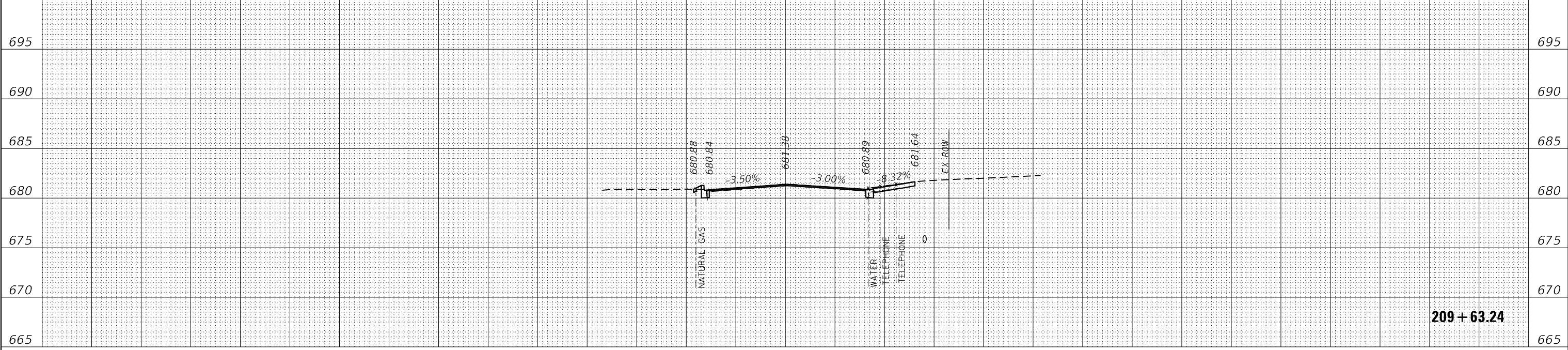
STATE OF ILLINOIS  
DEPARTMENT OF TRANSPORTATION

GREEN BAY ROAD  
CROSS SECTIONS

SCALE: 1" = 20' SHEET NO. OF SHEETS STA. 209+20.32 TO STA. 209+25.57

FAU RTE.	SECTION	COUNTY	TOTAL SHEETS	SHEET NO.
1265	15-00125-00-PV	LAKE	300	298
CONTRACT NO. 61G85			ILLINOIS FED. AID PROJECT	

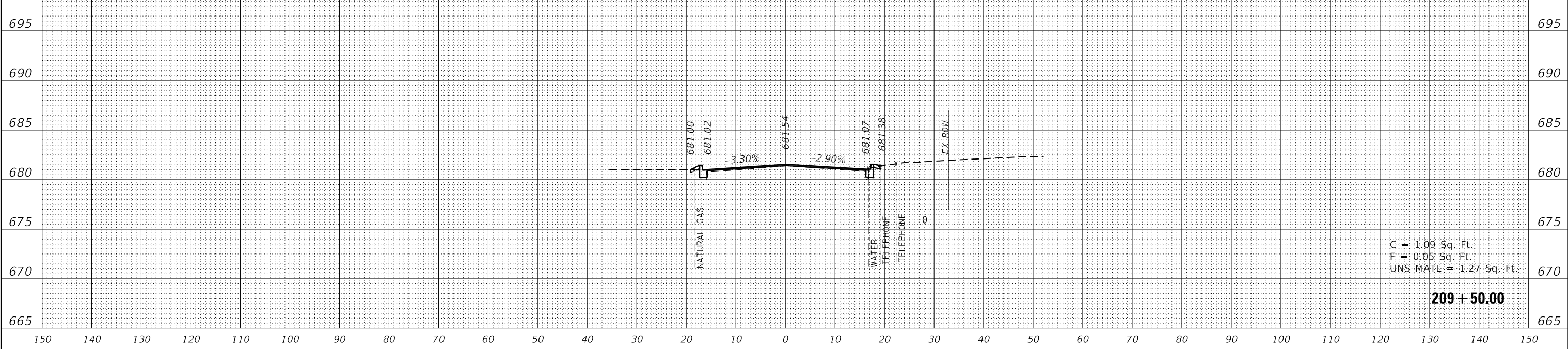
700 150 140 130 120 110 100 90 80 70 60 50 40 30 20 10 0 10 20 30 40 50 60 70 80 90 100 110 120 130 140 150 700



209 + 63.24

150 140 130 120 110 100 90 80 70 60 50 40 30 20 10 0 10 20 30 40 50 60 70 80 90 100 110 120 130 140 150

700 150 140 130 120 110 100 90 80 70 60 50 40 30 20 10 0 10 20 30 40 50 60 70 80 90 100 110 120 130 140 150 700



C = 1.09 Sq. Ft.  
F = 0.05 Sq. Ft.  
UNS MATL = 1.27 Sq. Ft.

209 + 50.00

150 140 130 120 110 100 90 80 70 60 50 40 30 20 10 0 10 20 30 40 50 60 70 80 90 100 110 120 130 140 150

DATE PLOTTED = 12/29/2021 8:43:38 AM  
 PEN TABLE = N:\Standards\CAD\Bentley\standards\IL-DOT\Plotting\CGI-PDF-plc19  
 PLOT CONFIG = N:\Standards\CAD\Bentley\standards\IL-DOT\Plotting\CGI-PDF-plc19  
 FILE NAME = N:\VPROJ\08282021\08282021-01-Proposed-CrossSection.dgn



USER NAME = Roadway	DESIGNED - TBH	REVISED -
	DRAWN - TBH	REVISED -
PLOT SCALE = 20.0000' / 1"	CHECKED - ES	REVISED -
PLOT DATE = 12/29/2021	DATE - 11/29/2021	REVISED -

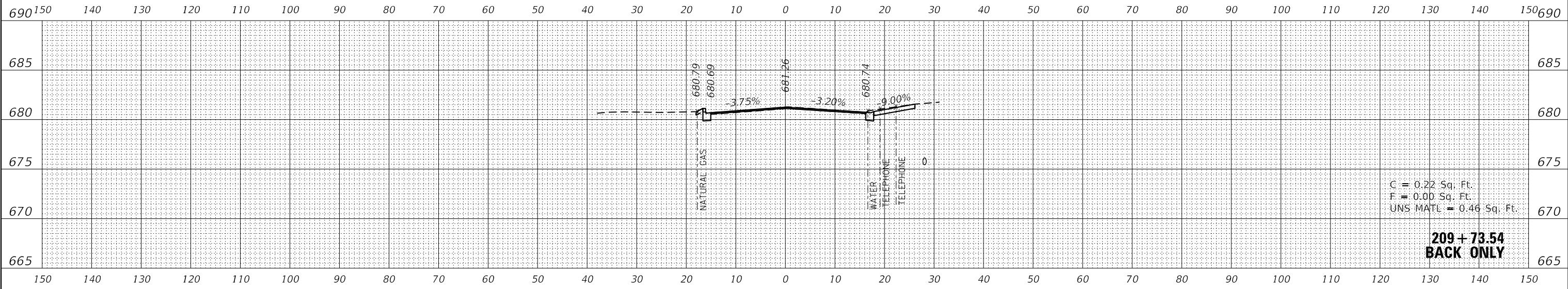
**STATE OF ILLINOIS  
DEPARTMENT OF TRANSPORTATION**

**GREEN BAY ROAD  
CROSS SECTIONS**

SCALE: 1" = 20' SHEET NO. OF SHEETS STA. 209+50.00 TO STA. 209+63.24

FAU RTE.	SECTION	COUNTY	TOTAL SHEETS	SHEET NO.
1265	15-00125-00-PV	LAKE	300	299
CONTRACT NO. 61C85			ILLINOIS FED. AID PROJECT	

DATE PLOTTED = 12/29/2021 8:43:38 AM  
 PEN TABLE = N:\S\Standard\CAD\Bentley\standards\IL\DOT\Plotting\CCI-PDF-plc19  
 PLOT CONFIG = N:\S\Standard\CAD\Bentley\standards\IL\DOT\Plotting\CCI-PDF-plc19  
 FILE NAME = N:\PROJECTS\1265\15-00125-00-PV\Proposed\_CrossSection.dgn



USER NAME = Roadway	DESIGNED - TBH	REVISED -
	DRAWN - TBH	REVISED -
PLOT SCALE = 20.0000' / 1" =	CHECKED - ES	REVISED -
PLOT DATE = 12/29/2021	DATE - 11/29/2021	REVISED -

**STATE OF ILLINOIS  
DEPARTMENT OF TRANSPORTATION**

**GREEN BAY ROAD  
CROSS SECTIONS**

SCALE: 1" = 20'    SHEET NO.    OF    SHEETS    STA. 209+73.54 TO STA. 209+73.54

FAU RTE.	SECTION	COUNTY	TOTAL SHEETS	SHEET NO.
1265	15-00125-00-PV	LAKE	300	300
CONTRACT NO. 61G85			ILLINOIS FED. AID PROJECT	