

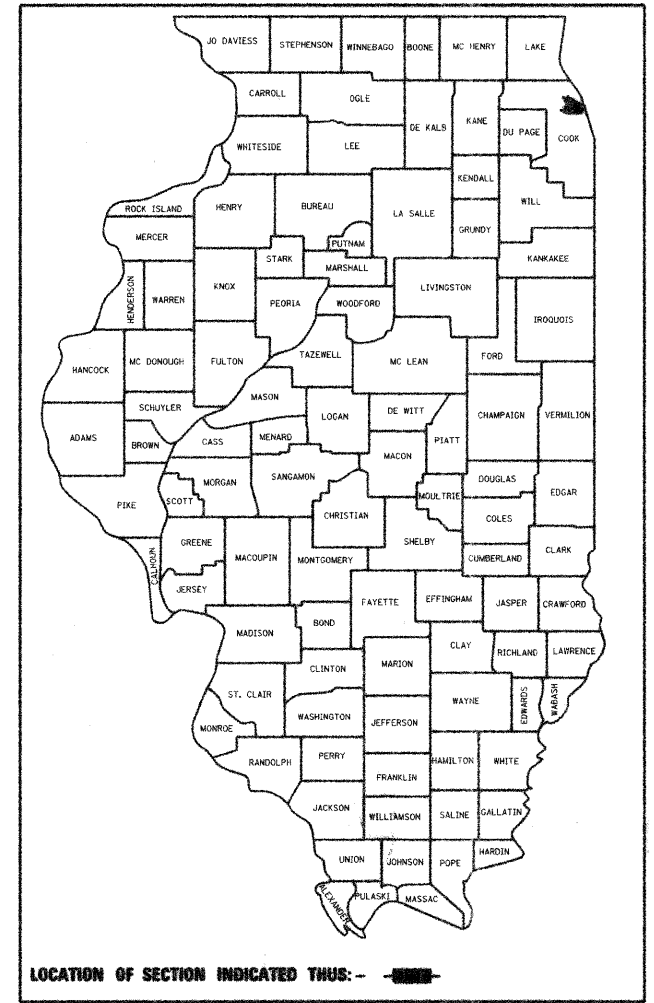
F.A.P. RTE.	SECTION	COUNTY	TOTAL SHEETS	SHEET NO.
341&378	2010-070-1	COOK	18	1
		ILLINOIS	CONTRACT NO. 60L55	

D-91-714-10

FOR INDEX OF SHEETS, SEE SHEET NO. 2

STATE OF ILLINOIS
DEPARTMENT OF TRANSPORTATION
DIVISION OF HIGHWAYS

**PROPOSED
HIGHWAY PLANS**
FAP ROUTE 341 – US 14 (PETERSON AVE) (SN 016-0367) &
FAP ROUTE 378 – US 41 (LINCOLN AVE) (SN 016-1054)
AT NORTH SHORE CHANNEL
SECTION 2010-070-1
COOK COUNTY
BRIDGE APPROACH REPLACEMENT & HAND RAIL REPAIR
C-91-714-10



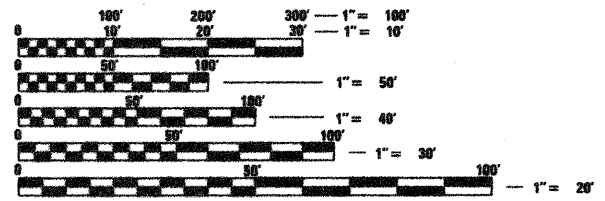
LOCATION OF SECTION INDICATED THUS: - [Symbol] -

TRAFFIC DATA

US 14 (PETERSON AVE)
EXISTING ADT : 34,300 (2009)
POSTED SPEED LIMIT 30 MPH

US 41 (LINCOLN AVE)
EXISTING ADT : 28,500 (2009)
POSTED SPEED LIMIT 35 MPH

IMPROVEMENT IS LOCATED IN THE CITY OF CHICAGO

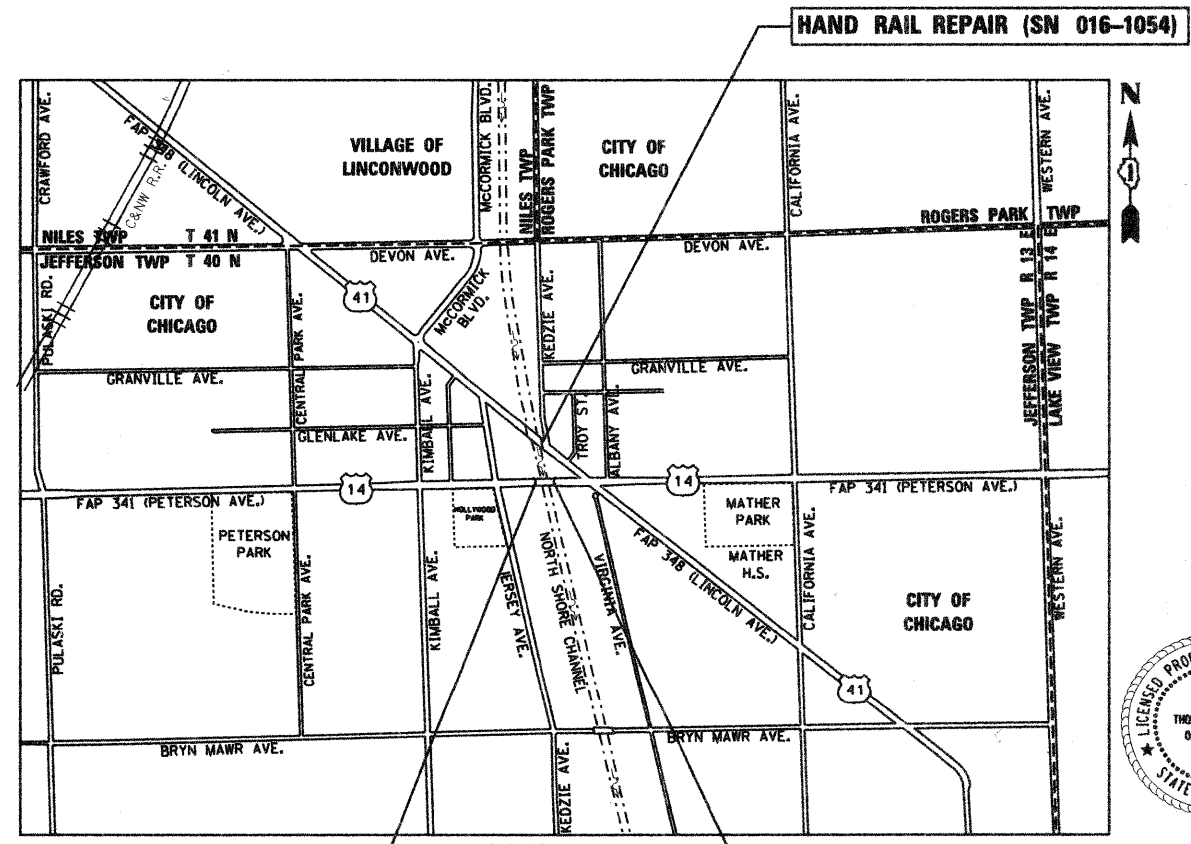


FULL SIZE PLANS HAVE BEEN PREPARED USING STANDARD ENGINEERING SCALES. REDUCED SIZED PLANS WILL NOT CONFORM TO STANDARD SCALES. IN MAKING MEASUREMENTS ON REDUCED PLANS, THE ABOVE SCALES MAY BE USED.

DIGGER
CHICAGO UTILITY ALERT NETWORK (C.U.A.N.)
TELEPHONE: (312) 744 - 7000
CALL 72 HOURS PRIOR TO DIGGING

PROJECT ENGINEER ROBERT BORO
PROJECT MANAGER ISSAM RAYYAN

CONTRACT NO. 60L55




IMPROVEMENT BEGINS
STA. 104 + 00
(SN 016-0367)

LOCATION MAP
NOT TO SCALE

GROSS LENGTH = 200 FT. = 0.038 MILE
NET LENGTH = 200 FT. = 0.038 MILE

IMPROVEMENT ENDS
STA. 106 + 00



THOMAS M. HEIN, P. E.
IL. LIC. NO. 062-053199
EXP 11-30-2011
DATE 2-25-2011

STATE OF ILLINOIS
DEPARTMENT OF TRANSPORTATION
DIVISION OF HIGHWAYS

SUBMITTED FEBRUARY 25, 2011

Diane M. O'Keefe
DEPUTY DIRECTOR OF HIGHWAYS, REGION ENGINEER
March 4 2011

Scott E. Stitt, P.E.
Acting ENGINEER OF DESIGN AND ENVIRONMENT
March 4 2011

Christine M. Reed
DIRECTOR OF HIGHWAYS, CHIEF ENGINEER

PRINTED BY THE AUTHORITY
OF THE STATE OF ILLINOIS