

F.A.P. RTE.	SECTION	COUNTY	TOTAL SHEETS	SHEET NO.
662	(D) CR	MACOUPIN	5	1
		ILLINOIS	CONTRACT NO. 72E21	

STATE OF ILLINOIS  
DEPARTMENT OF TRANSPORTATION

DIVISION OF HIGHWAYS

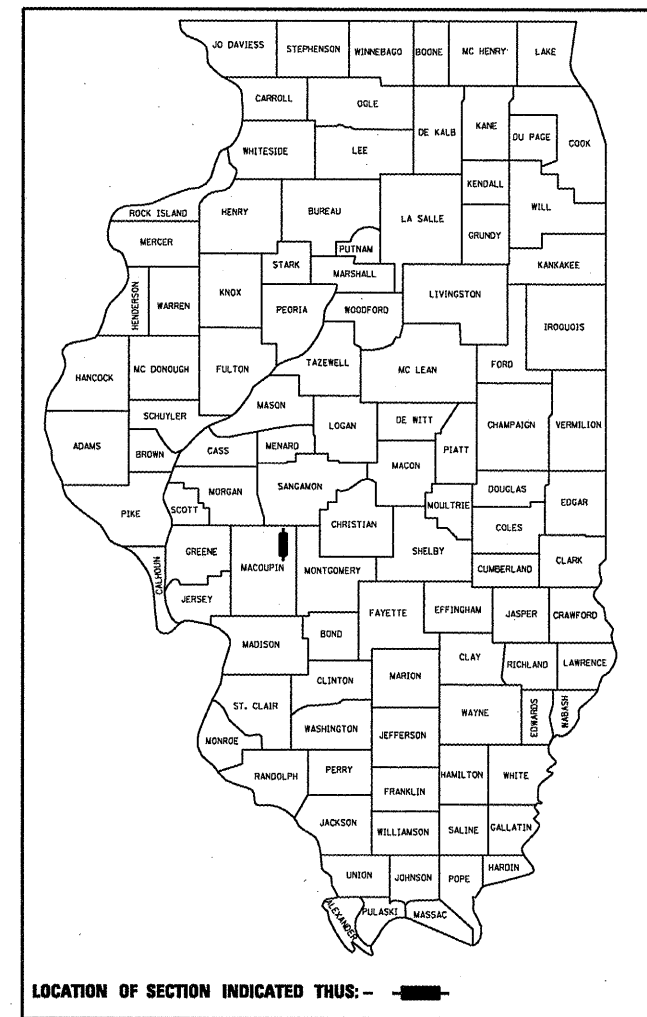
PROPOSED  
HIGHWAY PLANS

FAP ROUTE 662 (IL 4)  
SECTION (D) CR

CULVERT REPLACEMENT  
MACOUPIN COUNTY

C-96-049-11

D-96-049-11



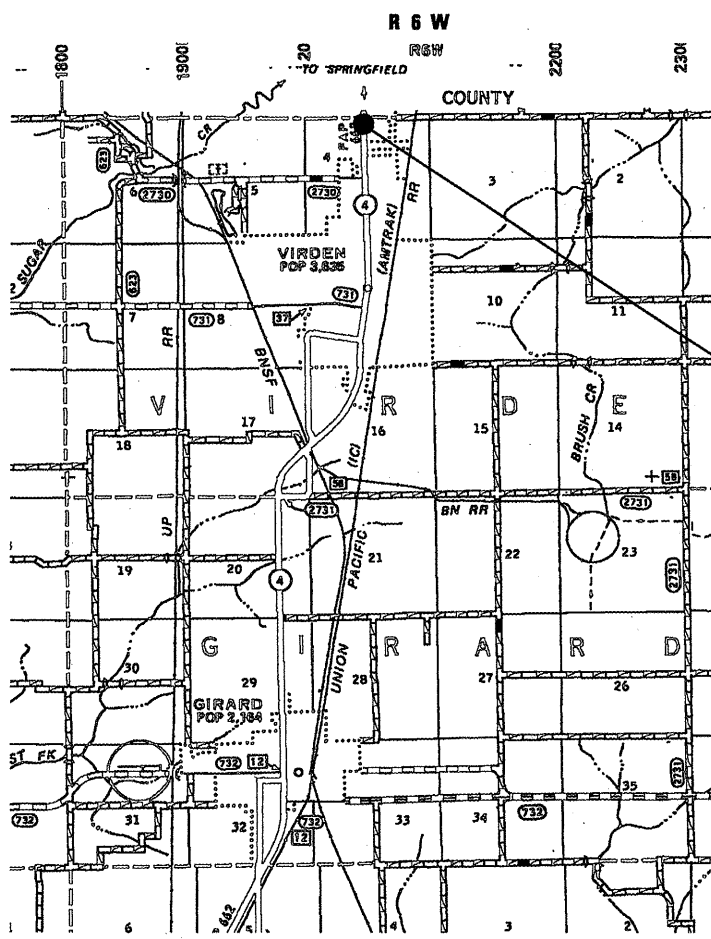
LOCATION OF SECTION INDICATED THUS: — ■ —

INDEX OF SHEETS

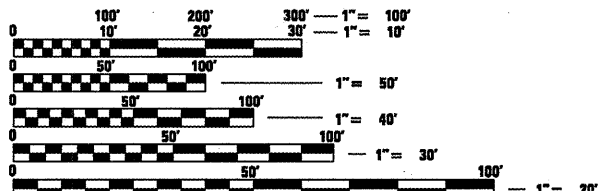
COVER SHEET	1
GENERAL NOTES	2
SUMMARY OF QUANTITIES	3
PLAN VIEW	4
CULVERT CROSS SECTION	5

STANDARDS

- 000001 - 06
- 001006
- 442201 - 03
- 542301 - 03
- 701201 - 04
- 701901 - 01



CULVERT REPLACEMENT  
IL 4 S. OF SANGAMON CO. LINE  
STA. 248 + 55



FULL SIZE PLANS HAVE BEEN PREPARED USING STANDARD ENGINEERING SCALES. REDUCED SIZED PLANS WILL NOT CONFORM TO STANDARD SCALES. IN MAKING MEASUREMENTS ON REDUCED PLANS, THE ABOVE SCALES MAY BE USED.

J.U.L.I.E.  
JOINT UTILITY LOCATION INFORMATION FOR EXCAVATION  
1-800-892-0123  
OR 811

GROSS LENGTH = 30.0 FT. = 0.01 MILE  
NET LENGTH = 30.0 FT. = 0.01 MILE

ADT = 7700 (2009)  
PV = 7350 (95.5%)  
SU = 225 (2.9%)  
MU = 125 (1.6%)

PROJECT ENGINEER: JOHN NEGANGARD (217) 782-6990  
SQUAD LEADER: MARK DUST (217) 785-0597

CONTRACT NO. 72E21

STATE OF ILLINOIS  
DEPARTMENT OF TRANSPORTATION  
DIVISION OF HIGHWAYS

SUBMITTED February 17, 20 11  
*Regan Z. Dunkel*  
DEPUTY DIRECTOR OF HIGHWAYS, REGION ENGINEER

March 4, 20 11  
*Scott E. Still, P.E.*  
ENGINEER OF DESIGN AND ENVIRONMENT

March 4, 20 11  
*Christine M. Reed*  
DIRECTOR OF HIGHWAYS, CHIEF ENGINEER

PRINTED BY THE AUTHORITY  
OF THE STATE OF ILLINOIS