

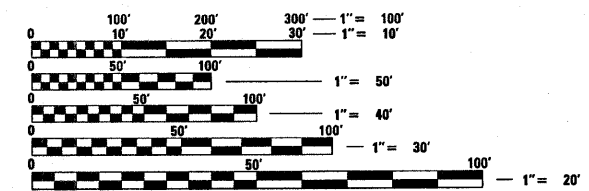
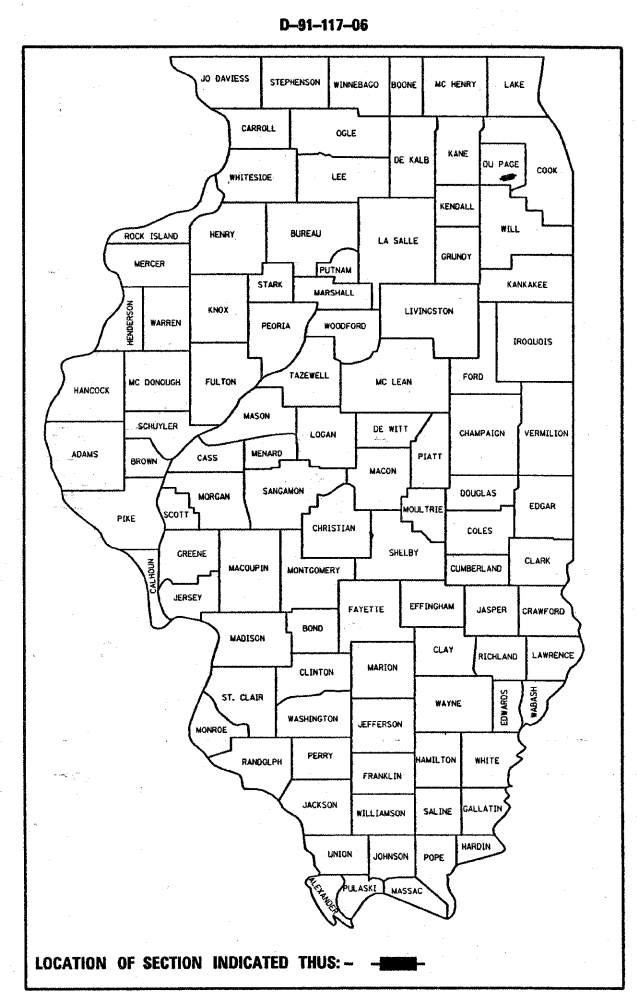
F.A.P. RTE.	SECTION	COUNTY	TOTAL SHEETS	SHEET NO.
311	9Y-RS-6	DUPAGE	41	1
FED. ROAD DIST. NO. 1		ILLINOIS	CONTRACT NO. 60A85	

STATE OF ILLINOIS
DEPARTMENT OF TRANSPORTATION
DIVISION OF HIGHWAYS

PROPOSED
HIGHWAY PLANS
F.A.P. 311 /US 34 (OGDEN AVE.)
I-355 TO WARWICK AVE.
RESURFACING (MAINTENANCE)
SECTION NO.: 9Y-RS-6
PROJECT: ESP-0311(037)
DUPAGE COUNTY
C-91-117-06

FOR INDEX OF SHEETS, SEE SHEET NO. 2

PROJECT LOCATED IN THE VILLAGE OF DOWNERS GROVE

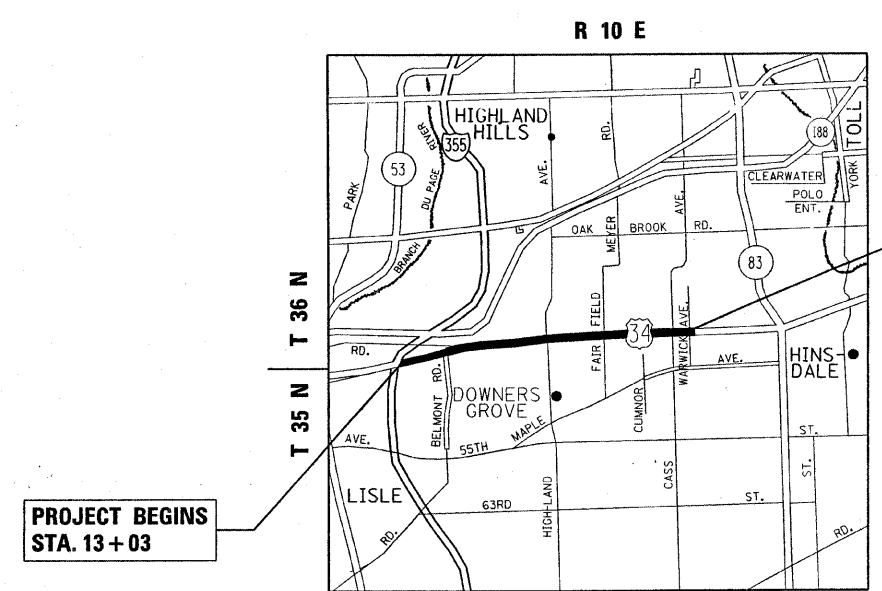


FULL SIZE PLANS HAVE BEEN PREPARED USING STANDARD ENGINEERING SCALES. REDUCED SIZED PLANS WILL NOT CONFORM TO STANDARD SCALES. IN MAKING MEASUREMENTS ON REDUCED PLANS, THE ABOVE SCALES MAY BE USED.

J.U.L.I.E.
 JOINT UTILITY LOCATION INFORMATION FOR EXCAVATION
 1-800-892-0123
 OR 811

PROJECT ENGINEER: J. CHANG (847) 705-4432
 PROJECT MANAGER: KEN ENG (847) 705-4247

CONTRACT NO. 60A85



PROJECT BEGINS
 STA. 13 + 03

PROJECT ENDS
 STA. 229 + 73

TRAFFIC DATA
 2005 ADT = 31200 - 34300
 SPEED = 45 MPH

DOWNERS GROVE TOWNSHIP
 GROSS AND NET LENGTH OF IMPROVEMENT = 21670 LINEAL FEET = 4.10 MILES

STATE OF ILLINOIS
 DEPARTMENT OF TRANSPORTATION
 DIVISION OF HIGHWAYS

SUBMITTED JANUARY 12, 20 09

Dianna M. O'Keefe DEPUTY DIRECTOR OF HIGHWAYS, REGION ENGINEER
March 13, 20 09

Charles G. Ingersoll ENGINEER OF DESIGN AND ENVIRONMENT
March 13, 20 09

Christine M. Reed DIRECTOR OF HIGHWAYS, CHIEF ENGINEER

PRINTED BY THE AUTHORITY
OF THE STATE OF ILLINOIS