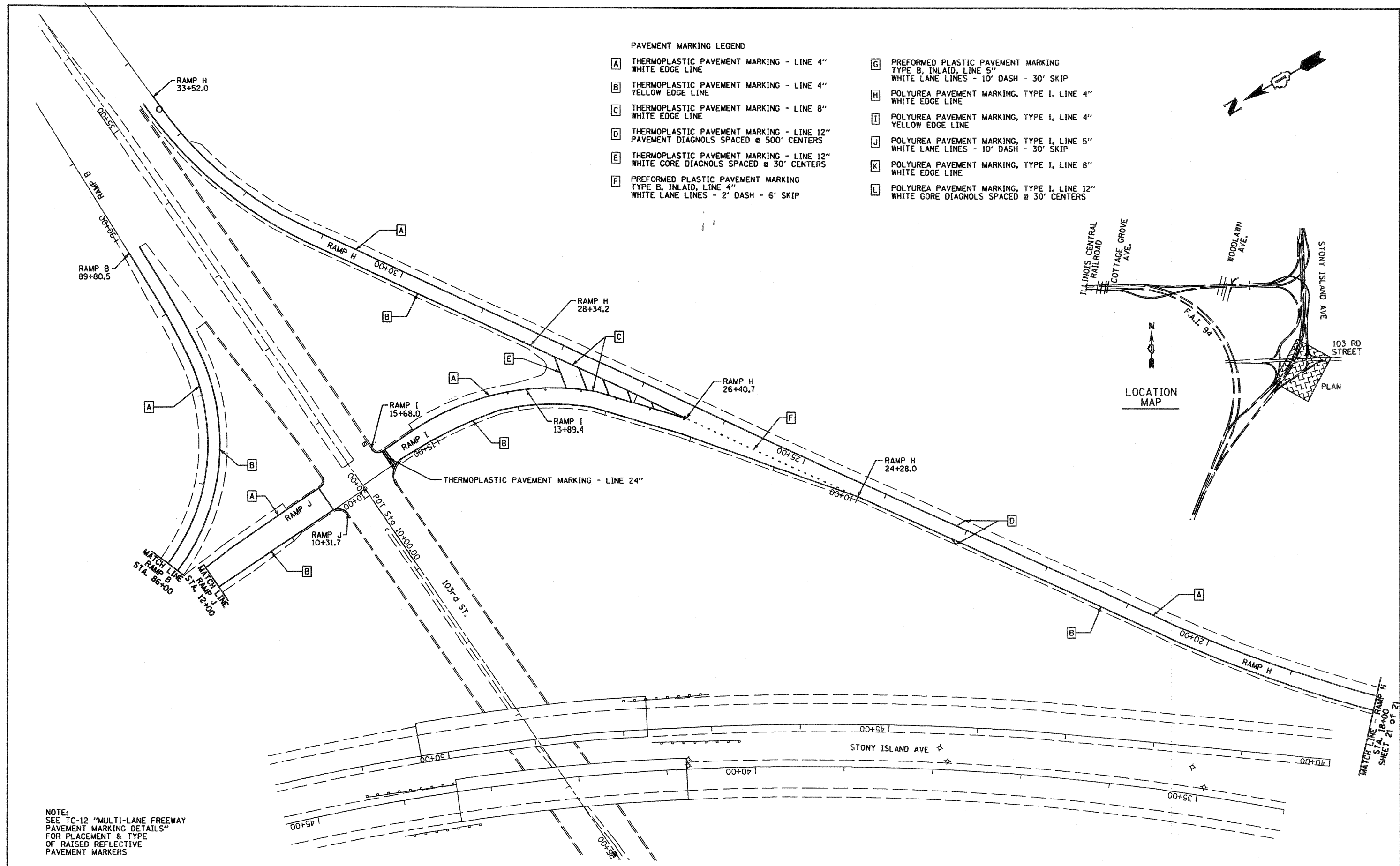
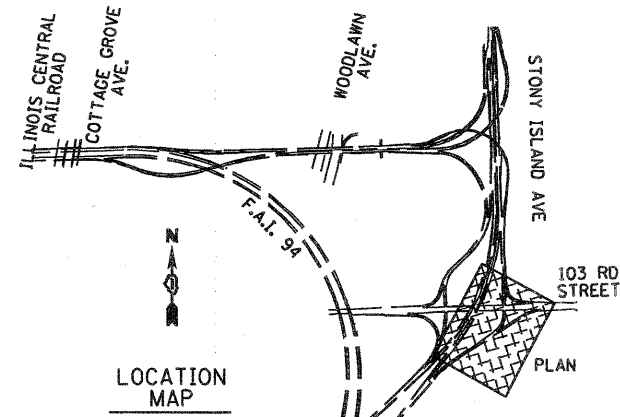
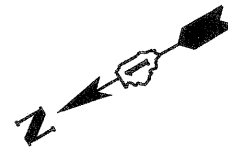


PAVEMENT MARKING LEGEND

- A THERMOPLASTIC PAVEMENT MARKING - LINE 4" WHITE EDGE LINE
- B THERMOPLASTIC PAVEMENT MARKING - LINE 4" YELLOW EDGE LINE
- C THERMOPLASTIC PAVEMENT MARKING - LINE 8" WHITE EDGE LINE
- D THERMOPLASTIC PAVEMENT MARKING - LINE 12" PAVEMENT DIAGNOLS SPACED @ 500' CENTERS
- E THERMOPLASTIC PAVEMENT MARKING - LINE 12" WHITE GORE DIAGNOLS SPACED @ 30' CENTERS
- F PREFORMED PLASTIC PAVEMENT MARKING TYPE B, INLAID, LINE 4" WHITE LANE LINES - 2' DASH - 6' SKIP
- G PREFORMED PLASTIC PAVEMENT MARKING TYPE B, INLAID, LINE 5" WHITE LANE LINES - 10' DASH - 30' SKIP
- H POLYUREA PAVEMENT MARKING, TYPE I, LINE 4" WHITE EDGE LINE
- I POLYUREA PAVEMENT MARKING, TYPE I, LINE 4" YELLOW EDGE LINE
- J POLYUREA PAVEMENT MARKING, TYPE I, LINE 5" WHITE LANE LINES - 10' DASH - 30' SKIP
- K POLYUREA PAVEMENT MARKING, TYPE I, LINE 8" WHITE EDGE LINE
- L POLYUREA PAVEMENT MARKING, TYPE I, LINE 12" WHITE GORE DIAGNOLS SPACED @ 30' CENTERS



NOTE:
SEE TC-12 "MULTI-LANE FREEWAY
PAVEMENT MARKING DETAILS"
FOR PLACEMENT & TYPE
OF RAISED REFLECTIVE
PAVEMENT MARKERS

FILE NAME = D168C08-091-PMK.19.dgn	USER NAME = dwozniarski	DESIGNED - DRAWN - DMW	REVISED - REVISED - REVISED - REVISED -	STATE OF ILLINOIS DEPARTMENT OF TRANSPORTATION	BISHOP FORD EXPRESSWAY (I-94) PAVEMENT MARKING AND SIGNING PLANS	F.A.I. RTE. 94	SECTION 10312-708W, ETC. & 1315RS-4	COUNTY COOK	TOTAL SHEETS 167	SHEET NO. 91
PLOT SCALE = 1/8" = 1' IN.				SCALE: 1" = 50'		SHEET NO. 19 OF 21 SHEETS		STA. TO STA.		CONTRACT NO. 60C08
PLOT DATE = 2/6/2009				DATE = 2/6/2009		FED. ROAD DIST. NO.		ILLINOIS FED. AID PROJECT		