



[EXIT 65] ClearviewHwy-5-W;

EB-WP-10




[EXIT 65] ClearviewHwy-5-W;

WB-WP-12




[EXIT 66A] ClearviewHwy-5-W;

EB-WP-23




[EXIT 66A] ClearviewHwy-5-W;

WB-WP-24




[EXIT 66A] ClearviewHwy-5-W;

WB-WP-26




[EXIT 66B] ClearviewHwy-5-W;

EB-WP-27




[EXIT 66B] ClearviewHwy-5-W;

WB-WP-28




[EXIT 68A] ClearviewHwy-5-W;

EB-WP-39




[EXIT 68A] ClearviewHwy-5-W;

WB-WP-40




[EXIT 68B] ClearviewHwy-5-W;

EB-WP-43




[EXIT 68B] ClearviewHwy-5-W;

WB-WP-44




[EXIT 69] ClearviewHwy-5-W;

EB-LP-56



[EXIT 70A] ClearviewHwy-5-W;

EB-WP-62



[EXIT 70B] ClearviewHwy-5-W;

EB-WP-64

ALL DIMENSIONS ARE INCHES

FILE NAME = 0168088-105-Sign_12.dgn	USER NAME = dwoznarski	DESIGNED -	REVISED -	<b>STATE OF ILLINOIS DEPARTMENT OF TRANSPORTATION</b>	<b>BISHOP FORD EXPRESSWAY (I-94) SIGN DETAILS</b>			F.A.I. RTE.	SECTION	COUNTY	TOTAL SHEETS	SHEET NO.
	PLOT SCALE = N/A	DRAWN - DMW, CDS	REVISED -					94	0312-708W, ETC. & 1315RS-4	COOK	167	105
PLOT DATE = 2/6/2009	CHECKED -	REVISED -	SCALE: N/A			SHEET NO. 11 OF 11 SHEETS	STA.	TO STA.	CONTRACT NO. 60C08			
	DATE - 2/6/2009	REVISED -							FED. ROAD DIST. NO. [ILLINOIS] FED. AID PROJECT			