

F.A.U. RTE.	SECTION	COUNTY	TOTAL SHEETS	SHEET NO.
1398	0405 RS-7	COOK	22	1
FED. ROAD DIST. NO.	ILLINOIS	CONTRACT NO.	60C57	

STATE OF ILLINOIS
DEPARTMENT OF TRANSPORTATION
DIVISION OF HIGHWAYS

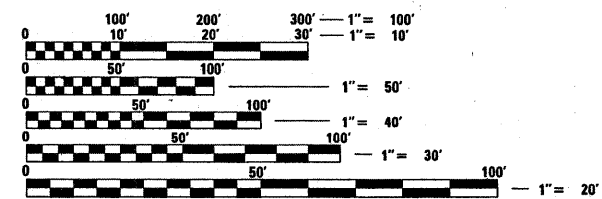
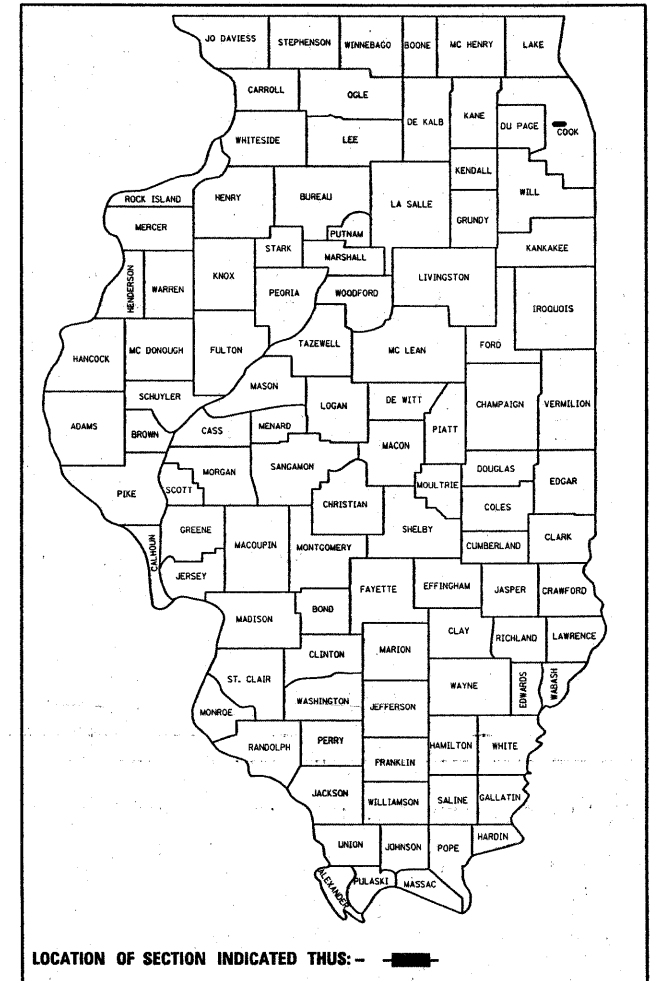
**PROPOSED
HIGHWAY PLANS**

F.A.U. ROUTE 1398 (CHICAGO AVE.)
LAKE ST. TO THATCHER AVE.
SECTION: 0405 RS-7
RESURFACING (MAINTENANCE)
PROJECT: *ESP-1398(003)*
COOK COUNTY
C-91-243-07

FOR INDEX OF SHEETS, SEE SHEET NO. 2

IMPROVEMENT IS LOCATED IN THE VILLAGES
OF MELROSE PARK AND MAYWOOD

D-91-243-07



FULL SIZE PLANS HAVE BEEN PREPARED USING STANDARD ENGINEERING SCALES. REDUCED SIZED PLANS WILL NOT CONFORM TO STANDARD SCALES. IN MAKING MEASUREMENTS ON REDUCED PLANS, THE ABOVE SCALES MAY BE USED.

J.U.L.I.E.
JOINT UTILITY LOCATION INFORMATION FOR EXCAVATION
1-800-892-0123
OR 811

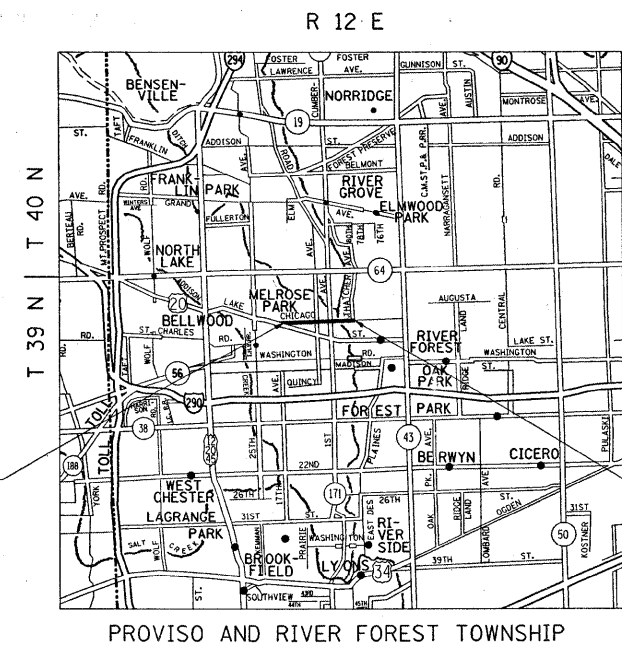
PROJECT ENGINEER: JENPAI CHANG (847) 705-4432
PROJECT MANAGER: KEN ENG (847)705-4247

CONTRACT NO. 60C57

ROADWAY OMISSION:
STA. 53+83 TO
STA. 58+68

IMPROVEMENT BEGINS:
STATION 0+20

IMPROVEMENT ENDS:
STATION 78+97



TRAFFIC DATA

2006 ADT = 8,800
SPEED LIMIT = 25-35 MPH

GROSS LENGTH OF IMPROVEMENT = 7,877 FT. = 1.49 MILES
NET LENGTH OF IMPROVEMENT = 7,392 FT. = 1.40 MILES

STATE OF ILLINOIS
DEPARTMENT OF TRANSPORTATION
DIVISION OF HIGHWAYS

SUBMITTED JANUARY 12, 20 09
Diana M. O'Keefe
DEPUTY DIRECTOR OF HIGHWAYS, REGION ENGINEER
March 13, 20 09
Charles J. Ingersoll
ENGINEER OF DESIGN AND ENVIRONMENT
March 13, 20 09
Christine M. Reed
DIRECTOR OF HIGHWAYS, CHIEF ENGINEER

**PRINTED BY THE AUTHORITY
OF THE STATE OF ILLINOIS**