

F.A. RTE.	SECTION	COUNTY	TOTAL SHEETS	SHEET NO.
352	56 B-1-2	LAKE	26	1
FED. ROAD DIST. NO.	ILLINOIS	CONTRACT NO. 60D91		

D-91-125-08

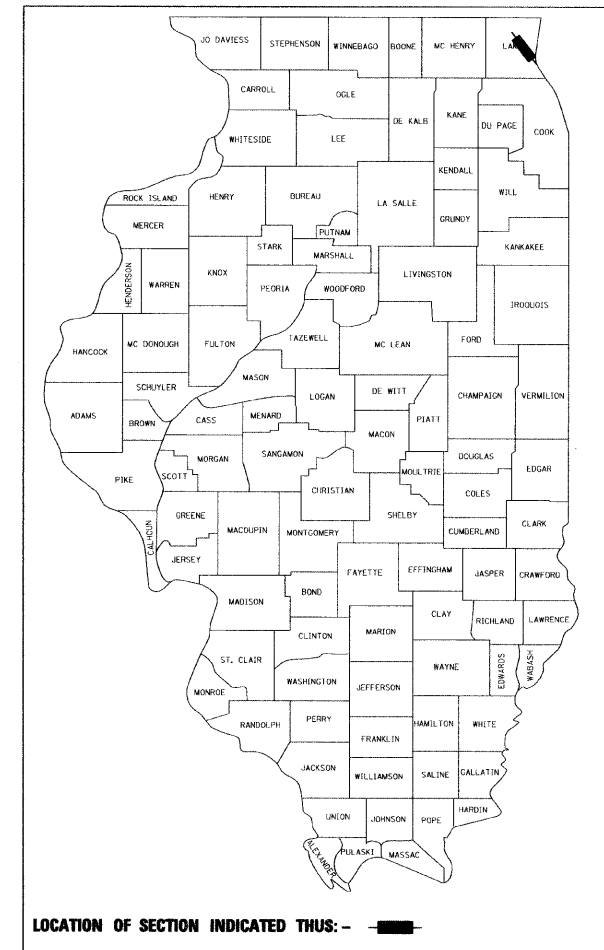
STATE OF ILLINOIS
DEPARTMENT OF TRANSPORTATION
DIVISION OF HIGHWAYS

**PROPOSED
HIGHWAY PLANS**

FAP 352 (IL 137)
OVER DES PLAINES RIVER
SECTION: 56 B-1-2
BRIDGE DECK OVERLAY
LAKE COUNTY

C-91-125-08

PROJECT: ESP-0352 (010)

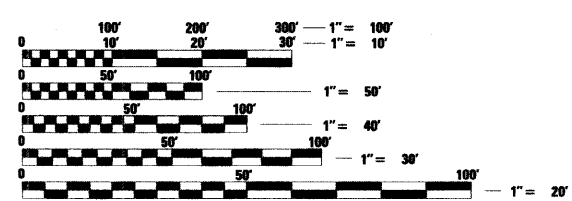


FOR INDEX OF SHEETS, SEE SHEET NO. 2

TRAFFIC DATA

EXISTING ADT
IL 137 (BUCKLEY ROAD) - 27100 (2006)
SPEED LIMIT 45 MPH - IL 137 (BUCKLEY ROAD)

IMPROVEMENT LOCATED
IN THE VILLAGE OF LIBERTYVILLE

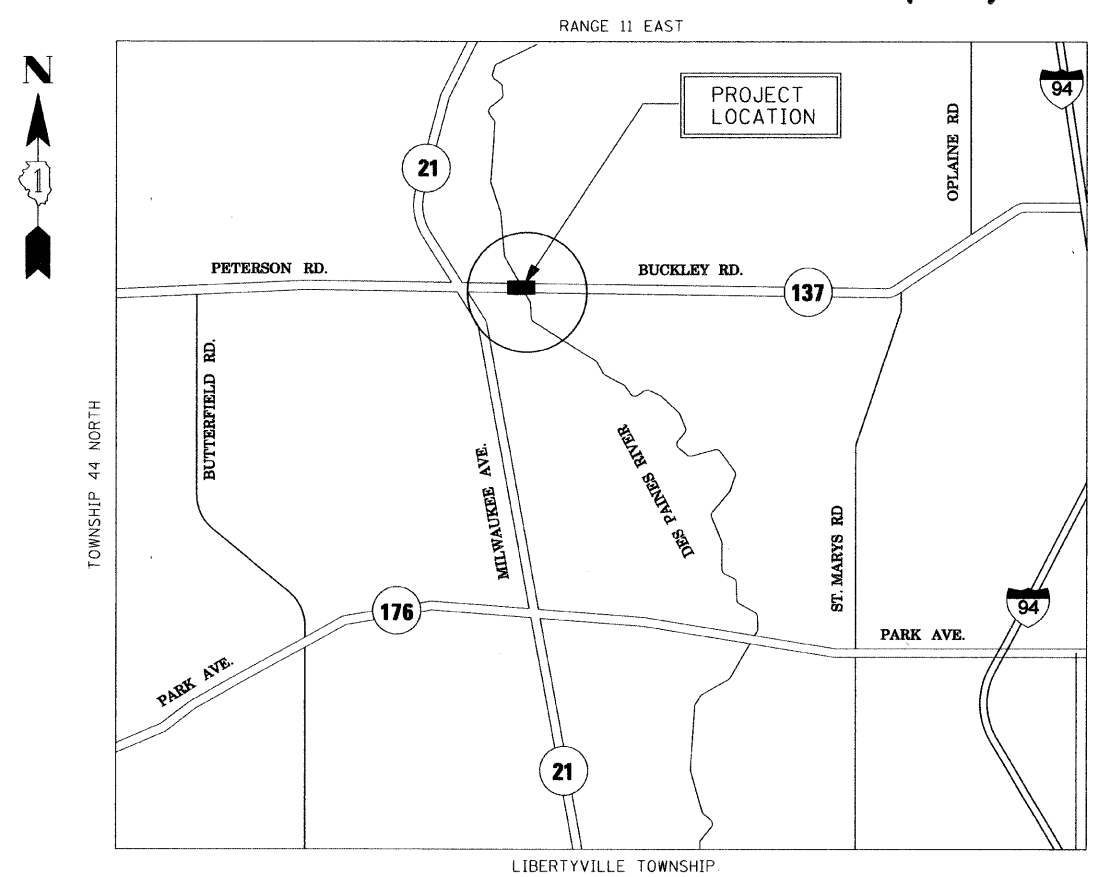


FULL SIZE PLANS HAVE BEEN PREPARED USING STANDARD ENGINEERING SCALES. REDUCED SIZED PLANS WILL NOT CONFORM TO STANDARD SCALES. IN MAKING MEASUREMENTS ON REDUCED PLANS, THE ABOVE SCALES MAY BE USED.

J.U.L.I.E.
JOINT UTILITY LOCATION INFORMATION FOR EXCAVATION
1-800-892-0123
OR 811

PROJECT ENGINEER PETE JOHNSTON, P.E. 773-399-0112
PROJECT MANAGER KEN ENG, P.E. 847-705-4247

CONTRACT NO. 60D91



GROSS AND NET LENGTH OF PROJECT: 223 FT (0.042 MI)

Pete Johnston
1-6-09
PETER M. JOHNSTON
062-047647
REGISTERED
PROFESSIONAL
ENGINEER
OF
ILLINOIS
Exp.
11-30-09

STATE OF ILLINOIS
DEPARTMENT OF TRANSPORTATION
DIVISION OF HIGHWAYS
SUBMITTED JANUARY 7, 2009
Diane M. O'Keefe
DEPUTY DIRECTOR OF HIGHWAYS, REGION ENGINEER
March 13, 2009
Charles G. Ingersoll
ENGINEER OF DESIGN AND ENVIRONMENT
March 13, 2009
Christina M. Reed
DIRECTOR OF HIGHWAYS, CHIEF ENGINEER

PRINTED BY THE AUTHORITY
OF THE STATE OF ILLINOIS