

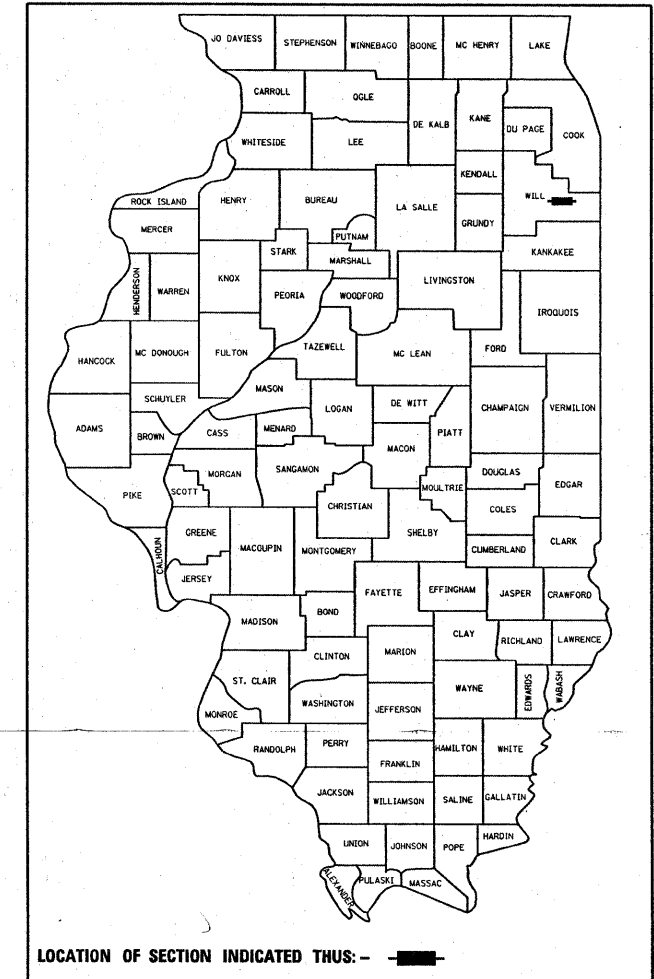
STATE OF ILLINOIS
DEPARTMENT OF TRANSPORTATION
DIVISION OF HIGHWAYS

**PROPOSED
HIGHWAY PLANS**

FAP 607: US 52/306
RAYNOR AVE. TO MAYOR ART SCHULTZ DRIVE
SECTION: 2008-030 RS
RESURFACING (MAINTENANCE)
PROJECT: *ESP-0607(078)*
WILL COUNTY
C-91-500-08

F.A.P. RTE.	SECTION	COUNTY	TOTAL SHEETS	SHEET NO.
607	2008-030 RS	WILL	27	1
FED. ROAD DIST. NO.		ILLINOIS	CONTRACT NO. 60E66	

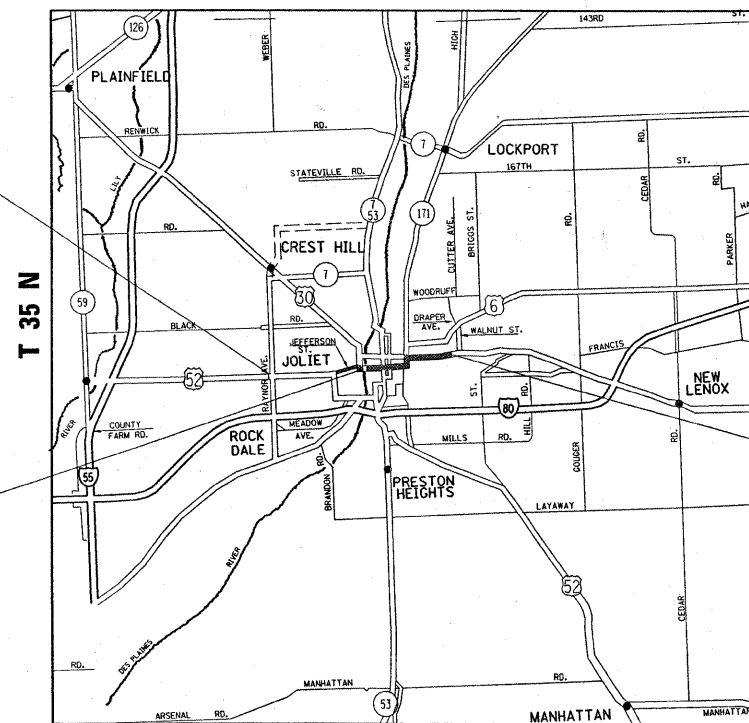
D -91-500-08



FOR INDEX OF SHEETS, SEE SHEET NO. 2

THE PROJECT IS LOCATED IN THE CITY OF JOLIET

R 10 E



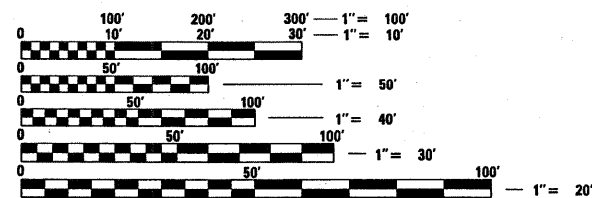
PROJECT BEGINS
STA. 12+22

OMISSION
STA. 51+22 TO 54+47

TRAFFIC DATA

2007 ADT = 9,800
POSTED SPEED LIMIT = 35 MPH

PROJECT ENDS
STA. 74+27



FULL SIZE PLANS HAVE BEEN PREPARED USING STANDARD ENGINEERING SCALES. REDUCED SIZED PLANS WILL NOT CONFORM TO STANDARD SCALES. IN MAKING MEASUREMENTS ON REDUCED PLANS, THE ABOVE SCALES MAY BE USED.

J.U.L.I.E.
JOINT UTILITY LOCATION INFORMATION FOR EXCAVATION
1-800-892-0123
OR 811

PROJECT ENGINEER
PROJECT MANAGER KEN ENG (847) 705-4247

CONTRACT NO. 60E66

JOLIET TOWNSHIP

GROSS LENGTH OF PROJECT = 6,205 LINEAL FEET = 1.18 MILE
NET LENGTH OF PROJECT = 5,880 LINEAL FEET = 1.11 MILE

STATE OF ILLINOIS
DEPARTMENT OF TRANSPORTATION
DIVISION OF HIGHWAYS

SUBMITTED JANUARY 12, 20 09
Diane M. O'Keefe DEPUTY DIRECTOR OF HIGHWAYS, REGION ENGINEER
March 13, 20 09
Charles J. Ingersoll ENGINEER OF DESIGN AND ENVIRONMENT
March 13, 20 09
Christine M. Reed DIRECTOR OF HIGHWAYS, CHIEF ENGINEER

**PRINTED BY THE AUTHORITY
OF THE STATE OF ILLINOIS**