F.A.P. RTE.	SECTION	COUNTY	TOTAL SHEETS	SHEET NO.
681	(115)RS-1	LIVINGSTON	279	100
STA.		TO STA.		
FED. ROAD DIST. NO.	ILLINOIS	FED. AID PROJECT		

CONTRACT NO. 66375

DESIGN		
INT.	DATE	REASON

PLOTS & CHECKS			
INT.	DATE	NO.	REASON

CHECKS		
INT.	DATE	REASON

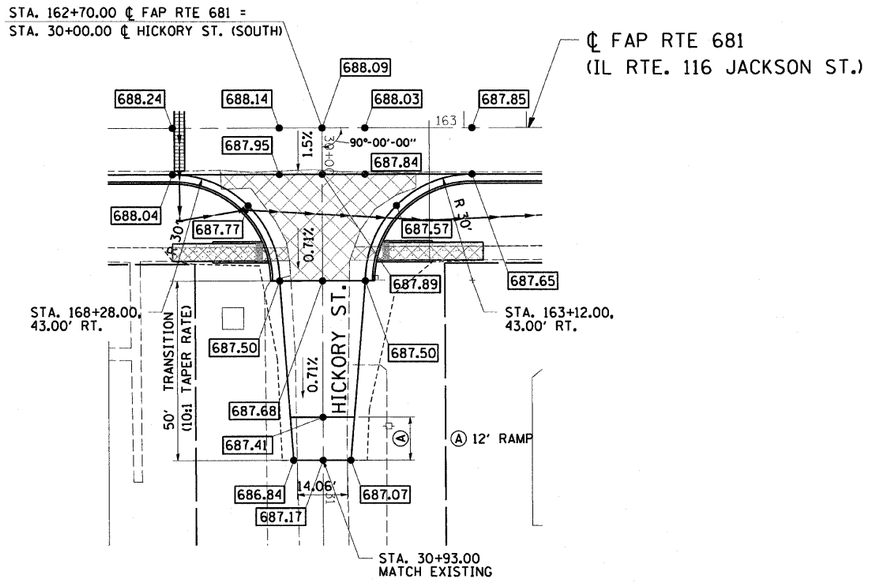

HICKORY ST. (NORTH) INTERSECTION

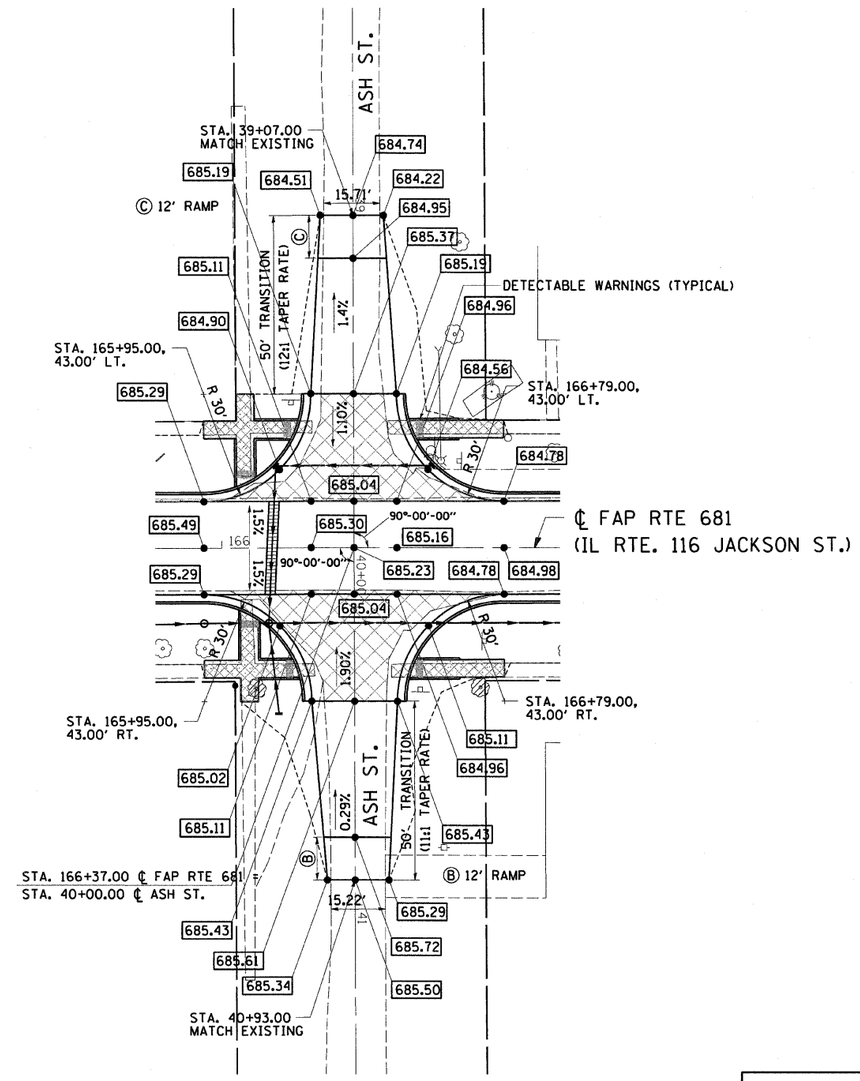

ASH ST. INTERSECTION

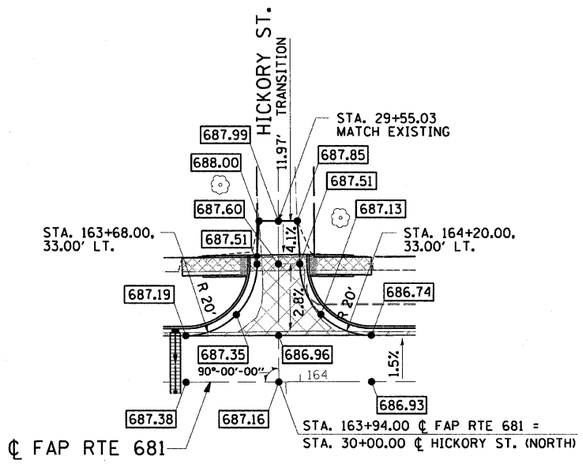

HICKORY ST. (SOUTH) INTERSECTION

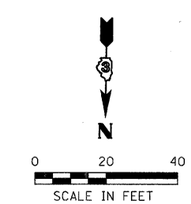

REVISIONS	
NAME	DATE

ILLINOIS DEPARTMENT OF TRANSPORTATION

INTERSECTION DETAILS

FAP RTE 681 (IL RTE. 116)
SECTION (115)RS-1
LIVINGSTON COUNTY
VILLAGE OF CULLOM

SCALE: VERT. HORIZ.
DATE: 11/07/03

DRAWN BY: BISHOP
DESIGNED BY: BOTT
CHECKED BY: COLBROOK

GREENE & BRADFORD, INC.
OF SPRINGFIELD

COMPUTER FILE NO. INTDET-B-P2

PROJECT 03145
9/05/07-MDS

IDOTPL-20 1"= 20' 8/07/00

INTERSECTION DETAILS - FAP RTE 681 (IL RTE. 116) LIVINGSTON COUNTY