

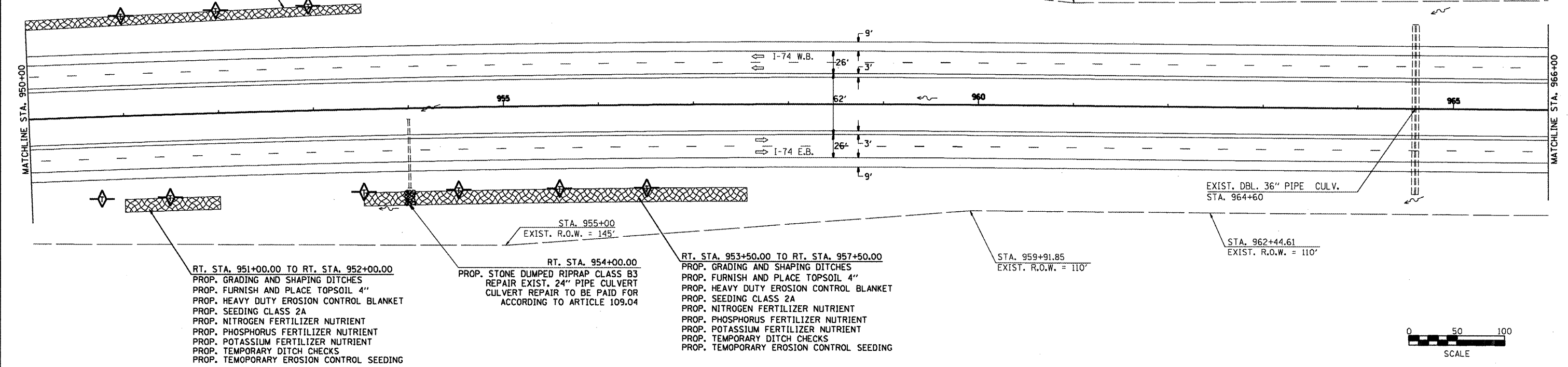
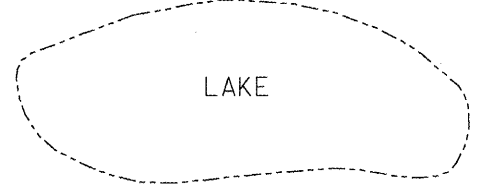
EROSION CONTROL LEGEND

- PROP. GRADING AND SHAPING DITCHES
PROP. FURNISH AND PLACE TOPSOIL 4"
PROP. HEAVY DUTY EROSION CONTROL BLANKET
PROP. SEEDING CLASS 2A
PROP. NITROGEN FERTILIZER NUTRIENT
PROP. PHOSPHORUS FERTILIZER NUTRIENT
PROP. POTASSIUM FERTILIZER NUTRIENT
PROP. TEMPORARY EROSION CONTROL SEEDING
- PROP. TEMPORARY DITCH CHECKS
- PROP. PERIMETER EROSION BARRIER
- PROP. STONE DUMPED RIPRAP

LT. STA. 936+00.00 TO LT. STA. 953+50.00
 PROP. GRADING AND SHAPING DITCHES
 PROP. FURNISH AND PLACE TOPSOIL 4"
 PROP. HEAVY DUTY EROSION CONTROL BLANKET
 PROP. SEEDING CLASS 2A
 PROP. NITROGEN FERTILIZER NUTRIENT
 PROP. PHOSPHORUS FERTILIZER NUTRIENT
 PROP. POTASSIUM FERTILIZER NUTRIENT
 PROP. TEMPORARY DITCH CHECKS
 PROP. TEMPORARY EROSION CONTROL SEEDING

STA. 957+00
 EXIST. R.O.W. = 150'

STA. 961+00
 EXIST. R.O.W. = 110'



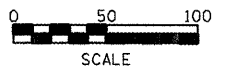
RT. STA. 951+00.00 TO RT. STA. 952+00.00
 PROP. GRADING AND SHAPING DITCHES
 PROP. FURNISH AND PLACE TOPSOIL 4"
 PROP. HEAVY DUTY EROSION CONTROL BLANKET
 PROP. SEEDING CLASS 2A
 PROP. NITROGEN FERTILIZER NUTRIENT
 PROP. PHOSPHORUS FERTILIZER NUTRIENT
 PROP. POTASSIUM FERTILIZER NUTRIENT
 PROP. TEMPORARY DITCH CHECKS
 PROP. TEMPORARY EROSION CONTROL SEEDING

RT. STA. 954+00.00
 PROP. STONE DUMPED RIPRAP CLASS B3
 REPAIR EXIST. 24" PIPE CULVERT
 CULVERT REPAIR TO BE PAID FOR
 ACCORDING TO ARTICLE 109.04

RT. STA. 953+50.00 TO RT. STA. 957+50.00
 PROP. GRADING AND SHAPING DITCHES
 PROP. FURNISH AND PLACE TOPSOIL 4"
 PROP. HEAVY DUTY EROSION CONTROL BLANKET
 PROP. SEEDING CLASS 2A
 PROP. NITROGEN FERTILIZER NUTRIENT
 PROP. PHOSPHORUS FERTILIZER NUTRIENT
 PROP. POTASSIUM FERTILIZER NUTRIENT
 PROP. TEMPORARY DITCH CHECKS
 PROP. TEMPORARY EROSION CONTROL SEEDING

STA. 959+91.85
 EXIST. R.O.W. = 110'

STA. 962+44.61
 EXIST. R.O.W. = 110'



FILE NAME = I-74 Marston General File.dgn	USER NAME = kilmnkk	DESIGNED -	REVISED -	STATE OF ILLINOIS DEPARTMENT OF TRANSPORTATION	EROSION CONTROL PLAN SHEETS	F.A.I. RTE. 74	SECTION (90-15)RS-3	COUNTY TAZEWELL	TOTAL SHEETS 60	SHEET NO. 40		
PLOT SCALE = 100.0000' / IN.	CHECKED -	REVISED -	SCALE: PROVIDED ABOVE			SHEET NO. 11 OF 12 SHEETS	STA. 934+00 TO STA. 966+00	CONTRACT NO. 68508		ILLINOIS FEDERAL AID PROJECT		
PLOT DATE = 2/11/2009	DATE -	REVISED -										