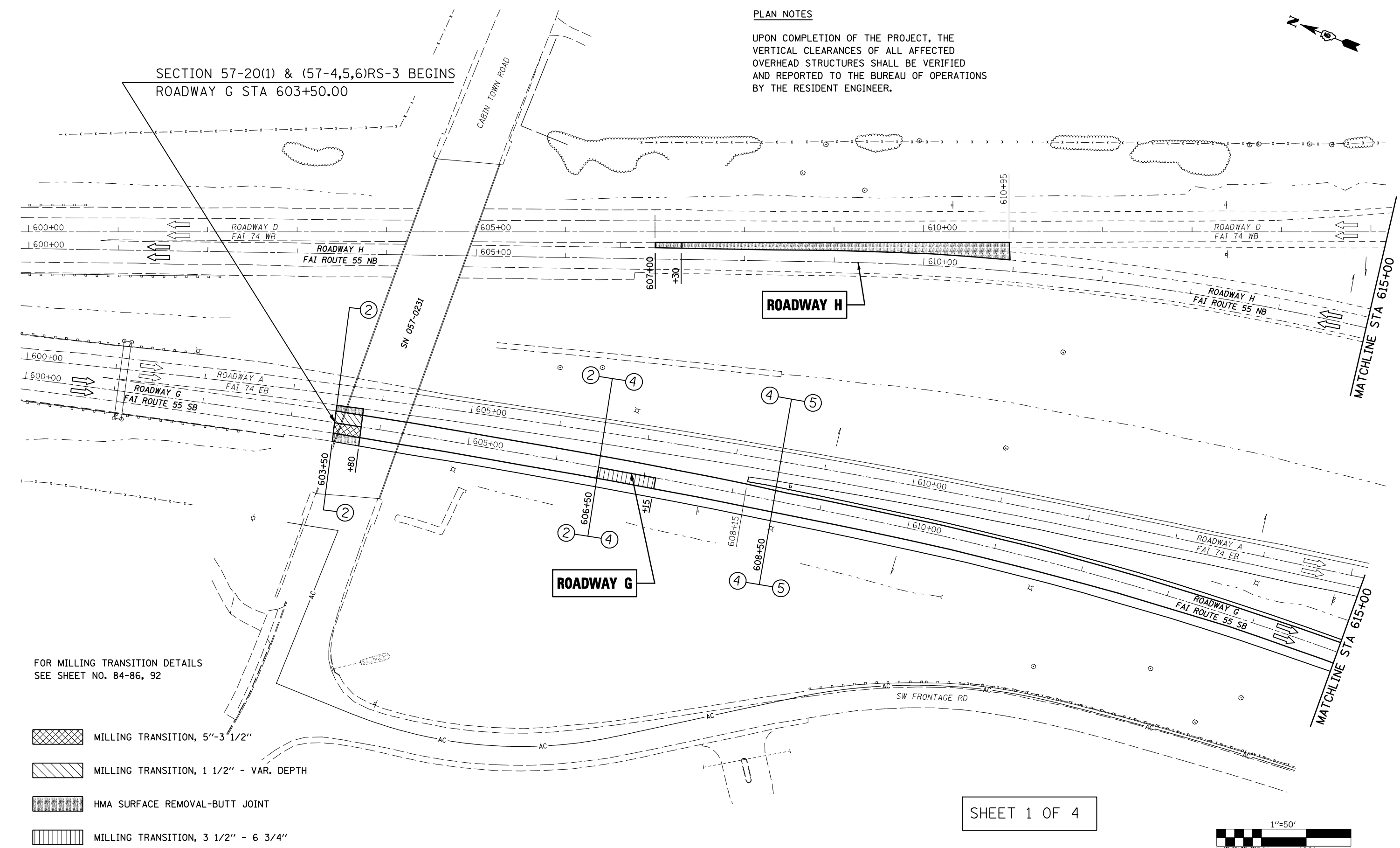






SECTION 57-20(1) & (57-4,5,6)RS-3 BEGINS
ROADWAY G STA 603+50.00

PLAN NOTES

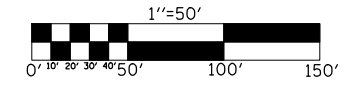
UPON COMPLETION OF THE PROJECT, THE VERTICAL CLEARANCES OF ALL AFFECTED OVERHEAD STRUCTURES SHALL BE VERIFIED AND REPORTED TO THE BUREAU OF OPERATIONS BY THE RESIDENT ENGINEER.



FOR MILLING TRANSITION DETAILS
SEE SHEET NO. 84-86, 92

-  MILLING TRANSITION, 5'-3 1/2"
-  MILLING TRANSITION, 1 1/2" - VAR. DEPTH
-  HMA SURFACE REMOVAL-BUTT JOINT
-  MILLING TRANSITION, 3 1/2" - 6 3/4"

SHEET 1 OF 4



FILE NAME =	USER NAME = shererjm	DESIGNED - JMS	REVISED -
ct:\pwork\p\WIDOT\SHERERJM\dms83233\70505\SHEETS.DGN		DRAWN - JRP	REVISED -
	PLOT SCALE = 100.0000' / IN.	CHECKED -	REVISED -
	PLOT DATE = 1/29/2009	DATE - 05-20-08	REVISED -

STATE OF ILLINOIS
DEPARTMENT OF TRANSPORTATION

F.A.I. ROUTE 55 NORTHBOUND & SOUTHBOUND

SCALE: 1" = 50' PLAN VIEW SHEET 13 OF 21 STA 600+00 TO STA 615+00 (G & H)

F.A.I. RTE.	SECTION	COUNTY	TOTAL SHEETS	SHEET NO.
74	57-20(1) & (57-4,5,6)RS-3	MCLEAN	160	59
			CONTRACT NO. 70505	
FED. ROAD DIST. NO. ILLINOIS FED. AID PROJECT				