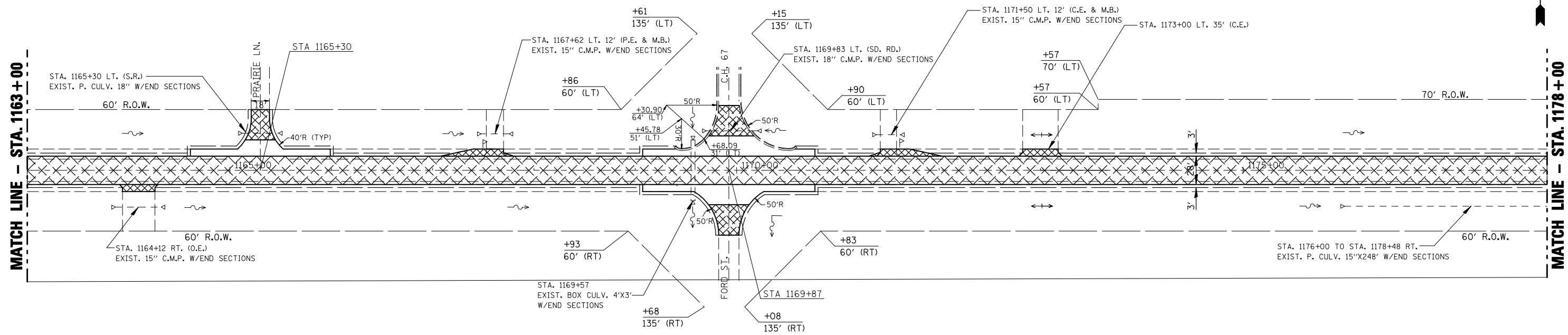




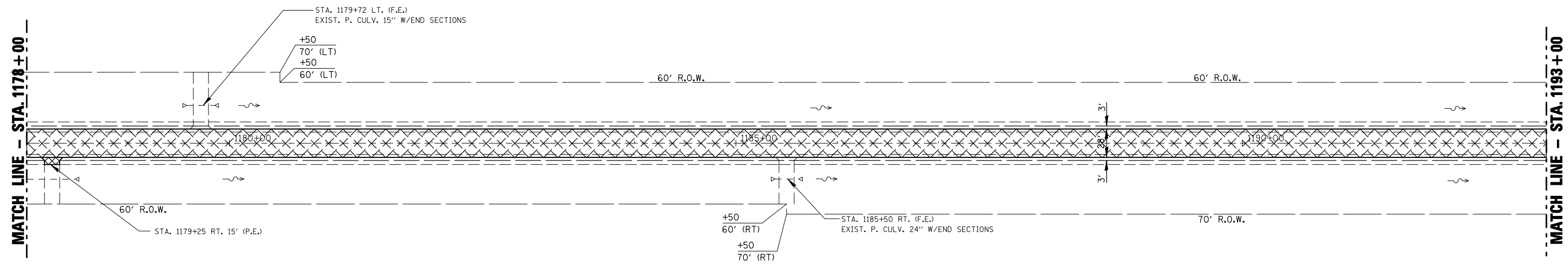


SEC 9&10, T26N, R3E, 3RD PM



-  HOT MIX ASPHALT SURFACE COURSE REMOVAL, 2 1/4 "
-  HOT MIX ASPHALT SURFACE COURSE REMOVAL, VARIABLE DEPTH (2 1/4" TO 1 1/2")
-  HOT MIX ASPHALT SURFACE COURSE REMOVAL, 3/4 "
-  HOT MIX ASPHALT SURFACE COURSE REMOVAL, BUTT JOINT

SEC 10, T26N, R3E, 3RD PM



FILE NAME =	USER NAME = stultsjw	DESIGNED -	REVISED -
ct:\pw\work\PWIDOT\STULTSJW\d0117834\0506-shr-plan.dgn		DRAWN -	REVISED -
PLOT SCALE = 100.0000' / IN.		CHECKED -	REVISED -
PLOT DATE = 1/30/2009		DATE -	REVISED -

STATE OF ILLINOIS
DEPARTMENT OF TRANSPORTATION

PLAN SHEET			
SCALE:	SHEET NO.	OF SHEETS	STA. 1163+00 TO STA. 1193+00

F.A.P. RTE.	SECTION	COUNTY	TOTAL SHEETS	SHEET NO.
317	(28)RS-4 & (29,30)RS-2	MCLEAN	54	28
CONTRACT NO. 70506				
ILLINOIS FED. AID PROJECT				