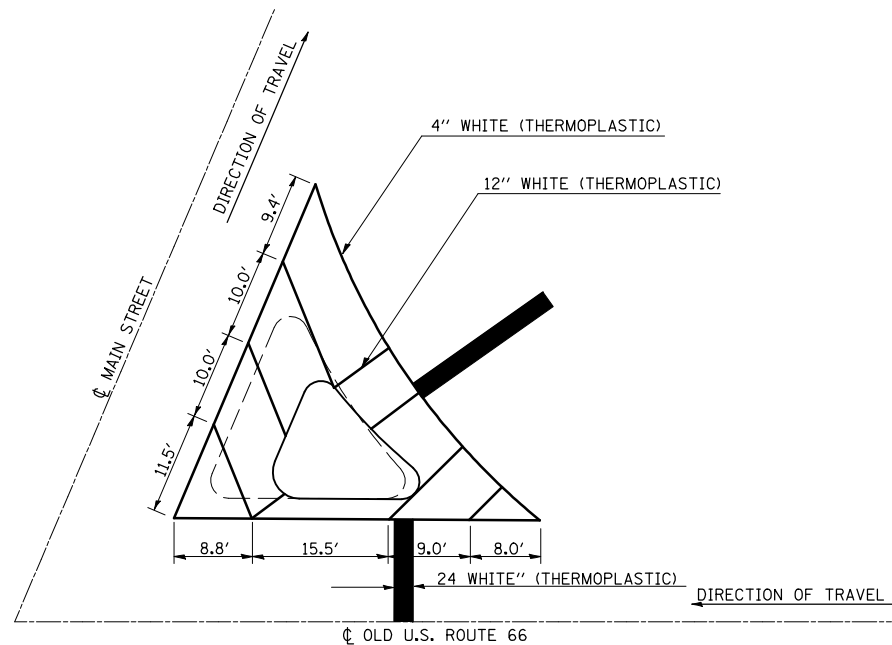


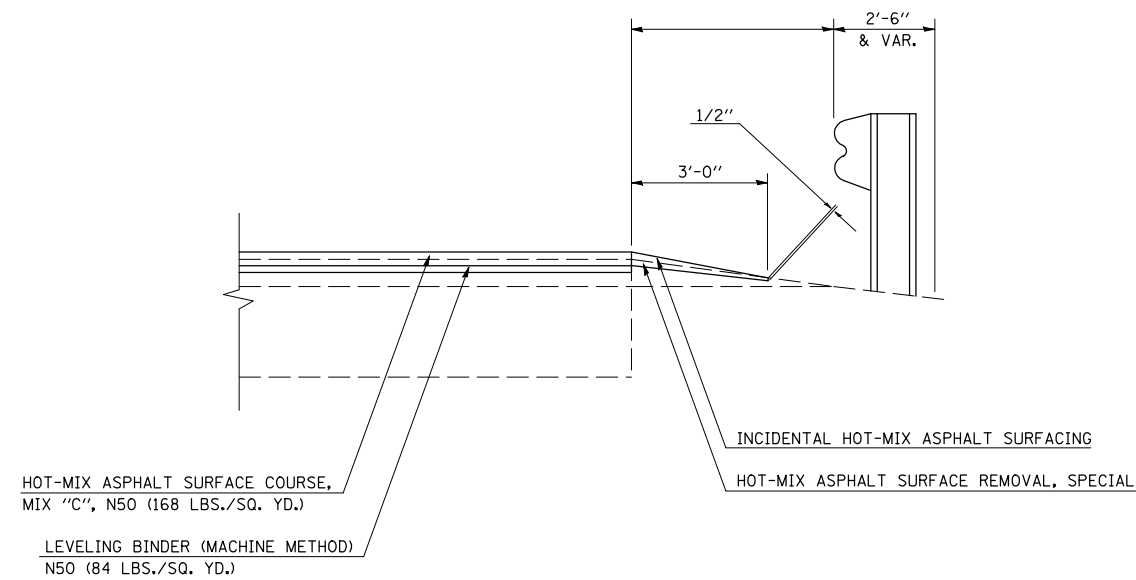
F.A.S. RTE.	SECTION	COUNTY	TOTAL SHEETS	SHEET NO.
294	*	MCLEAN	22	18
STA.		TO STA.		
FED. ROAD DIST. NO.		ILLINOIS FED. AID PROJECT		

*(14R2 & 15R1)RS-1

CORNER ISLAND STRIPING DETAIL OLD ROUTE 66 & MAIN STREET

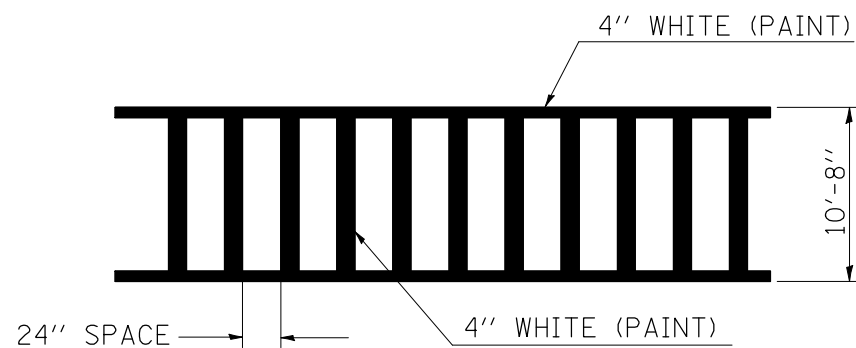


HOT-MIX ASPHALT SHOULDER DETAIL STRUCTURE NO. 057-0035



STATION 2486+00.00 TO STATION 2489+20.00
STATION 2491+98.00 TO STATION 2495+18.00

TYPICAL DETAIL FOR BIKE PATH STRIPING



STATION 2400+78.00 (OLD RTE 4)
STATION 2473+83.00 (GROVE ST.)

ILLINOIS DEPARTMENT OF TRANSPORTATION

MISCELLANEOUS DETAILS

F.A.S. ROUTE 294 (OLD U.S. ROUTE 66)
SECTION (14R2 & 15R1)RS-1
MCLEAN COUNTY

SCALE: NOT TO SCALE
DATE: 08/10/06

DRAWN BY: M.L.B./B.B.P.
CHECKED BY: M.L.B.