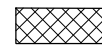
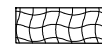

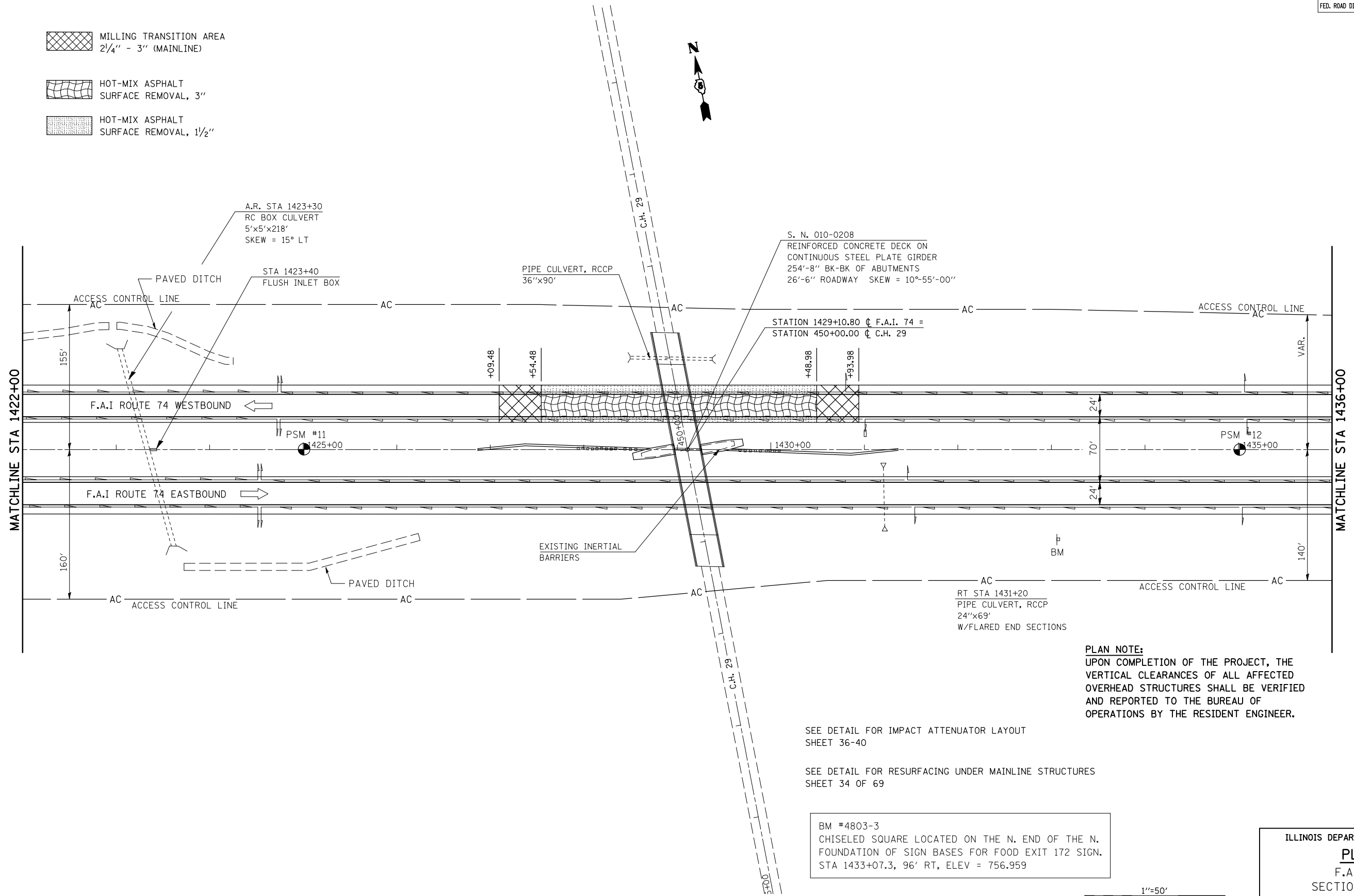


| F.A.I. RTE. | SECTION | COUNTY | TOTAL SHEETS | SHEET NO. |
|---------------------|-----------------|------------------|--------------|-----------|
| 74 | (74,10-4,1)RS-1 | • | 69 | 27 |
| STA. 1422+00 | | TO STA. 1436+00 | | |
| FED. ROAD DIST. NO. | ILLINOIS | FED. AID PROJECT | | |
| • PIATT & CHAMPAIGN | | | | |

-  MILLING TRANSITION AREA
2 1/4" - 3" (MAINLINE)
-  HOT-MIX ASPHALT
SURFACE REMOVAL, 3"
-  HOT-MIX ASPHALT
SURFACE REMOVAL, 1 1/2"

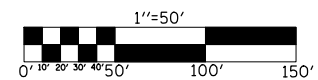


PLAN NOTE:
UPON COMPLETION OF THE PROJECT, THE VERTICAL CLEARANCES OF ALL AFFECTED OVERHEAD STRUCTURES SHALL BE VERIFIED AND REPORTED TO THE BUREAU OF OPERATIONS BY THE RESIDENT ENGINEER.

SEE DETAIL FOR IMPACT ATTENUATOR LAYOUT
SHEET 36-40

SEE DETAIL FOR RESURFACING UNDER MAINLINE STRUCTURES
SHEET 34 OF 69

BM #4803-3
CHISELED SQUARE LOCATED ON THE N. END OF THE N. FOUNDATION OF SIGN BASES FOR FOOD EXIT 172 SIGN.
STA 1433+07.3, 96' RT, ELEV = 756.959



ILLINOIS DEPARTMENT OF TRANSPORTATION
PLAN VIEW
F.A.I. ROUTE 74
SECTION (74,10-4,1)RS-1
PIATT & CHAMPAIGN COUNTIES

SCALE: 1" = 50'
DATE: 04/30/07

DRAWN BY: JRP
CHECKED BY: