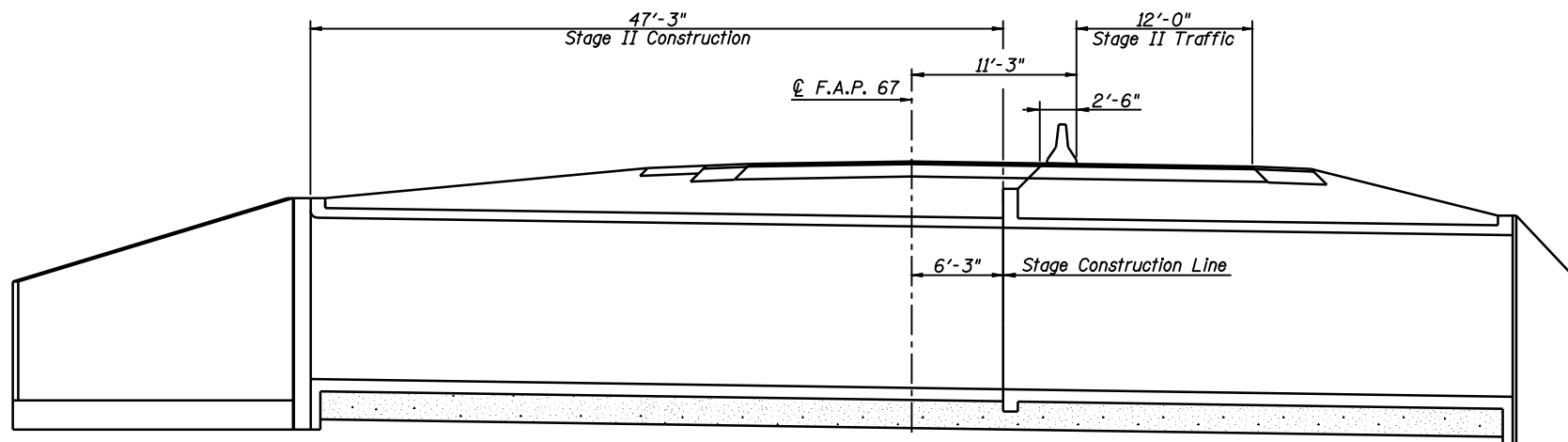
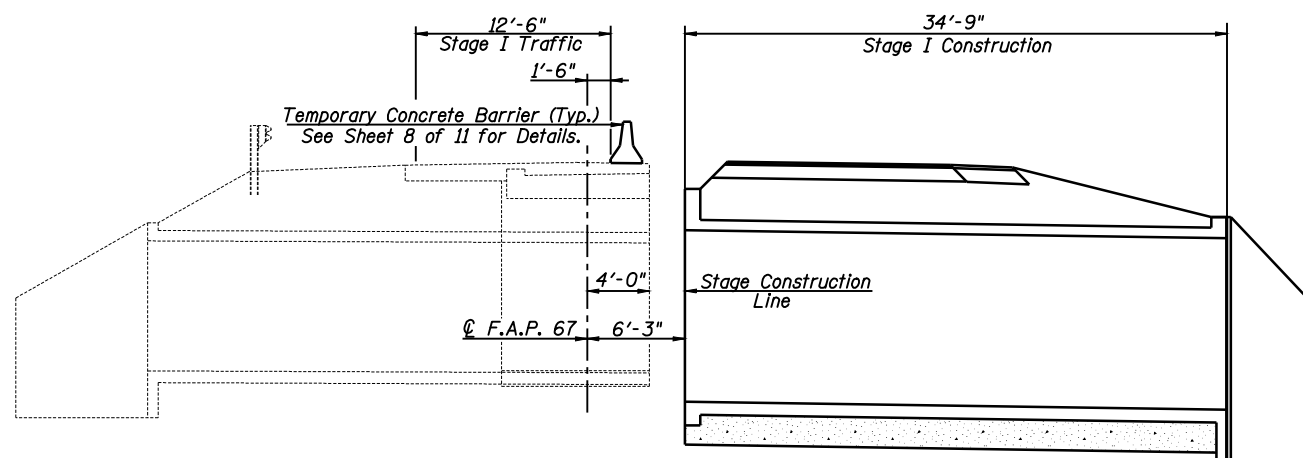


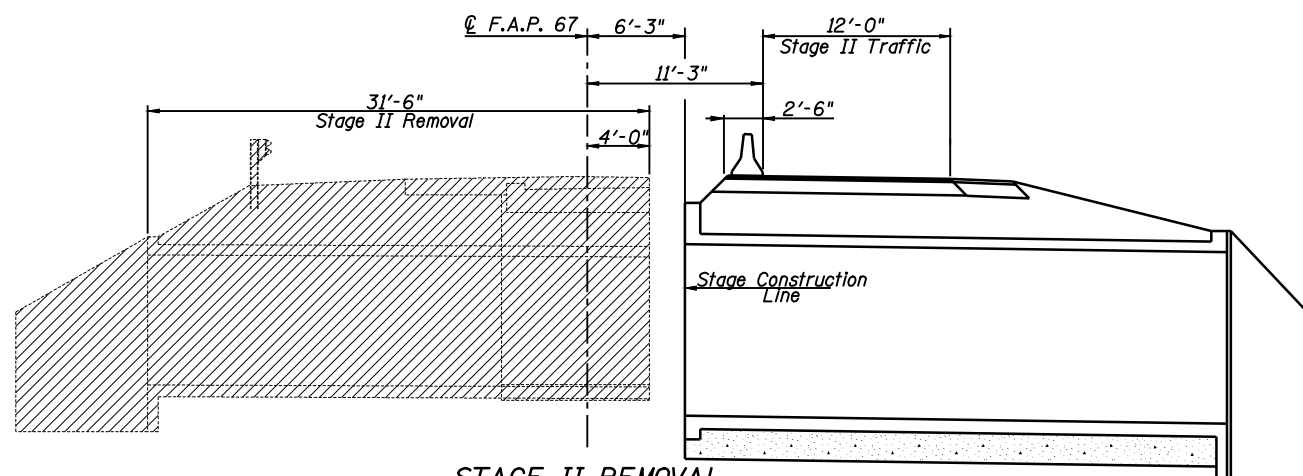
STAGE I REMOVAL



STAGE II CONSTRUCTION



STAGE I CONSTRUCTION



STAGE II REMOVAL

Notes: Hatched areas indicate "Removal of Existing Structures".
See Roadway Plans for quantity of Temporary Concrete Barrier.
All Elevations are looking East.
All Dimensions are at Rt. L's to C Rdwy.

STAGING DETAILS
IL. ROUTE 125 OVER
TRIBUTARY TO LOST CREEK
F.A.P. ROUTE 67 - SECTION (6X-1)B-2
CASS COUNTY
STA. 217+67.54
S.N. 009-2507



Allen Henderson & Associates, Inc.
Civil and Structural Engineers Springfield, IL
62703 Phone: (217)544-8033 IL. Design Firm
No. 184-001907

SHEET NO. 3
OF 11 SHEETS

F.A.P. RTE.	SECTION	COUNTY	TOTAL SHEETS	SHEET NO.
67	(6X-1)B-2	CASS	71	46
CONTRACT NO. 72875				
FED. ROAD DIST. NO.		ILLINOIS FED. AID PROJECT		