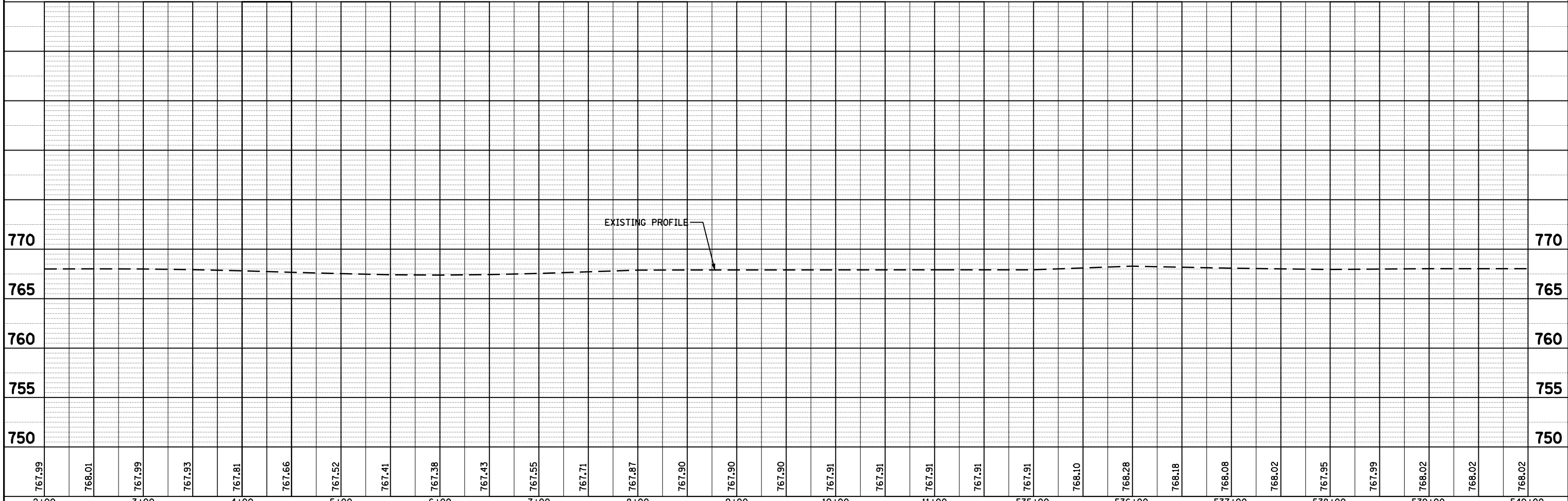
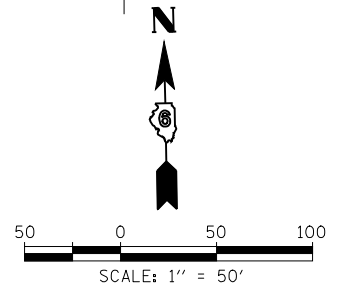
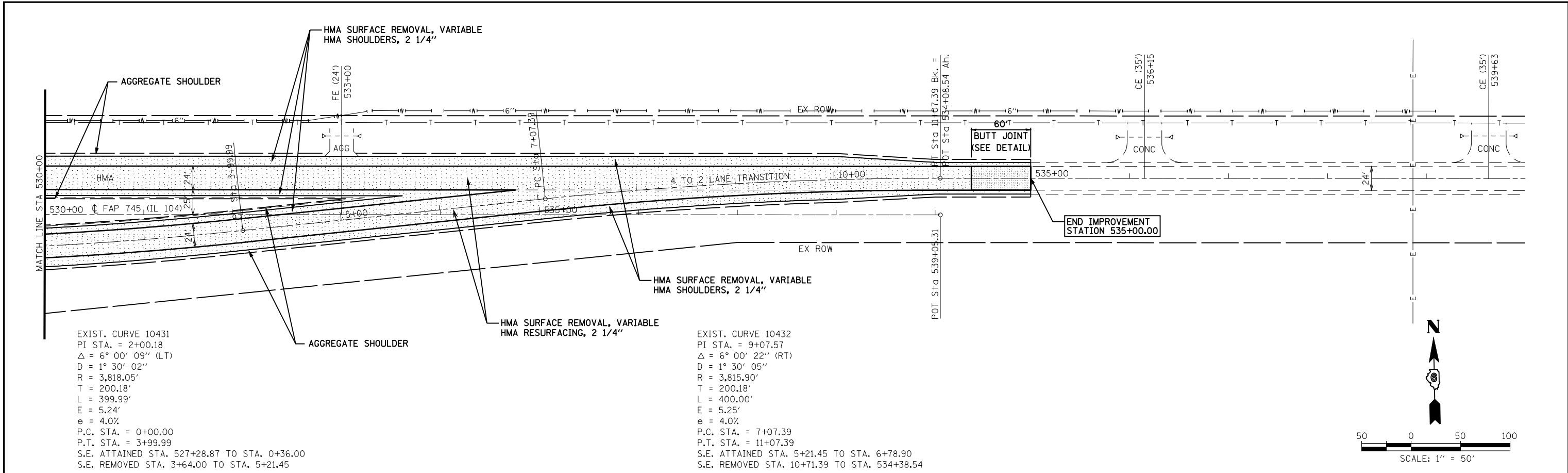


PLAN	SURVEYED	BY	DATE
	PLOTTED		
	CHECKED		
	ALIGNED		
	MAX		
	CARD		
	FILE		
	NAME		
	NO.		

PROFILE	SURVEYED	BY	DATE
	PLOTTED		
	CHECKED		
	GRADES		
	STRUCTURE		
	NOTATION		
	CHP		
	NO.		



FILE NAME =	USER NAME = laughlinr1	DESIGNED -	REVISED -	STATE OF ILLINOIS DEPARTMENT OF TRANSPORTATION	FAP RTE 745 (IL 104) PLAN & PROFILE SHEET	F.A.P. RTE.	SECTION	COUNTY	TOTAL SHEETS	SHEET NO.
c:\pwork\pwork\LAUGHLINR1\dms23418\071000_PP_28.dgn		CHECKED -	REVISED -			745	103(RS-12), 104(RS-5)	ADAMS	109	57
PLOT SCALE = 100.0001" / IN.		DRAWN -	REVISED -			CONTRACT NO. 72877				
PLOT DATE = Jan-23-2009 11:52:55AM		CHECKED -	REVISED -			FED. ROAD DIST. NO. ILLINOIS FED. AID PROJECT				

SCALE: 1"=50' SHEET NO. 30 OF 30 SHEETS STA. 530+00 TO STA. 540+00