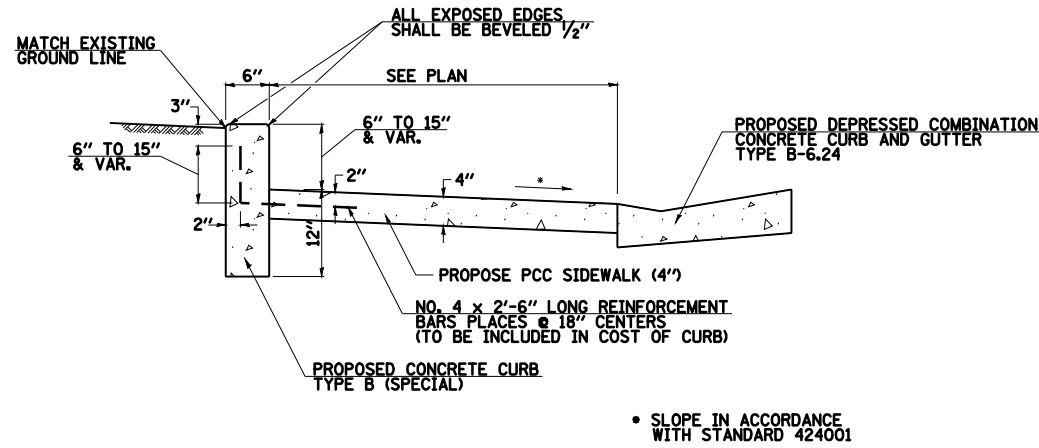
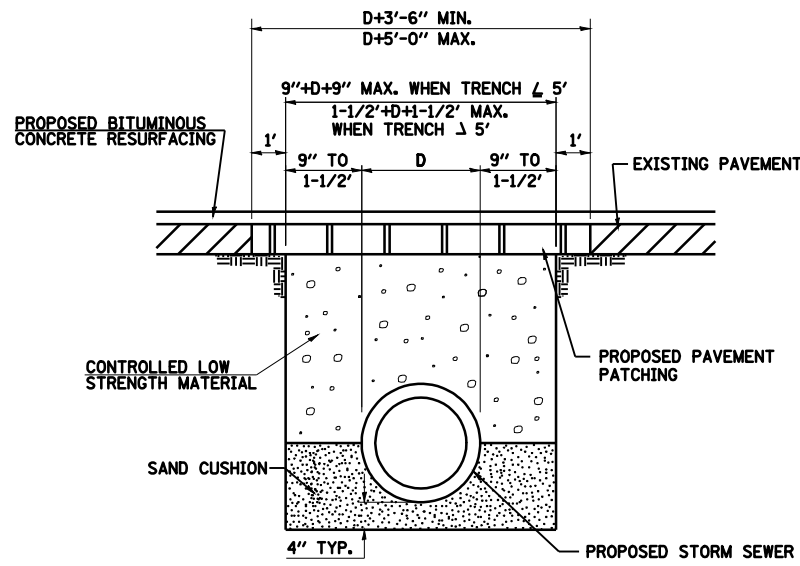


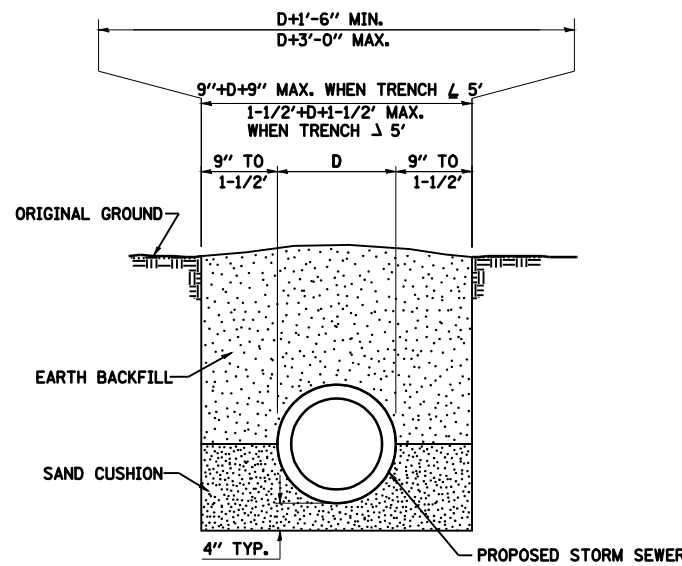
F.A. RTE.	SECTION	COUNTY	TOTAL SHEETS	SHEET NO.
753	*	MORGAN	137	67
STA.		TO STA.		
FED. ROAD DIST. NO.		ILLINOIS	FED. AID PROJECT	
* 128RS-3, 139RS-3				



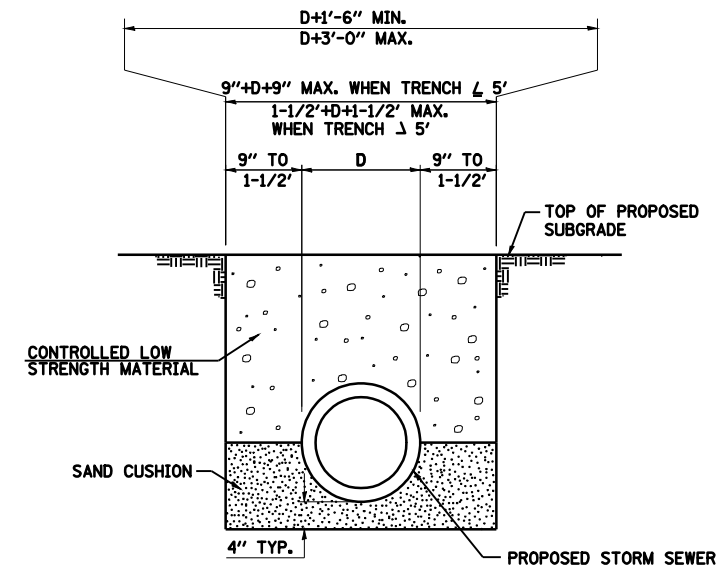
**DETAIL OF CONCRETE CURB, TYPE B (SPECIAL)**



**DETAIL OF TRENCH EXCAVATION, PAVEMENT REMOVAL, PAVEMENT REPLACEMENT AND BACKFILL FOR STORM SEWER UNDER EXISTING PAVEMENT**



**DETAIL OF TRENCH EXCAVATION AND BACKFILL FOR STORM SEWER UNDER TURF**



**DETAIL OF TRENCH EXCAVATION, AND BACKFILL FOR STORM SEWER UNDER PROPOSED ROADWAY PAVEMENT AND ENTRANCES**

PLOT DATE = Jan-16-2009 09:45:04  
 FILE NAME = S:\CADD\72923 (ID:9854784)\D854784\Consult\entData\Hutchinson\Hutchinson\_Final\2447-16d885.dgn  
 PLOT SCALE = 1/8\"/>

REVISIONS	
NAME	DATE

ILLINOIS DEPARTMENT OF TRANSPORTATION

**SPECIAL DETAILS**

DRAWN BY TJD  
 CHECKED BY AWM  
 DATE: NOVEMBER 2, 2007