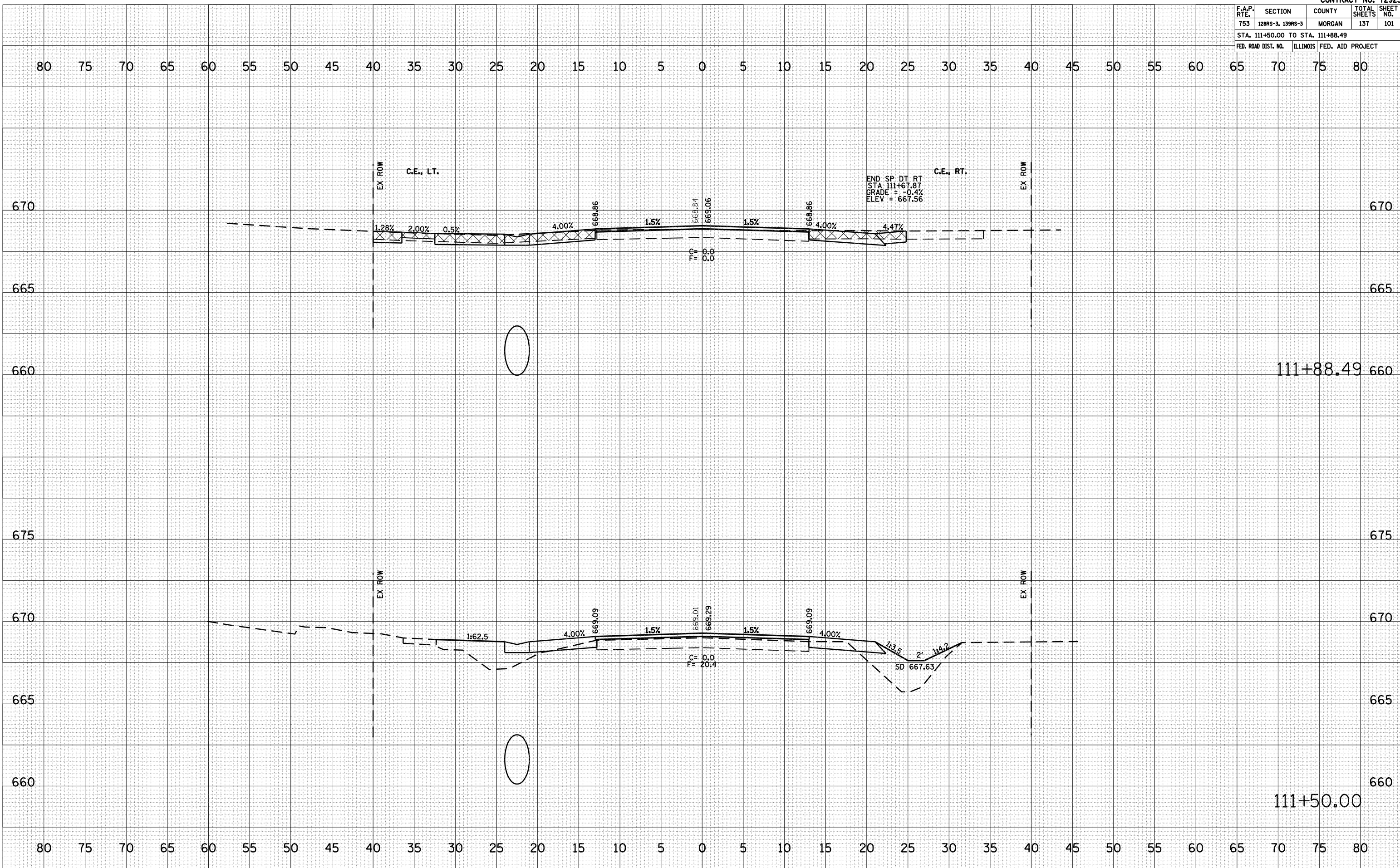


F.A.P. RTE.	SECTION	COUNTY	TOTAL SHEETS	SHEET NO.
753	128RS-3, 139RS-3	MORGAN	137	101
STA. 111+50.00 TO STA. 111+88.49				
FED. ROAD DIST. NO.	ILLINOIS	FED. AID PROJECT		

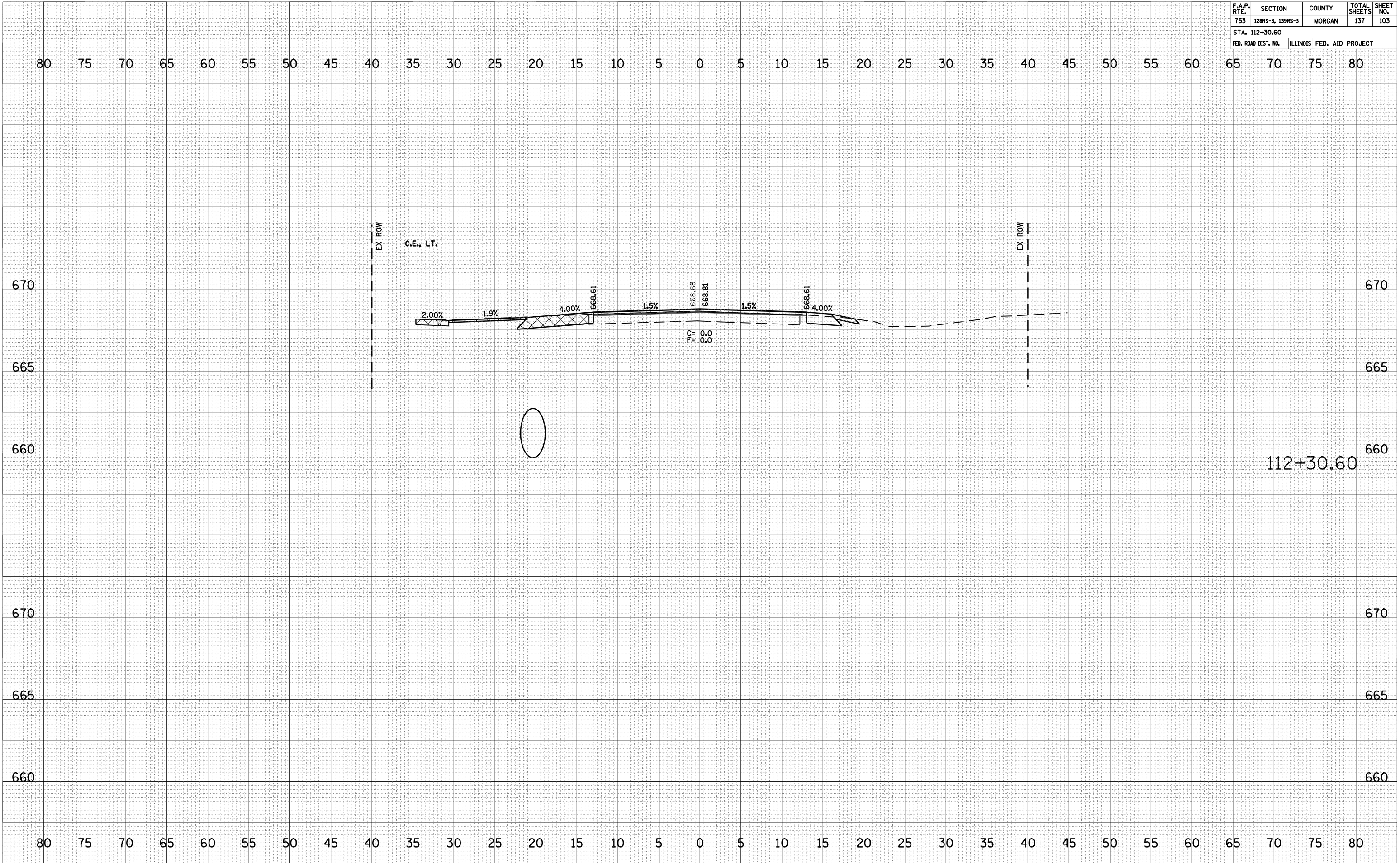
BY: _____ DATE: _____
 SURVEYED: _____
 PLOTTED: _____
 NOTE BOOK: _____
 NO.: _____

BY: _____ DATE: _____
 SURVEYED: _____
 PLOTTED: _____
 NOTE BOOK: _____
 NO.: _____

DATE: 10-15-2009 08:55:54M
 FILE NAME: S:\000\72923\101\101.dwg
 PLOT SCALE: 1/8"=1'-0"
 USER NAME: JLaughlin-1



F.A.P. RTE.	SECTION	COUNTY	TOTAL SHEETS	SHEET NO.
753	128RS-3, 139RS-3	MORGAN	137	103
STA. 112+30.60				
FED. ROAD DIST. NO.	ILLINOIS	FED. AID PROJECT		



BY	DATE

SURVEYED _____
 PLOTTED _____
 NOTE BOOK _____
 AREAS CHECKED _____
 NO. _____

BY	DATE

ORIGINAL SURVEY _____
 PLOTTED _____
 AREAS CHECKED _____
 NO. _____

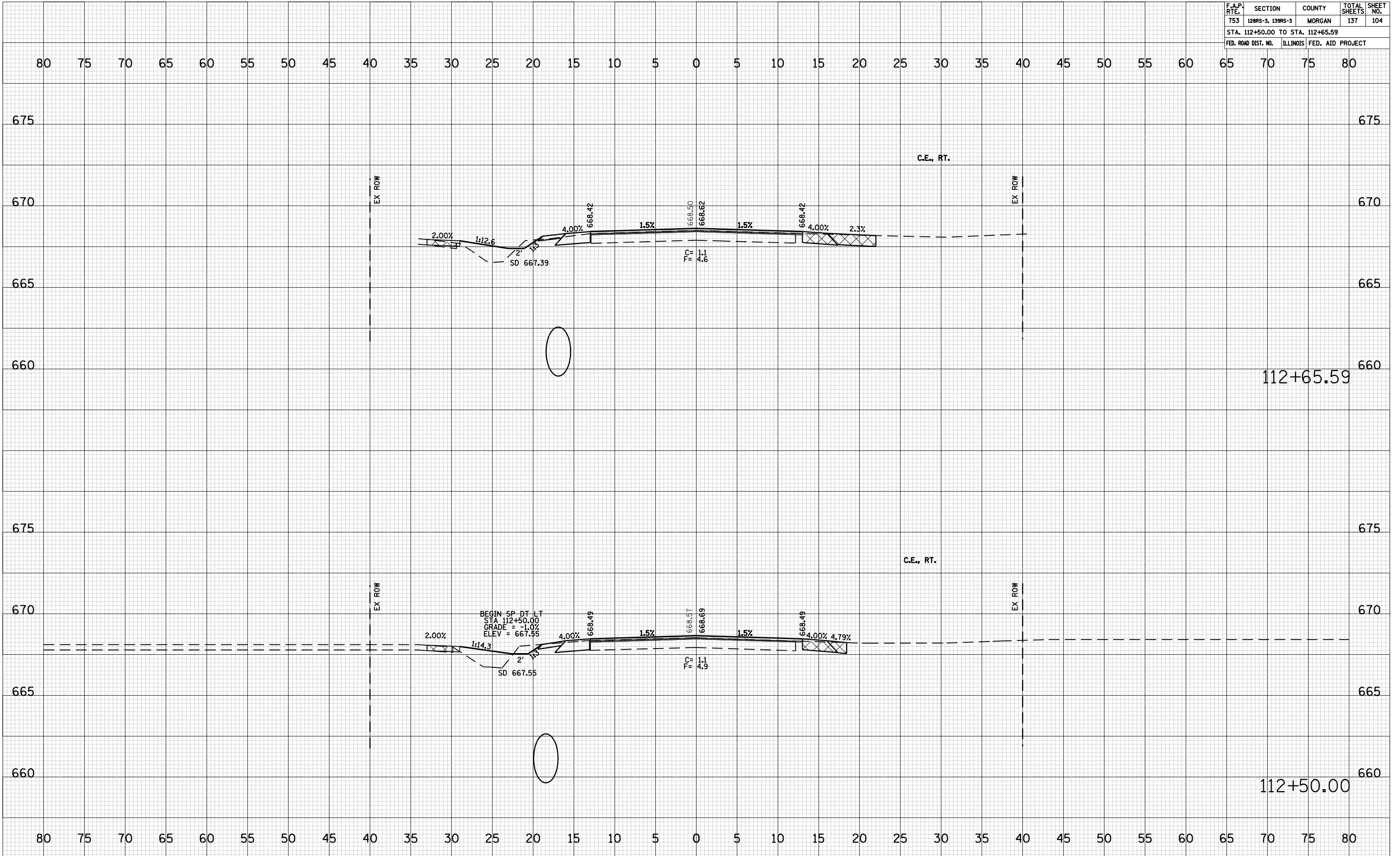
PLOT DATE = Fri 15-08-08 08:54:06 AM
 FILE NAME = S:\03\72923\103057704\0854784\0854784\Hatchman\Hatchman-Final\Yearbook_8R.dgn
 PLOT SCALE = 1/8"=1'-0" / IN.
 USER NAME = Jaughlin-1

F.A.P. RTE.	SECTION	COUNTY	TOTAL SHEETS	SHEET NO.
753	128RS-3, 139RS-3	MORGAN	137	104
STA. 112+50.00 TO STA. 112+65.59				
FED. ROAD DIST. NO.	ILLINOIS	FED. AID PROJECT		

BY _____	DATE _____
FINI SURVEY	SURVEYED
NOTE BOOK	PLOTTED
NO. _____	AREAS CHECKED _____

BY _____	DATE _____
ORIGINAL SURVEY	SURVEYED
NO. _____	PLOTTED
	AREAS CHECKED _____

PLOT DATE = 10-16-2009 08:54:07 AM
 FILE NAME = S:\100\72923\107807704\08547704\08547704\Hatchman\Hatchman-Final\Yearbook_3B.dgn
 PLOT SCALE = 1/8"=1'-0" / IN.
 USER NAME = Jaughlin-1



IL ROUTE 104 CROSS SECTIONS, STA 112+50.00 TO STA 112+65.59

F.A.P. RTE.	SECTION	COUNTY	TOTAL SHEETS	SHEET NO.
753	128RS-3, 139RS-3	MORGAN	137	105
STA. 113+00.00 TO STA. 113+06.41				
FED. ROAD DIST. NO.	ILLINOIS	FED. AID PROJECT		

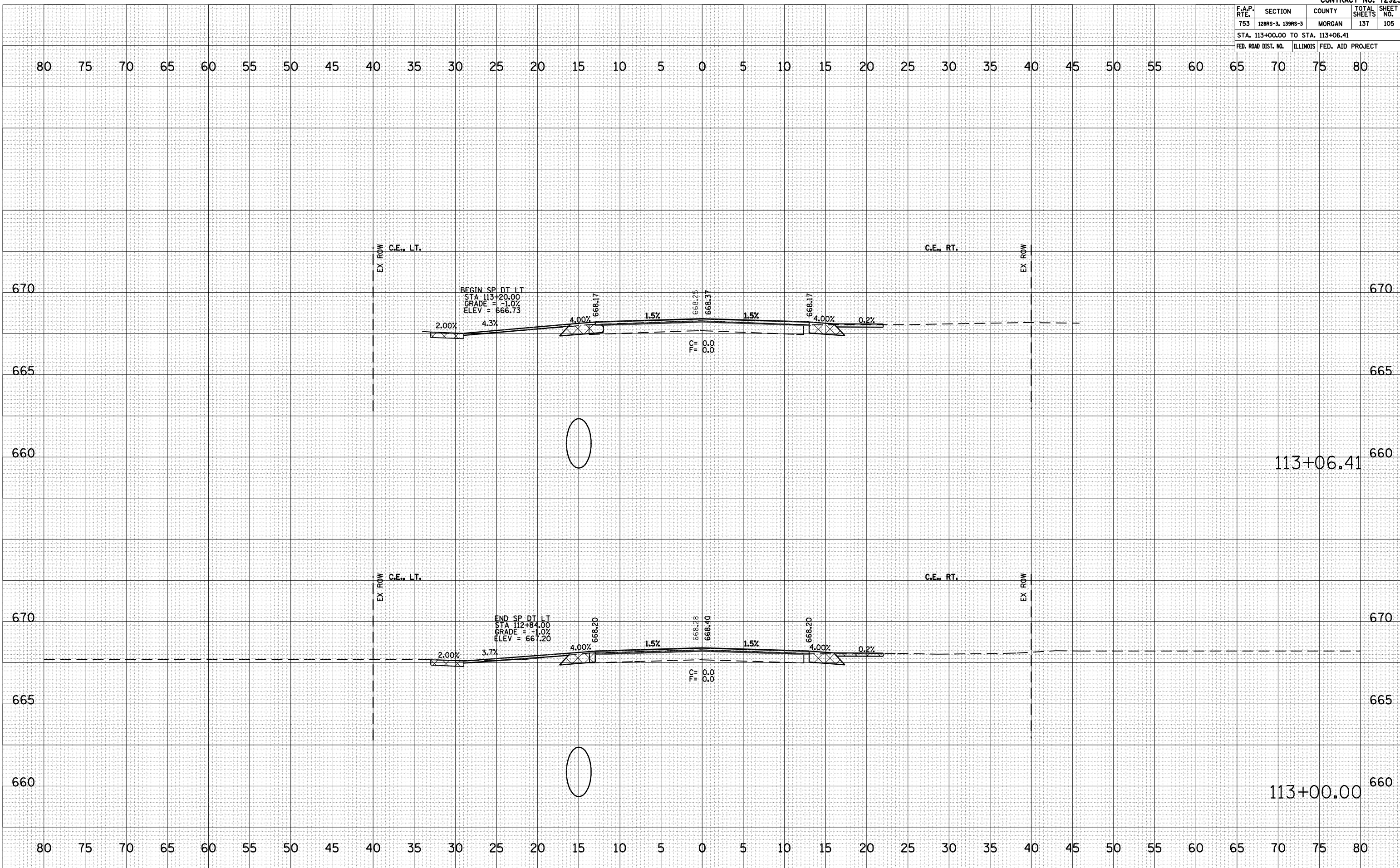
BY	DATE

NO.	AREAS CHECKED

BY	DATE

NO.	AREAS CHECKED

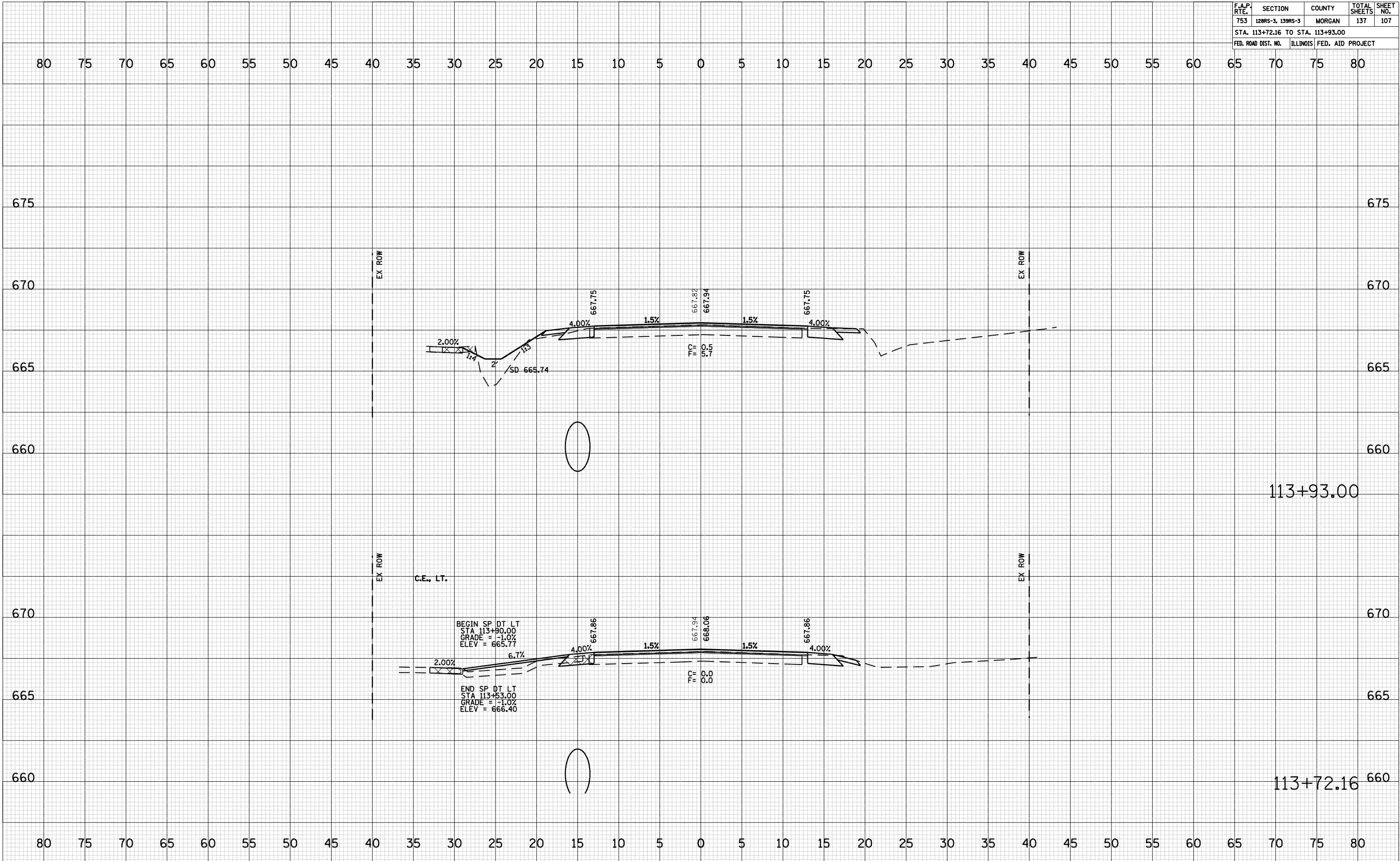
PLOT DATE = 15-09-08
 FILE NAME = S:\000\72923\107607104\086478\113+00.00\113+00.00.dgn
 PLOT SCALE = 1/8"=1'-0"
 USER NAME = laughtlin-1



F.A.P. RTE.	SECTION	COUNTY	TOTAL SHEETS	SHEET NO.
753	128RS-3, 139RS-3	MORGAN	137	107

STA. 113+72.16 TO STA. 113+93.00

FED. ROAD DIST. NO.	ILLINOIS	FED. AID PROJECT



DATE: _____ BY: _____
 SURVEYED: _____
 PLOTTED: _____
 NO. OF BOOKS: _____
 AREAS CHECKED: _____

DATE: _____ BY: _____
 SURVEYED: _____
 PLOTTED: _____
 NO. OF BOOKS: _____
 AREAS CHECKED: _____

PLOT DATE = 10-15-2008 08:56:26 AM
 FILE NAME = S:\107\10723\10723.dwg
 PLOT SCALE = 1/8"=1'-0" / IN.
 USER NAME = JLaughlin-1

F.A.P. RTE.	SECTION	COUNTY	TOTAL SHEETS	SHEET NO.
753	128RS-3, 139RS-3	MORGAN	137	108

STA. 114+00.00	
FED. ROAD DIST. NO.	FED. AID PROJECT

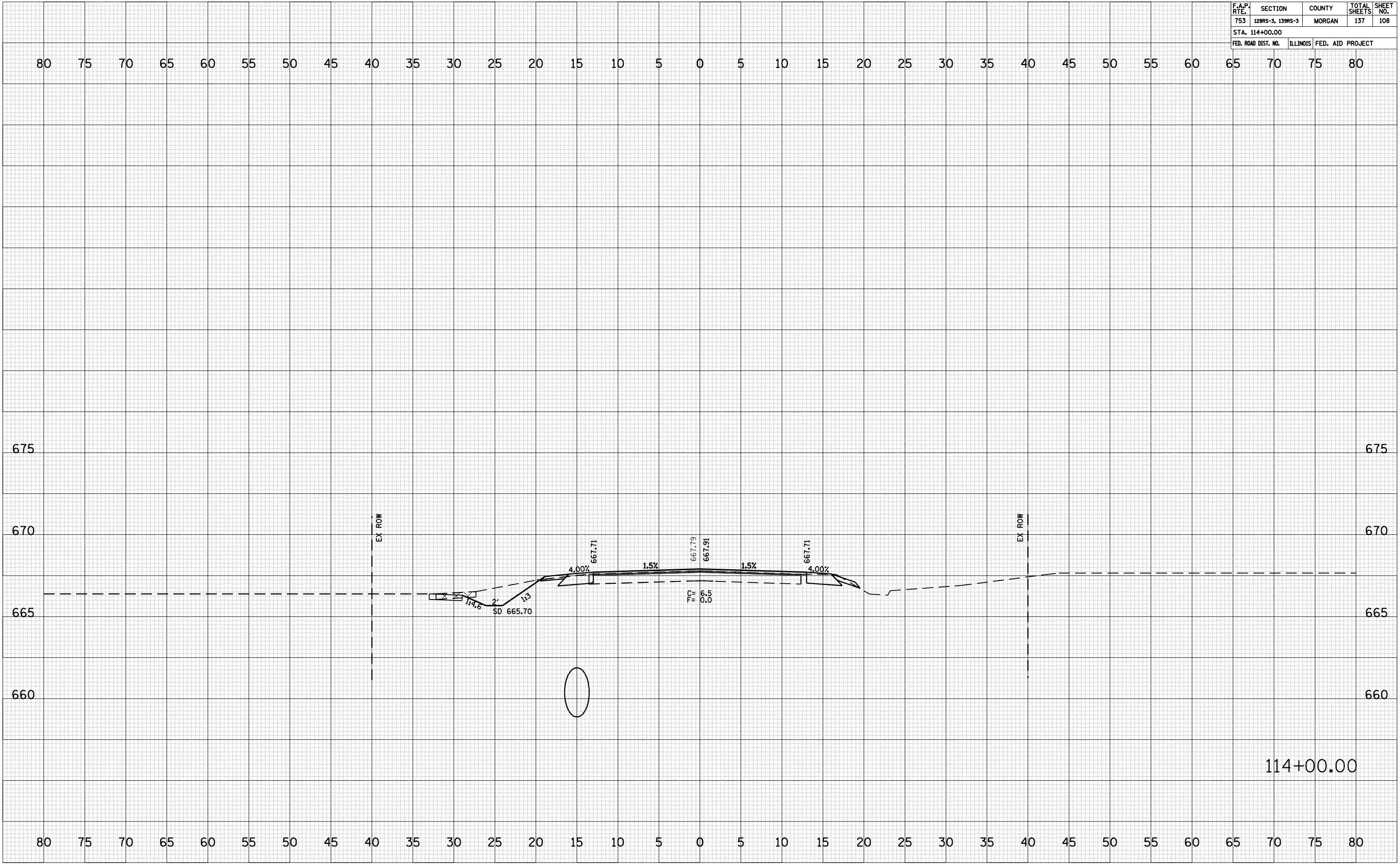
DATE	BY

NO.	AREAS CHECKED

DATE	BY

NO.	AREAS CHECKED

PLOT DATE = 18-08-2008 08:54:04
 FILE NAME = S:\0000\72923\128RS-3\139RS-3\128RS-3\139RS-3\114+00.00\114+00.00.dgn
 PLOT SCALE = 1/8" = 1' / IN.
 USER NAME = Jaughlin-1



114+00.00

F.A.P. RTE.	SECTION	COUNTY	TOTAL SHEETS	SHEET NO.
753	128RS-3, 139RS-3	MORGAN	137	109
STA. 114+34.44				
FED. ROAD DIST. NO.	ILLINOIS	FED. AID PROJECT		

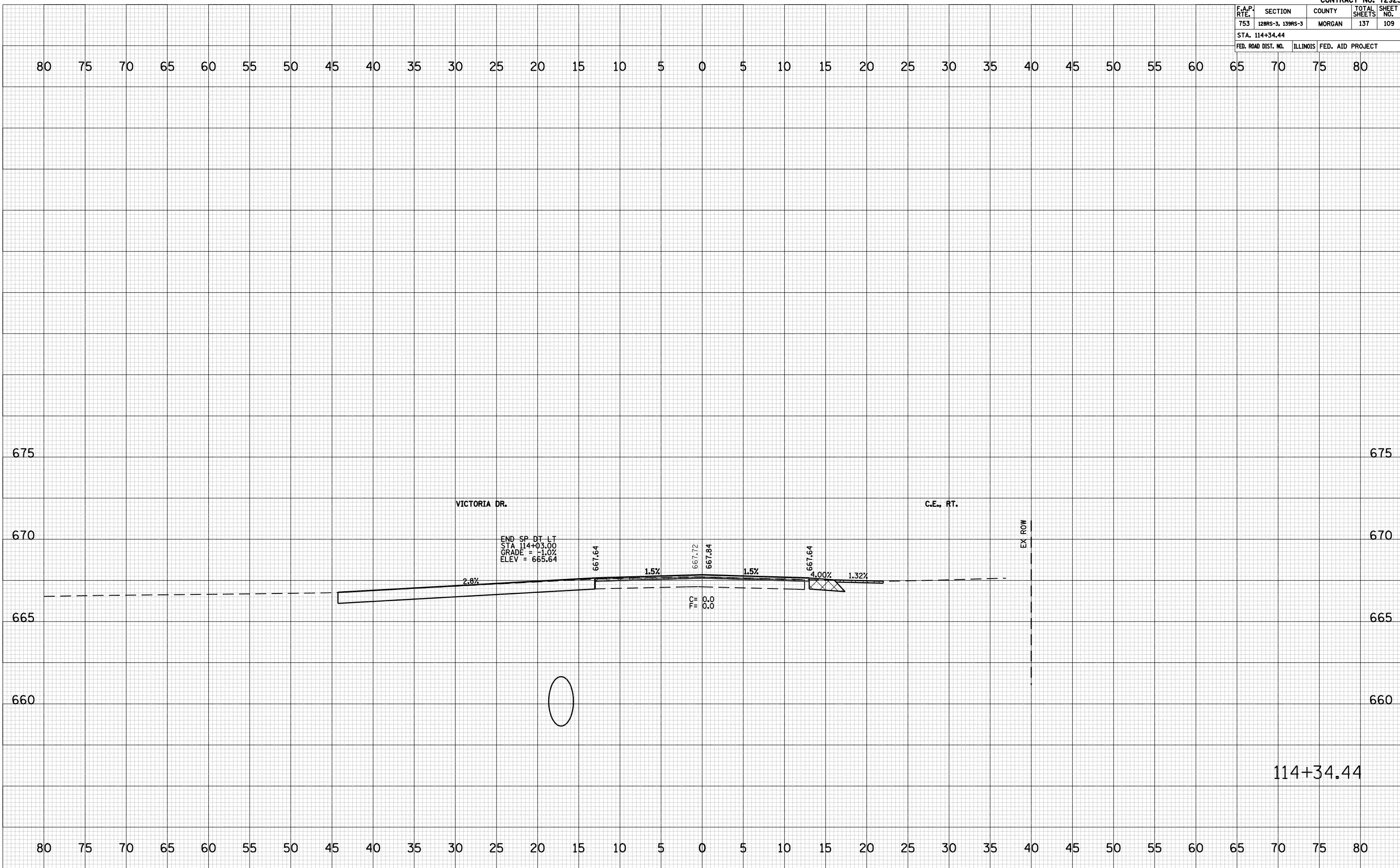
DATE	BY

DATE	BY

DATE	BY

DATE	BY

PLOT DATE = 15-09-08 08:56:04
 FILE NAME = S:\03\72923\109\114+34.44\114+34.44.dgn
 PLOT SCALE = 1/8" = 1' / IN.
 USER NAME = laughlin-1



F.A.P. RTE.	SECTION	COUNTY	TOTAL SHEETS	SHEET NO.
753	128RS-3, 139RS-3	MORGAN	137	110
STA. 114+50.00				
FED. ROAD DIST. NO.	ILLINOIS	FED. AID PROJECT		

BY	DATE

FINAL SURVEY	SURVEYED	PLOTTED	DATE

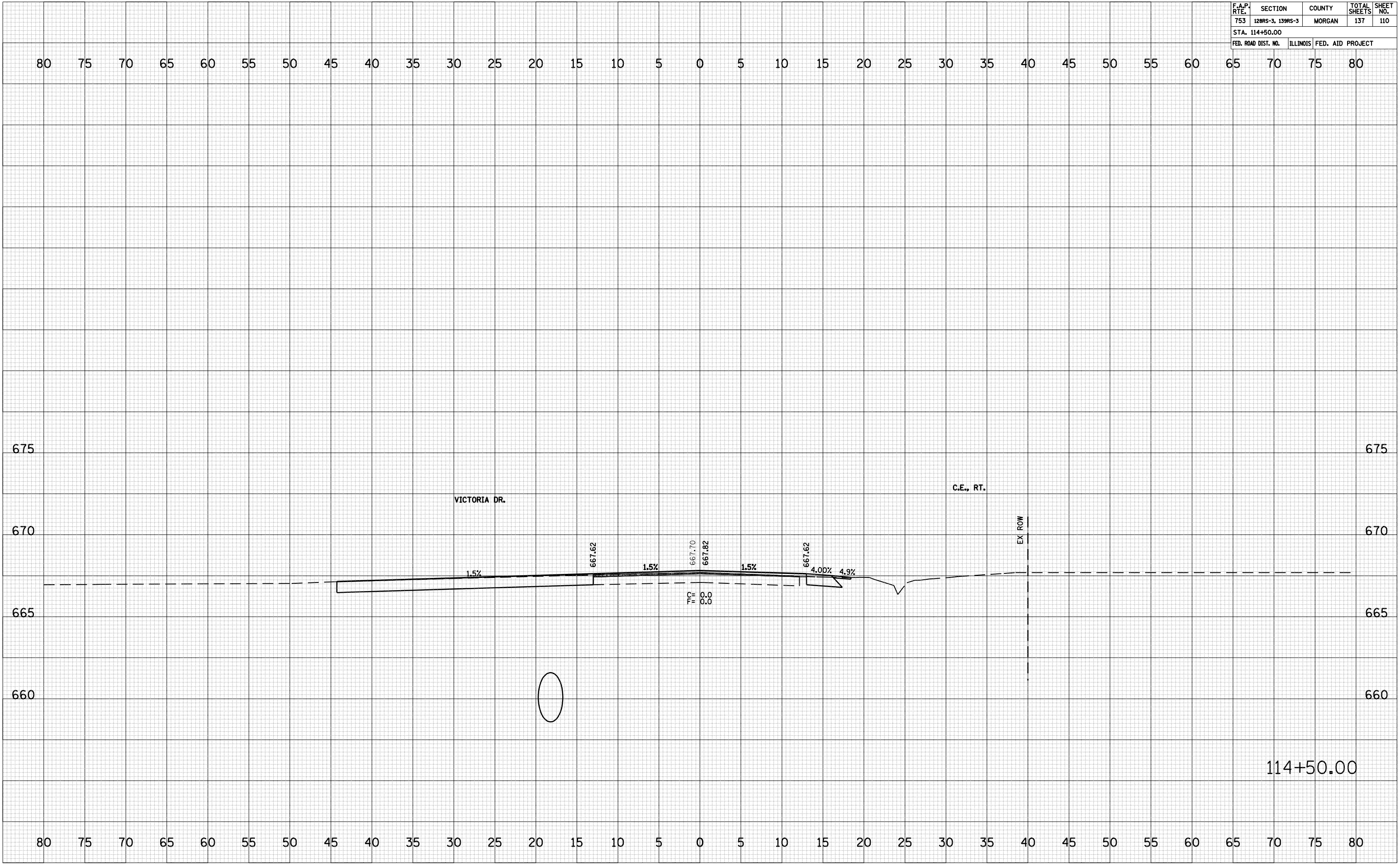
NO.	AREAS CHECKED

BY	DATE

ORIGINAL SURVEY	SURVEYED	PLOTTED	DATE

NO.	AREAS CHECKED

PLOT DATE = 16-09-08 08:54:54
 FILE NAME = S:\03\72923\128RS-3\139RS-3\110.dwg
 PLOT SCALE = 1/8"=1'-0" / IN.
 USER NAME = laughlrm-1



114+50.00

F.A.P. RTE.	SECTION	COUNTY	TOTAL SHEETS	SHEET NO.
753	128RS-3, 139RS-3	MORGAN	137	111
STA. 114+86.23				
FED. ROAD DIST. NO.	ILLINOIS	FED. AID PROJECT		

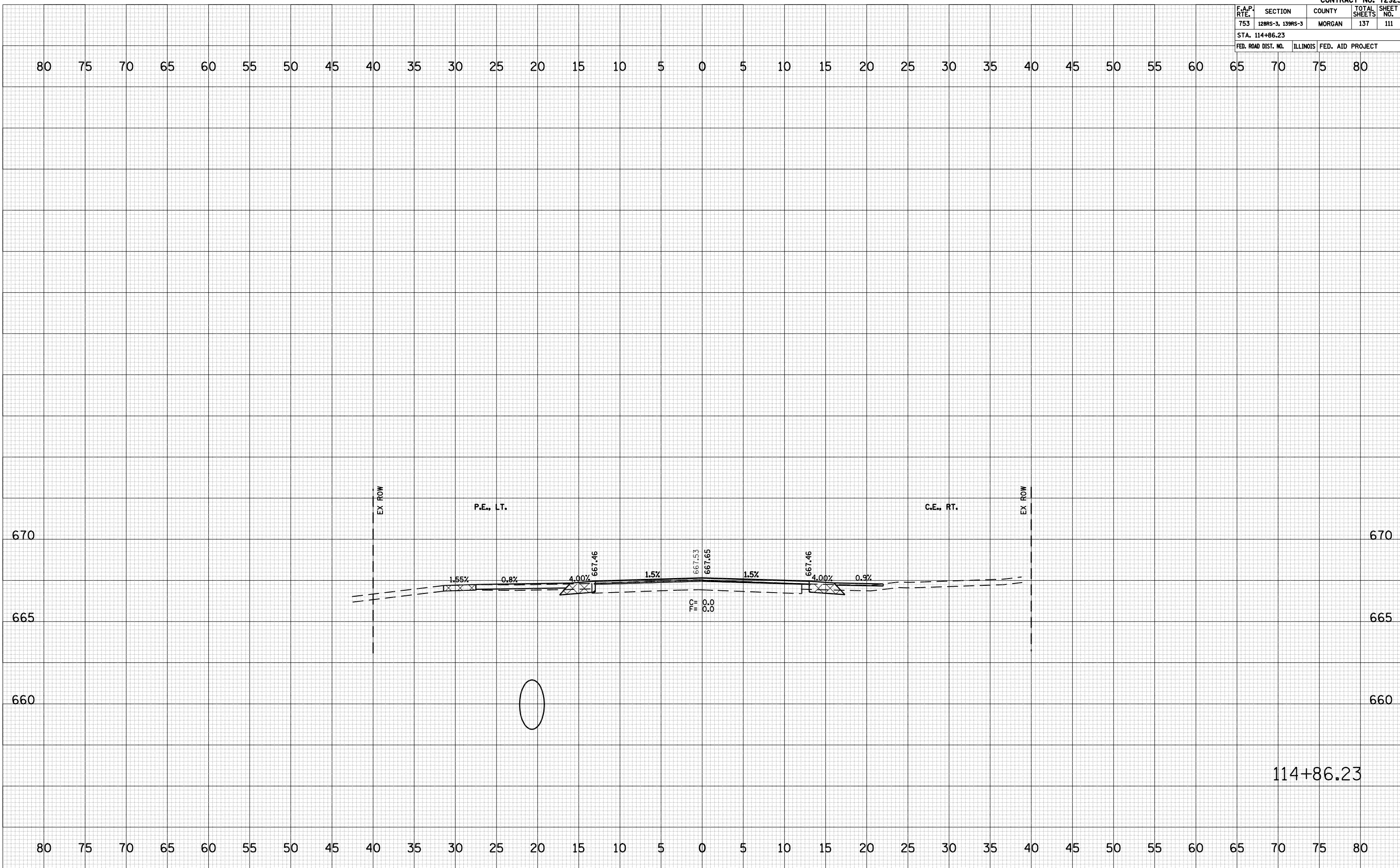
DATE	BY

NO.	AREAS CHECKED

DATE	BY

NO.	AREAS CHECKED

PLOT DATE = 10-16-2009 08:56:50 AM
 FILE NAME = S:\03\72923\107607704\0864784\0864784\Hatchman\Hatchman-Final\Yearbook_3R.dgn
 PLOT SCALE = 1/8"=1'-0" / IN.
 USER NAME = Jaughlin-1



114+86.23

F.A.P. RTE.	SECTION	COUNTY	TOTAL SHEETS	SHEET NO.
753	128RS-3, 139RS-3	MORGAN	137	112
STA. 114+90.00				
FED. ROAD DIST. NO.	ILLINOIS	FED. AID PROJECT		

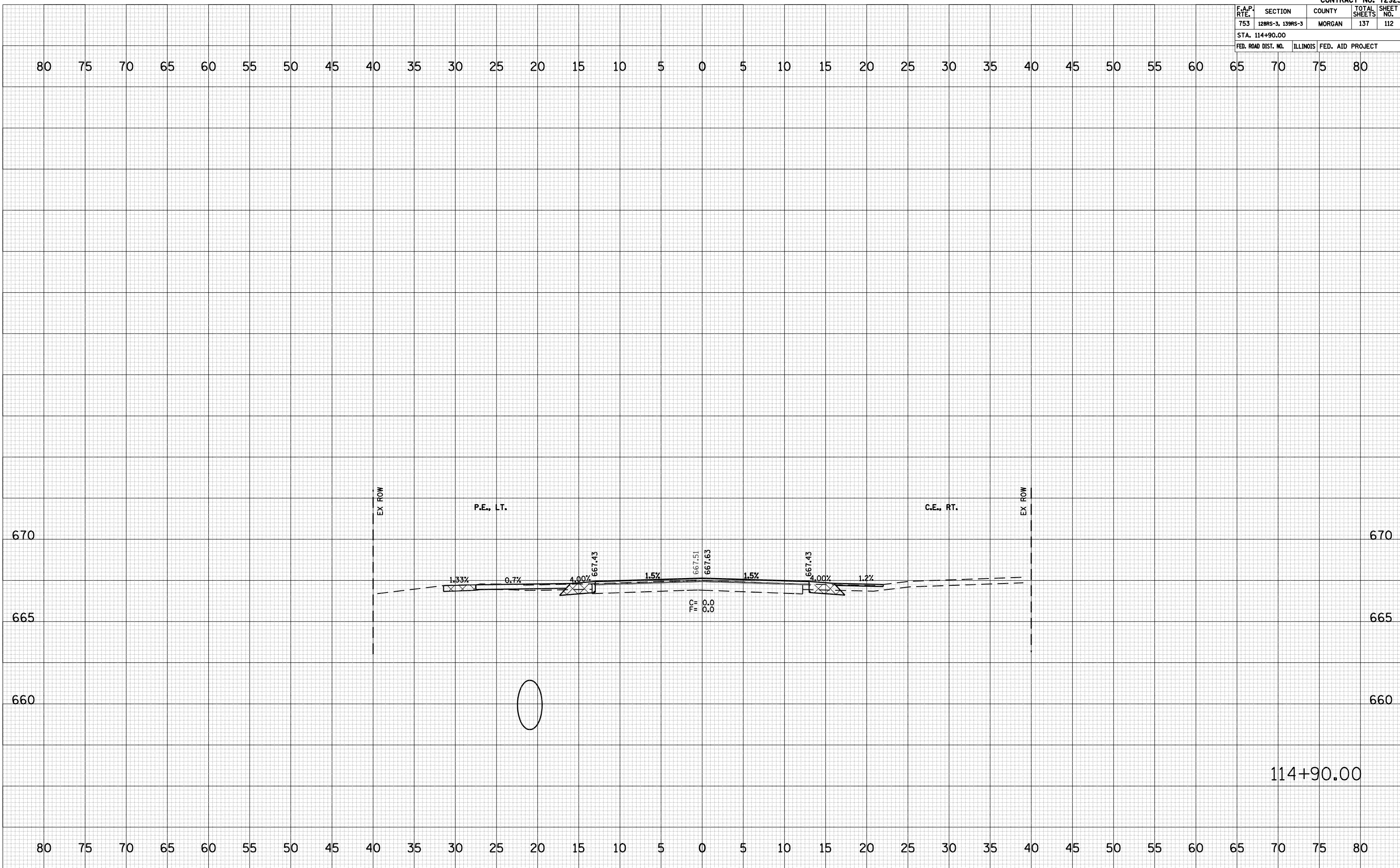
DATE	BY

NO.	AREAS CHECKED

DATE	BY

NO.	AREAS CHECKED

PLOT DATE = 15-09-08 08:56:54
 FILE NAME = S:\03\72923\128RS-3\139RS-3\112\112.dwg
 PLOT SCALE = 1/8"=1'-0"
 USER NAME = laughlin-1

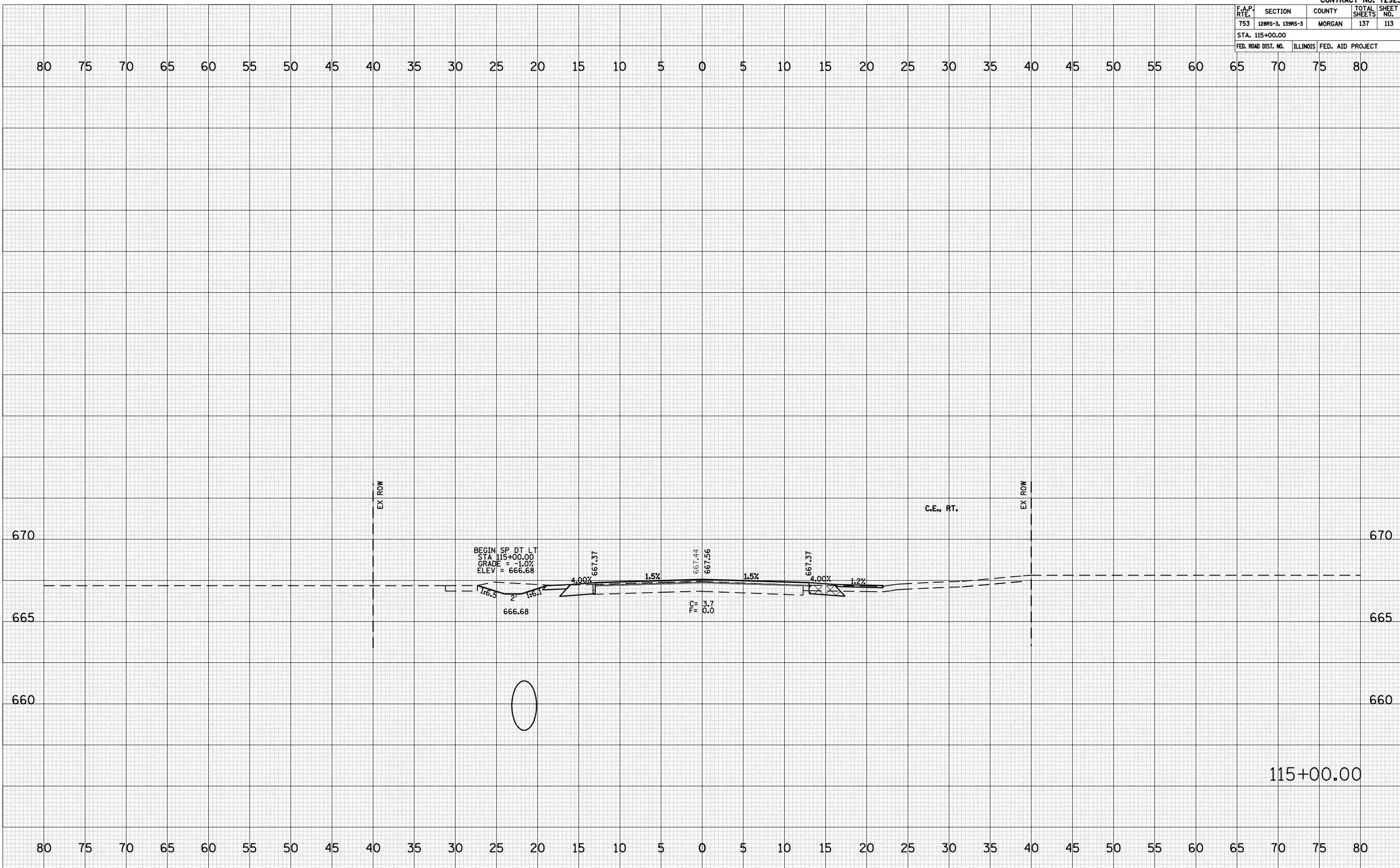


F.A.P. RTE.	SECTION	COUNTY	TOTAL SHEETS	SHEET NO.
753	128RS-3, 139RS-3	MORGAN	137	113
STA. 115+00.00				
FED. ROAD DIST. NO.	ILLINOIS	FED. AID PROJECT		

DATE	BY
SURVEYED	PLOTTED
NO. BOOK	AREAS CHECKED

DATE	BY
SURVEYED	PLOTTED
NO. BOOK	AREAS CHECKED

PLOT DATE = 10-15-2009 09:05:04 AM
 FILE NAME = S:\CADD\72923\107607704\0864704\0864704\Hatchplan\Hatchplan-Final\Yearbook_3R.dgn
 PLOT SCALE = 1/8"=1'-0" / IN.
 USER NAME = Jaughlin-1



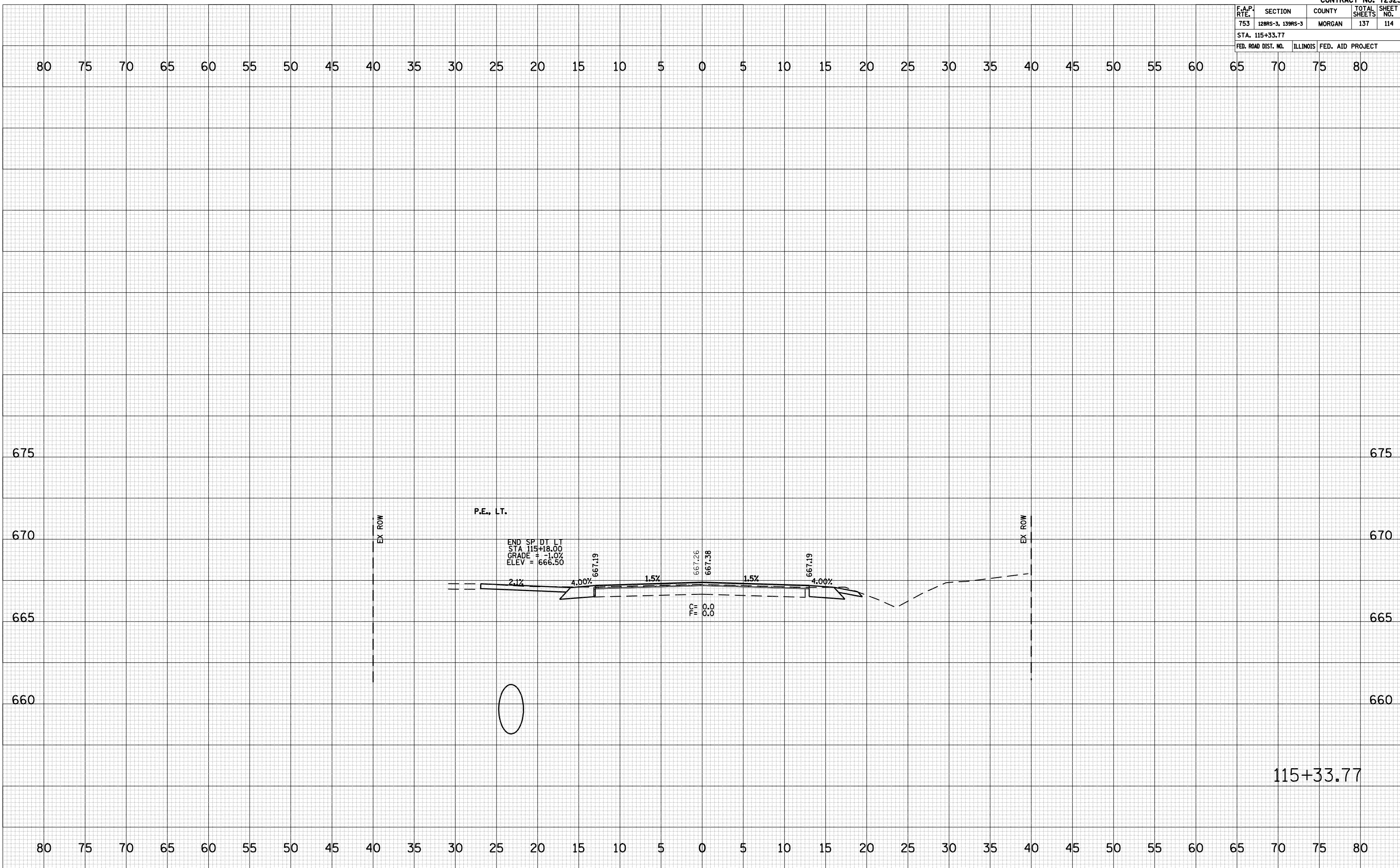
115+00.00

F.A.P. RTE.	SECTION	COUNTY	TOTAL SHEETS	SHEET NO.
753	128RS-3, 139RS-3	MORGAN	137	114
STA. 115+33.77				
FED. ROAD DIST. NO.	ILLINOIS	FED. AID PROJECT		

DATE	BY

DATE	BY

PLOT DATE = 15-09-08 08:05:58 AM
 FILE NAME = S:\000\72923\107657704\0854784\Hatchman\Hatchman-Final\Yearbook_3R.dgn
 PLOT SCALE = 1/8"=1'-0" / IN.
 USER NAME = Jaughlin-1



F.A.P. RTE.	SECTION	COUNTY	TOTAL SHEETS	SHEET NO.
753	128RS-3, 139RS-3	MORGAN	137	115
STA. 115+50.00				
FED. ROAD DIST. NO.	ILLINOIS	FED. AID PROJECT		

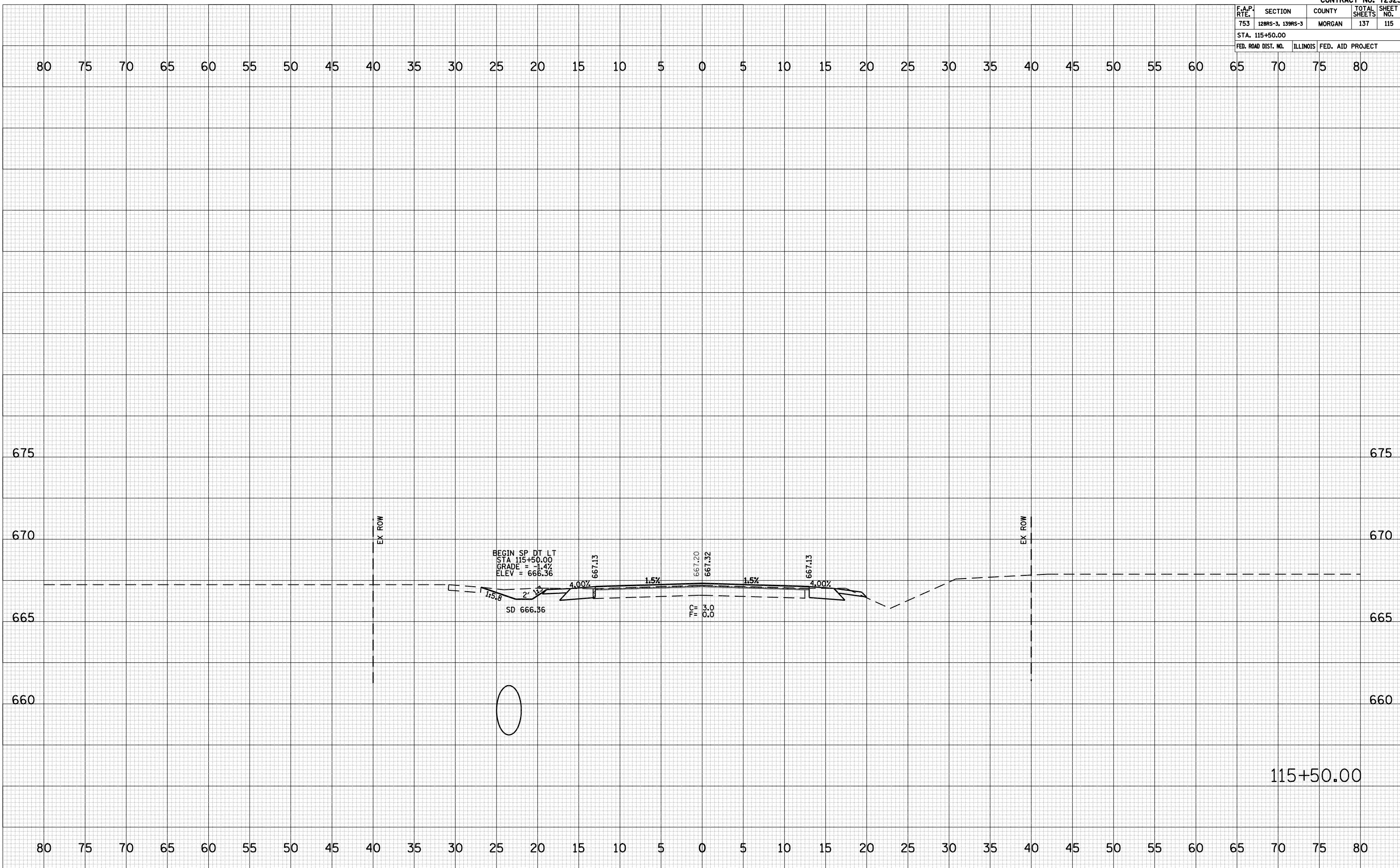
DATE	BY

NO.	AREAS CHECKED

DATE	BY

NO.	AREAS CHECKED

PLOT DATE = 15-09-08 08:55:24M
 FILE NAME = S:\03\72923\107607104\085478\Hatchman\Hatchman-Final\Yearbook_3R.dgn
 PLOT SCALE = 1/8"=1'-0" / IN.
 USER NAME = Jaughlin-1



115+50.00

F.A.P. RTE.	SECTION	COUNTY	TOTAL SHEETS	SHEET NO.
753	128RS-3, 139RS-3	MORGAN	137	116
STA. 116+00.00				
FED. ROAD DIST. NO.	ILLINOIS	FED. AID PROJECT		

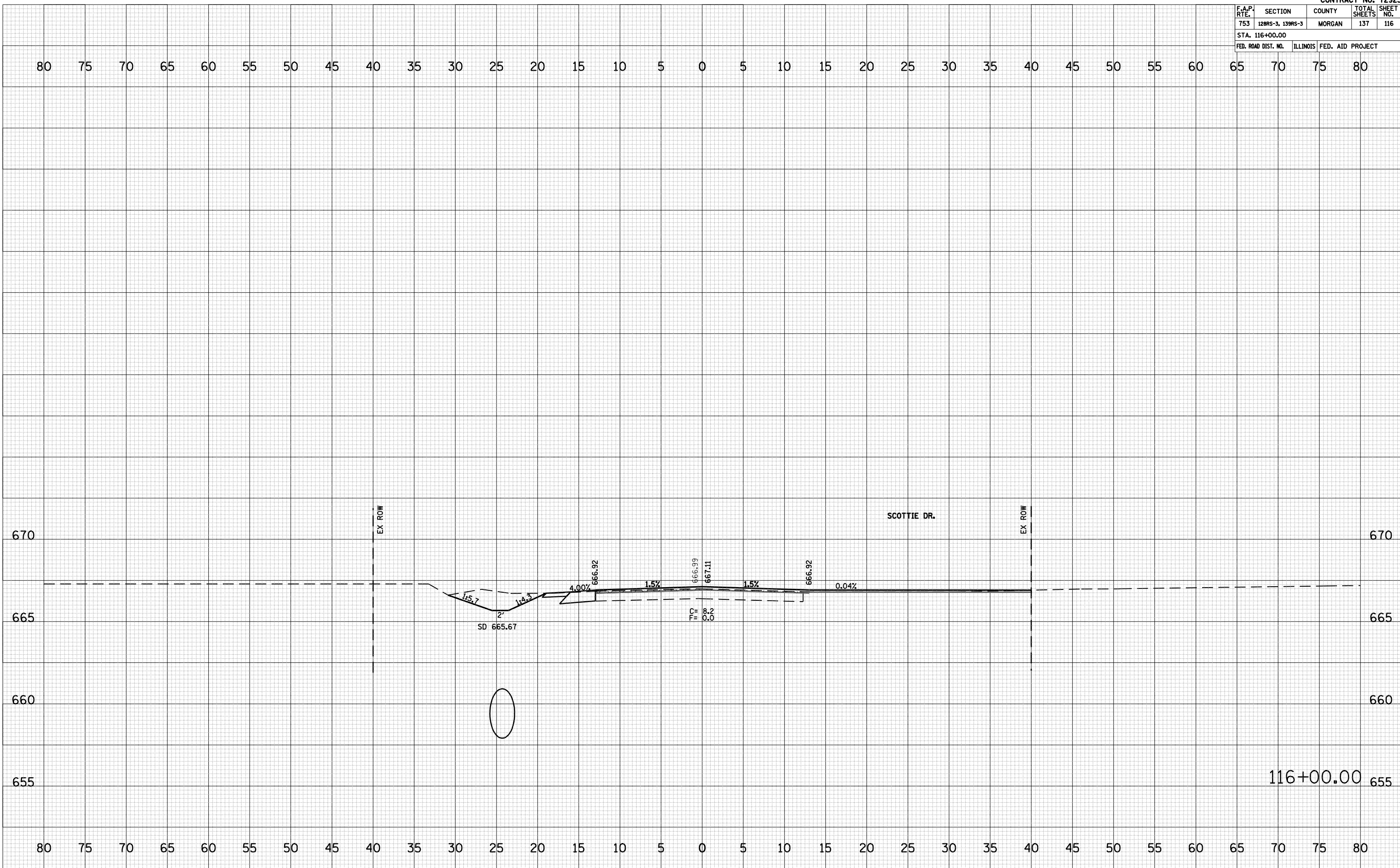
DATE	BY

NO.	AREAS CHECKED

DATE	BY

NO.	AREAS CHECKED

PLOT DATE = 16-09-09 09:55:21 AM
 FILE NAME = S:\000\72923\107607704\0864784\Hatchman\Hatchman-Final\Yearbook_3R.dgn
 PLOT SCALE = 1/8"=1'-0"
 USER NAME = laughlin-1

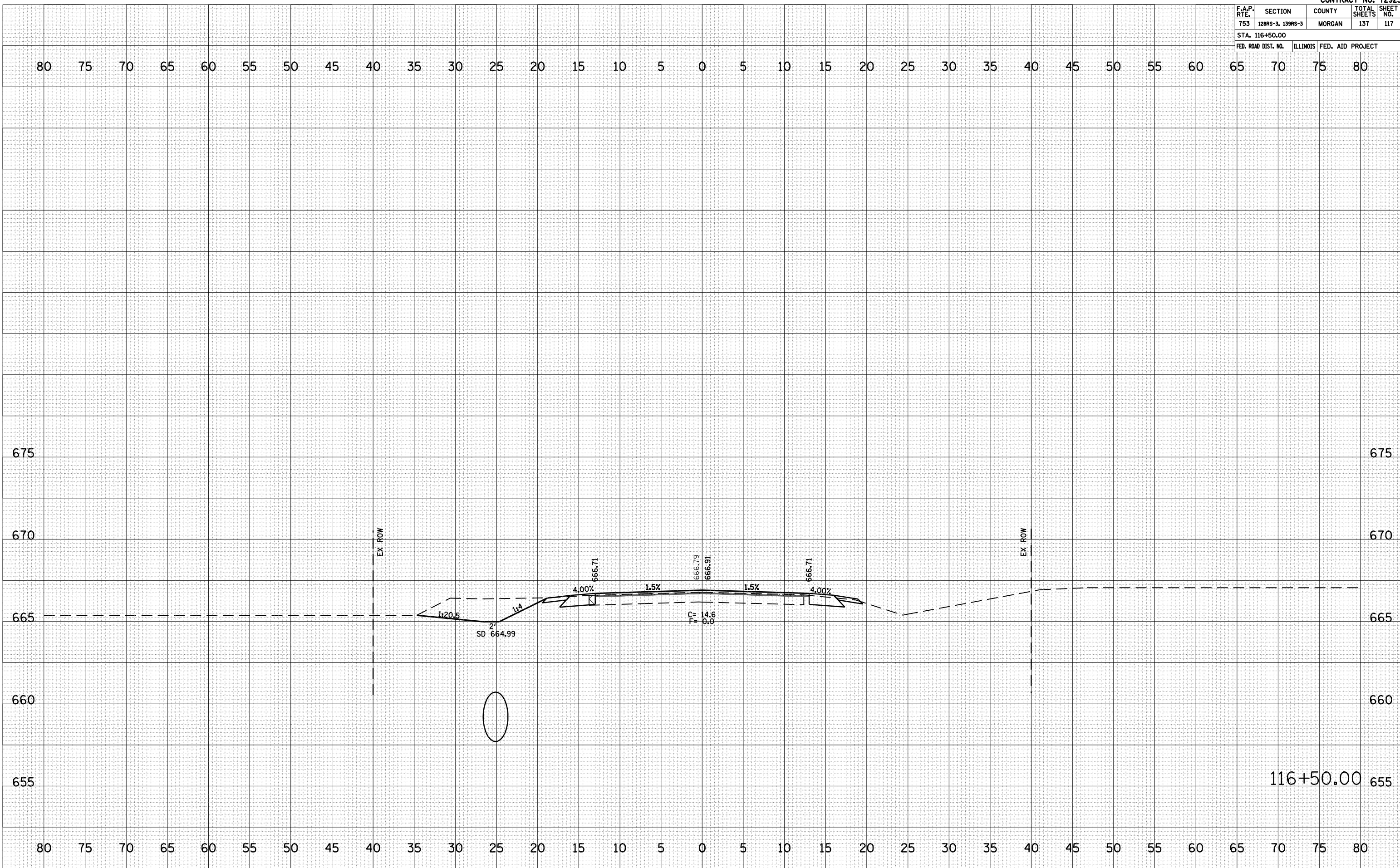


F.A.P. RTE.	SECTION	COUNTY	TOTAL SHEETS	SHEET NO.
753	128RS-3, 139RS-3	MORGAN	137	117
STA. 116+50.00				
FED. ROAD DIST. NO.	ILLINOIS	FED. AID PROJECT		

DATE	BY
SURVEYED	PLOTTED
SURVEY	NOTE BOOK
NO.	AREAS CHECKED

DATE	BY
SURVEYED	PLOTTED
SURVEY	NOTE BOOK
NO.	AREAS CHECKED

PLOT DATE = 10-15-2008 08:55:34
 FILE NAME = S:\000\72923\107607704\08547704\08547704\Hatchman\Hatchman-Final\Yearbook_3R.dgn
 PLOT SCALE = 1/8"=1'-0"
 USER NAME = Jaughlin-1



116+50.00 655

F.A.P. RTE.	SECTION	COUNTY	TOTAL SHEETS	SHEET NO.
753	128RS-3, 139RS-3	MORGAN	137	118
STA. 117+00.00				
FED. ROAD DIST. NO.	ILLINOIS	FED. AID PROJECT		

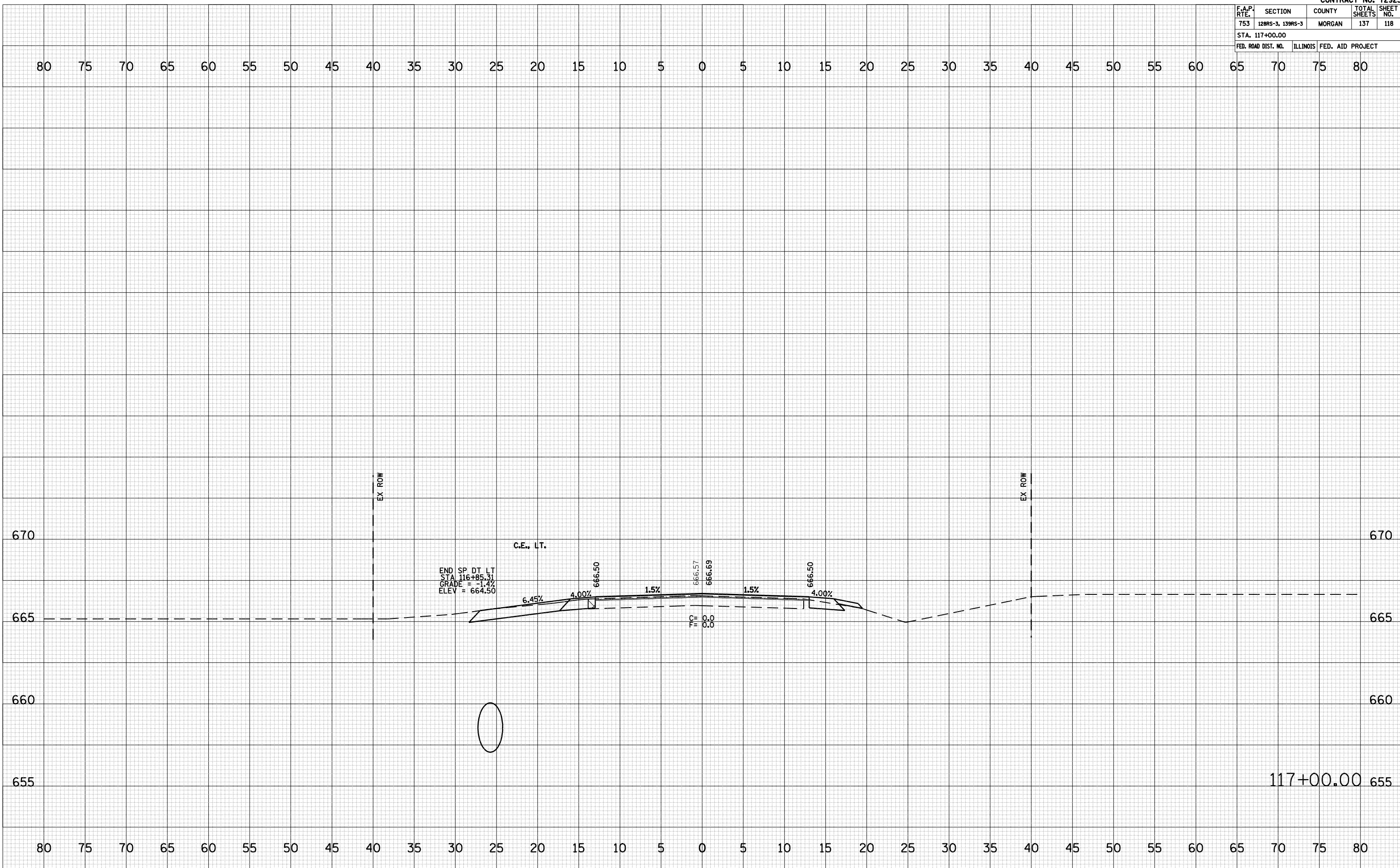
BY	DATE

NO.	AREAS CHECKED

BY	DATE

NO.	AREAS CHECKED

PLOT DATE = 15-09-08 08:55:04
 FILE NAME = S:\000\72923\107607704\0854784\Hatchman\Hatchman-Final\Yearbook_28.dgn
 PLOT SCALE = 1/8"=1'-0"
 USER NAME = Jaughlin-1

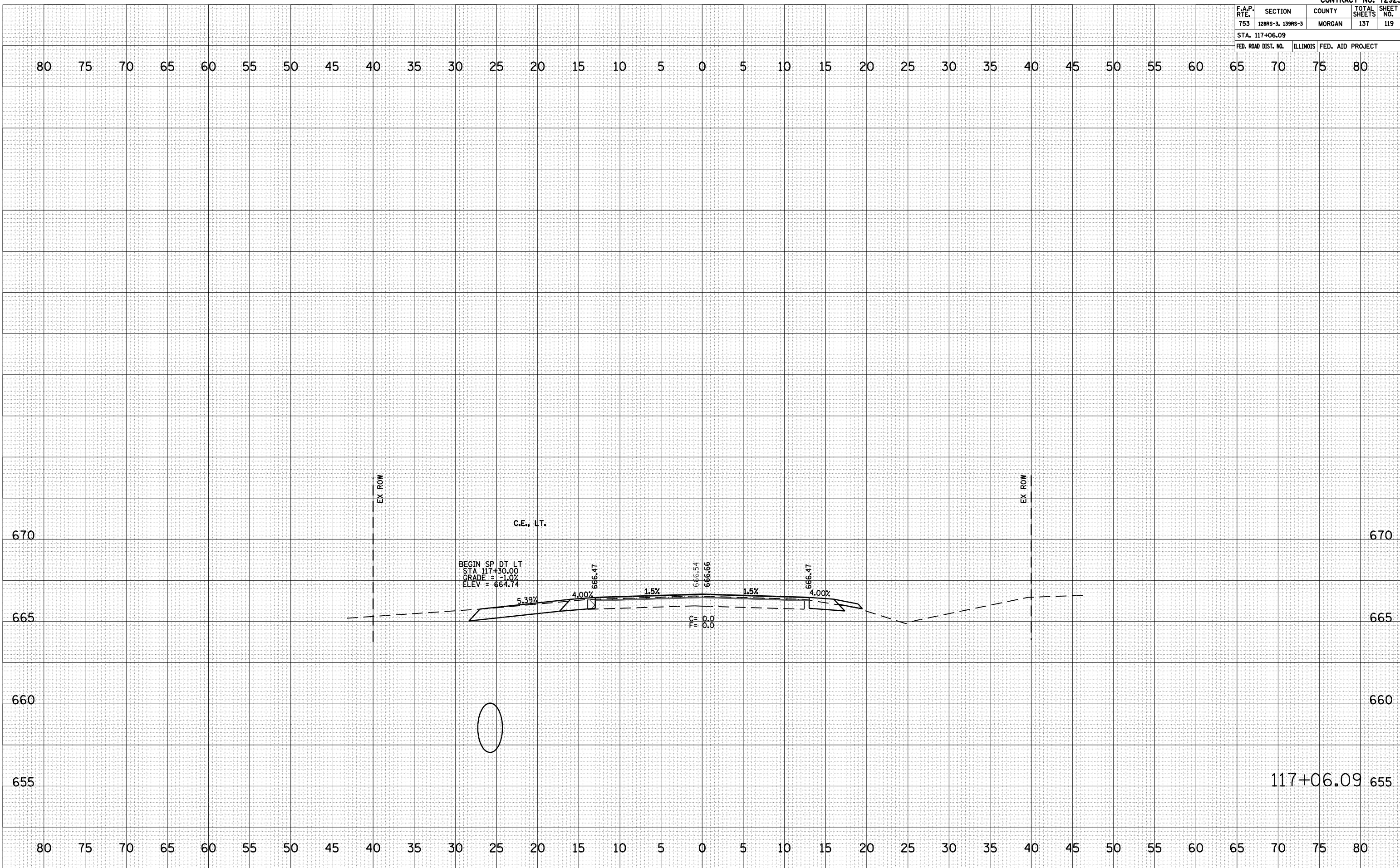


F.A.P. RTE.	SECTION	COUNTY	TOTAL SHEETS	SHEET NO.
753	128RS-3, 139RS-3	MORGAN	137	119
STA. 117+06.09				
FED. ROAD DIST. NO.	ILLINOIS	FED. AID PROJECT		

DATE	BY
SURVEYED	PLOTTED
NO. Y. BOOK	AREAS CHECKED
NO.	

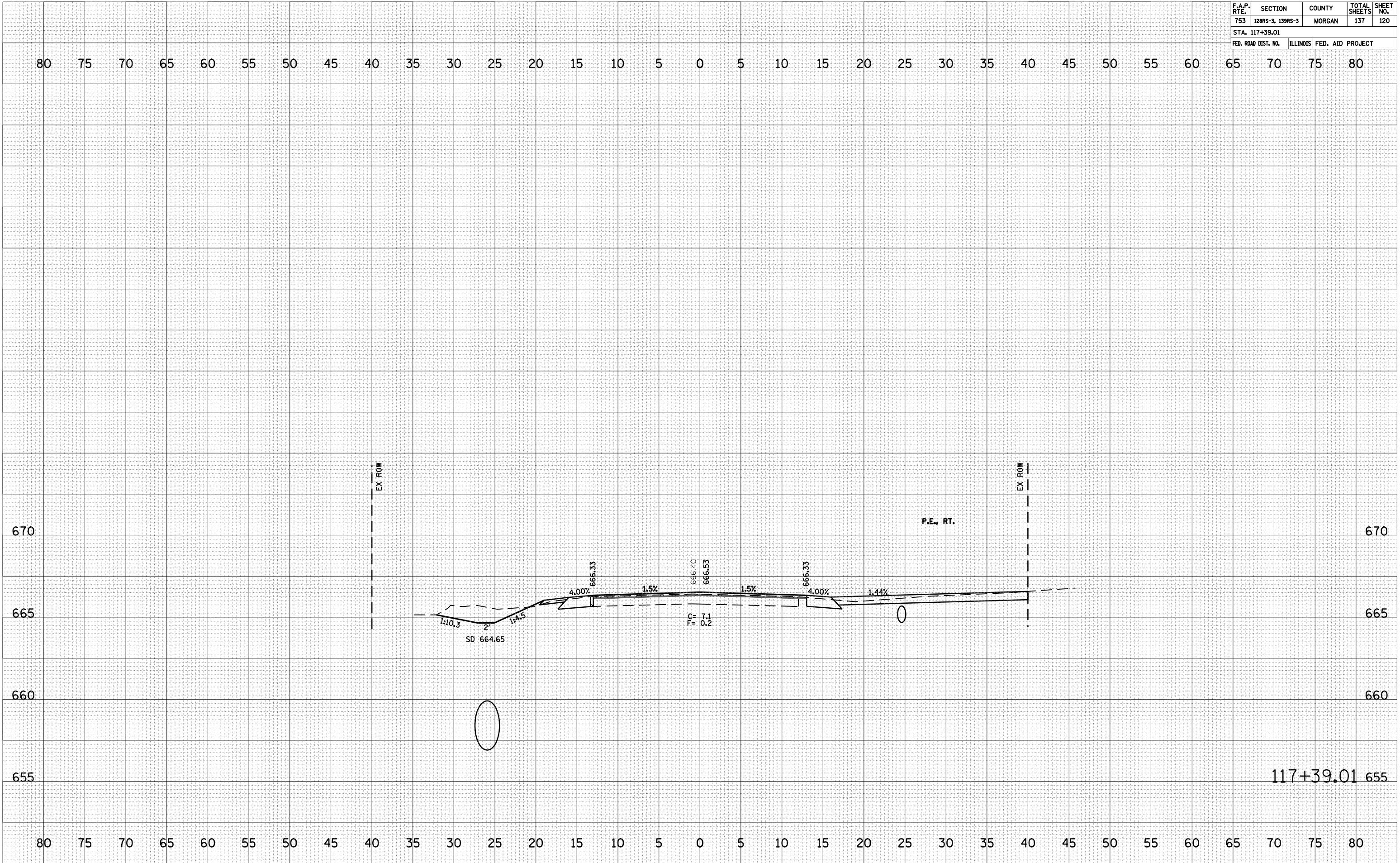
DATE	BY
SURVEYED	PLOTTED
NO. Y. BOOK	AREAS CHECKED
NO.	

PLOT DATE = 10-15-2009 09:05:45 AM
 FILE NAME = S:\000\72923\107657704\0864784\Hatchman\Hatchman-Final\Yearbook_2.dgn
 PLOT SCALE = 1/8"=1'-0" / IN.
 USER NAME = Jaughlin-1



117+06.09 655

F.A.P. RTE.	SECTION	COUNTY	TOTAL SHEETS	SHEET NO.
753	128RS-3, 139RS-3	MORGAN	137	120
STA. 117+39.01				
FED. ROAD DIST. NO.	ILLINOIS	FED. AID PROJECT		



BY	DATE

BY	DATE

PLOT DATE = 11-15-2009 09:05:51 AM
 FILE NAME = S:\000\72923\107807104\0864784\Hatchson\Hatchson-Final\Yearbook_2R.dgn
 PLOT SCALE = 1/8"=1'-0"
 USER NAME = Jaughlin-1

F.A.P. RTE.	SECTION	COUNTY	TOTAL SHEETS	SHEET NO.
753	128RS-3, 139RS-3	MORGAN	137	121
STA. 117+50.00				
FED. ROAD DIST. NO.	ILLINOIS	FED. AID PROJECT		

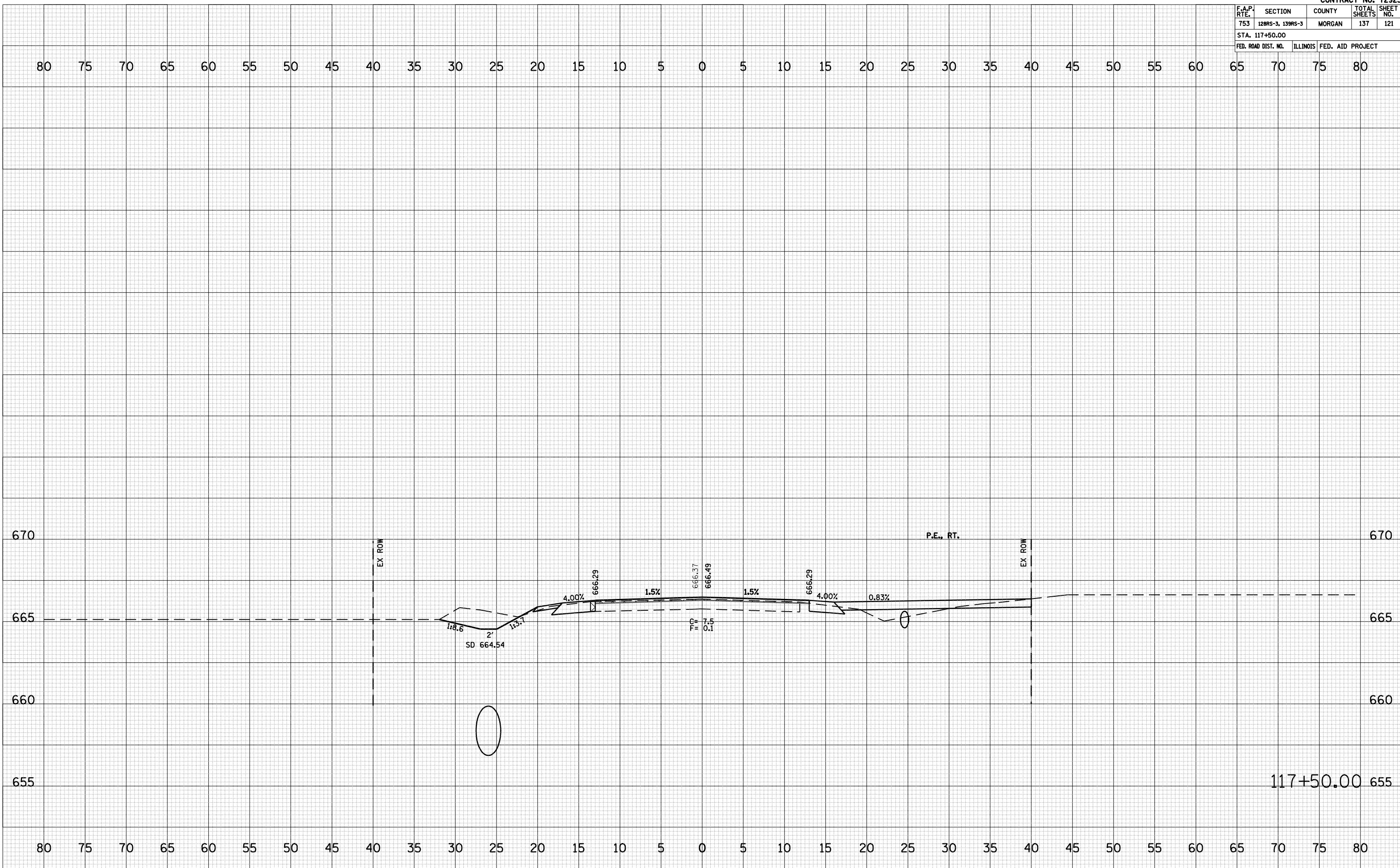
DATE	BY

NO.	AREAS CHECKED

DATE	BY

NO.	AREAS CHECKED

PLOT DATE = 16-09-08 08:55:14
 FILE NAME = S:\0072923\107607704\0864784\Hatchman\Hatchman-Final\Yearbook_3R.dgn
 PLOT SCALE = 1/8" = 1' IN.
 USER NAME = Jaughlin-1



F.A.P. RTE.	SECTION	COUNTY	TOTAL SHEETS	SHEET NO.
753	128RS-3, 139RS-3	MORGAN	137	122

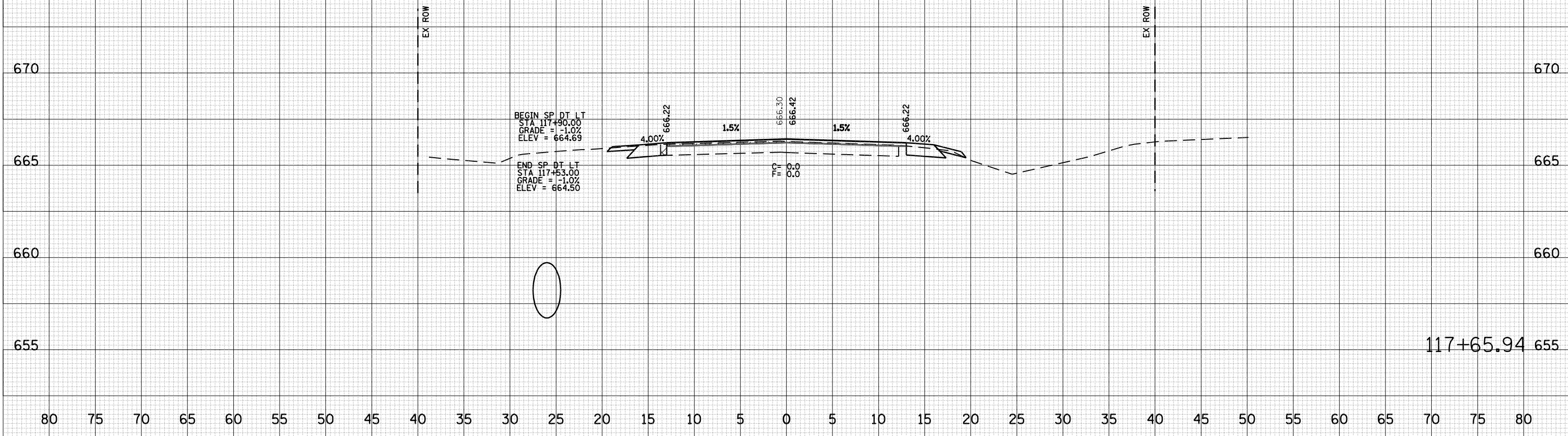
FED. ROAD DIST. NO.	ILLINOIS	FED. AID PROJECT

80 75 70 65 60 55 50 45 40 35 30 25 20 15 10 5 0 5 10 15 20 25 30 35 40 45 50 55 60 65 70 75 80

DATE	
BY	
SURVEYED	
PLOTTED	
NOTE BOOK	
AREAS CHECKED	
NO.	

DATE	
BY	
SURVEYED	
PLOTTED	
NOTE BOOK	
AREAS CHECKED	
NO.	

PLOT DATE = 15-09-08 08:56:44
 FILE NAME = S:\000\72923\107657704\0854784\Hatchman\Hatchman-Final\Yearbook_3.dgn
 PLOT SCALE = 1/8"=1'-0" / IN.
 USER NAME = Jaughlin-1



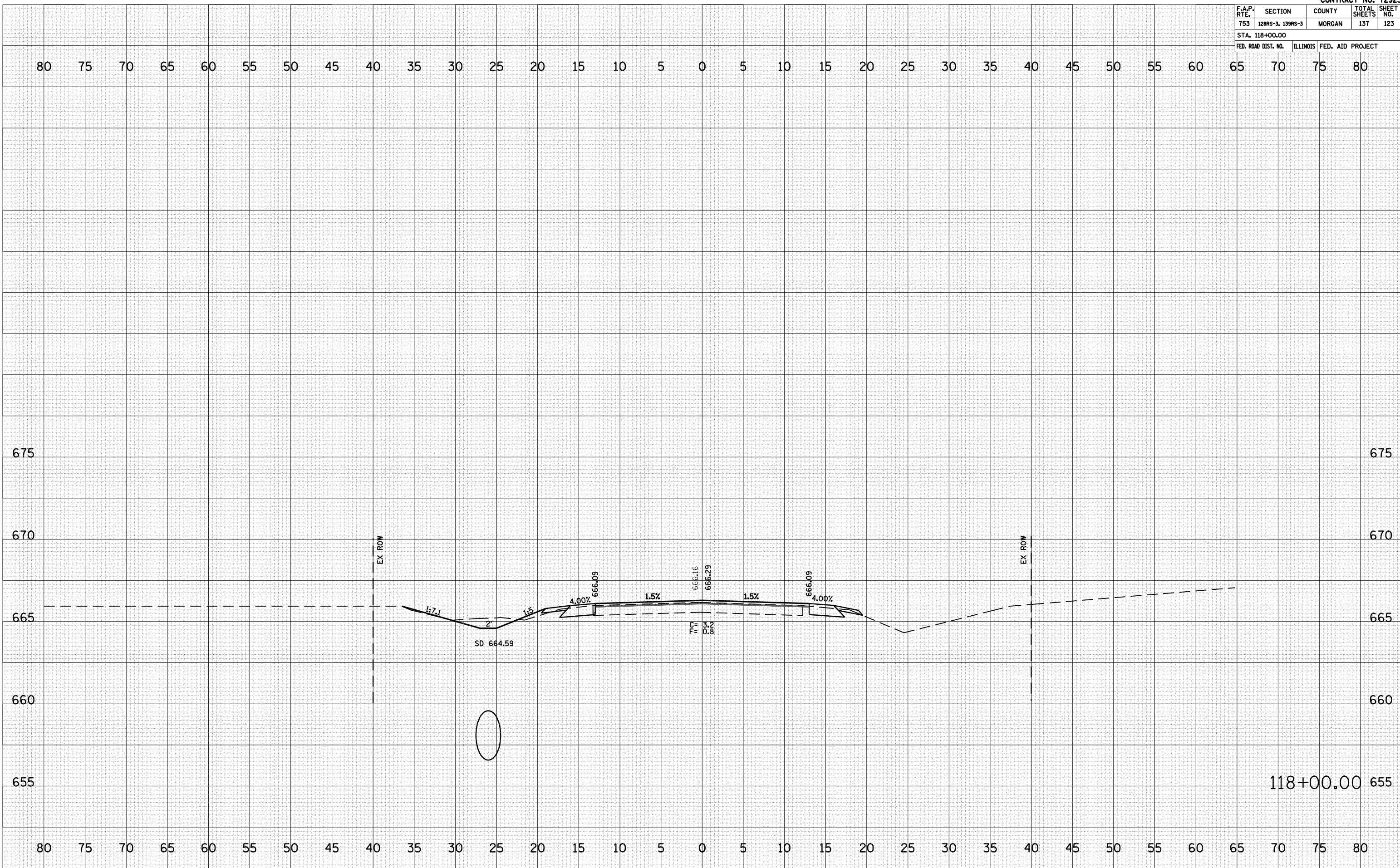
117+65.94 655

F.A.P. RTE.	SECTION	COUNTY	TOTAL SHEETS	SHEET NO.
753	128RS-3, 139RS-3	MORGAN	137	123
STA. 118+00.00				
FED. ROAD DIST. NO.	ILLINOIS	FED. AID PROJECT		

BY	DATE
FINAL SURVEY	SURVEYED
NOTE BOOK	PLOTTED
NO.	AREAS CHECKED

BY	DATE
ORIGINAL SURVEY	SURVEYED
NO.	AREAS CHECKED

PLOT DATE = 10-18-2009 08:56:18 AM
 FILE NAME = S:\000\72923\107605704\0854704\0854704\Hatchman\Hatchman-Final\varhacee_3R.dgn
 PLOT SCALE = 1/8"=1'-0" / IN.
 USER NAME = Jaughlin-1



F.A.P. RTE.	SECTION	COUNTY	TOTAL SHEETS	SHEET NO.
753	128RS-3, 139RS-3	MORGAN	137	124
STA. 118+50.00				
FED. ROAD DIST. NO.	ILLINOIS	FED. AID PROJECT		

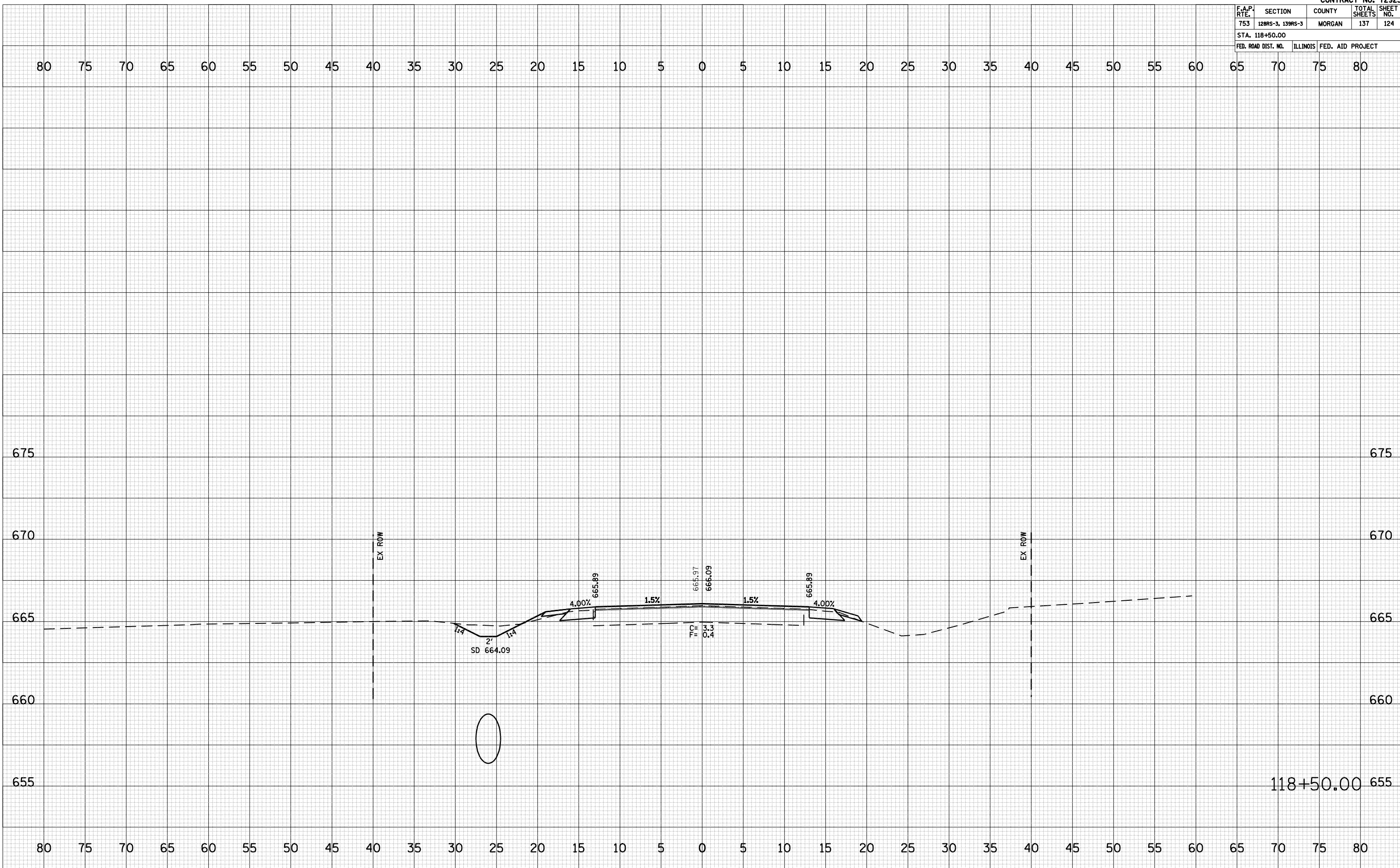
BY	DATE

NO.	AREAS CHECKED

BY	DATE

NO.	AREAS CHECKED

PLOT DATE = 10-15-2009 08:56:54M
 FILE NAME = S:\03\72923\107607104\0854784\Hatchman\Hatchman-Final\Yearbook_3R.dgn
 PLOT SCALE = 1/8"=1'-0"
 USER NAME = Jaughlin-1



118+50.00 655

F.A.P. RTE.	SECTION	COUNTY	TOTAL SHEETS	SHEET NO.
753	128RS-3, 139RS-3	MORGAN	137	125
STA. 119+00.00				
FED. ROAD DIST. NO.	ILLINOIS	FED. AID PROJECT		

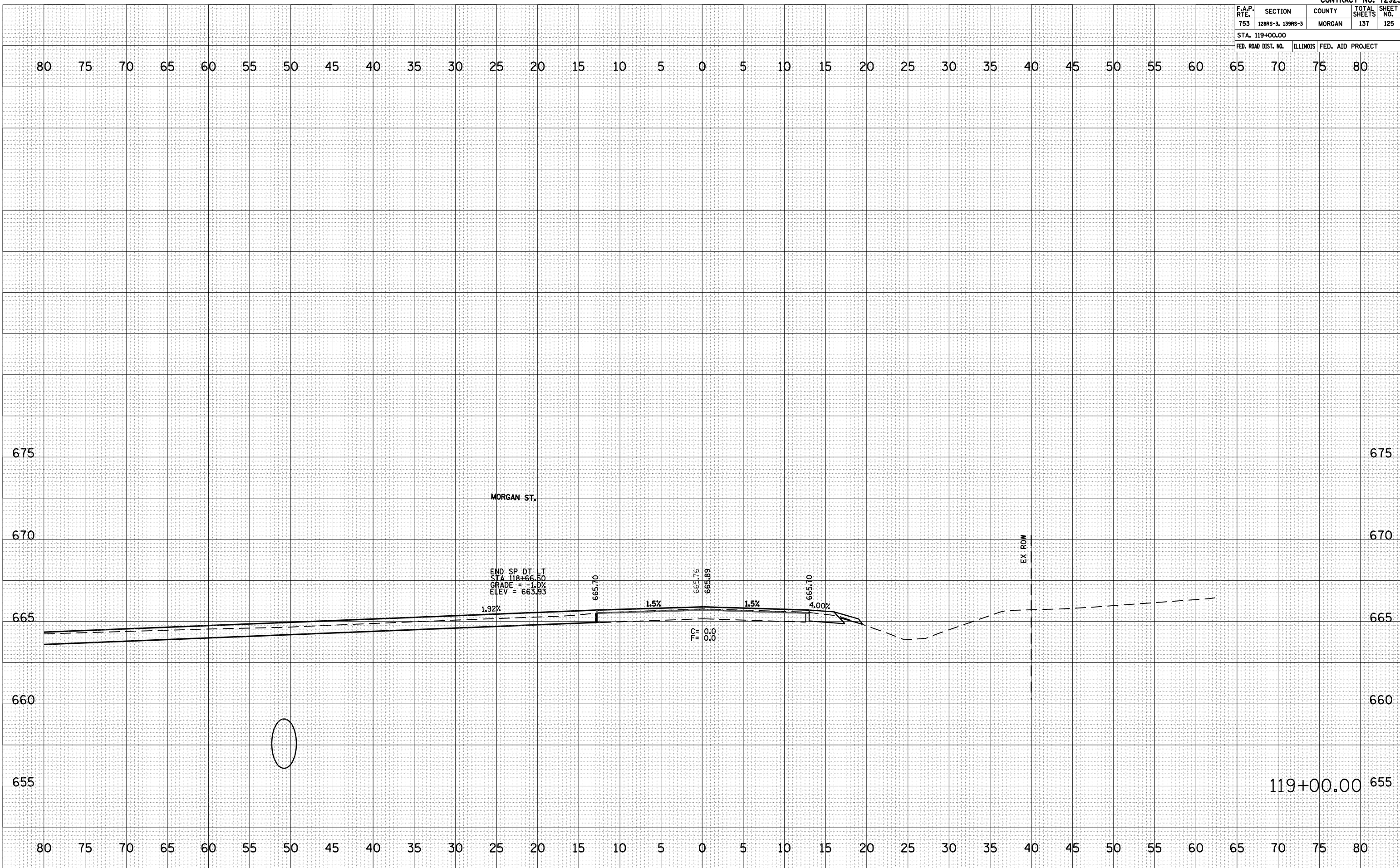
BY	DATE

NO.	AREAS CHECKED

BY	DATE

NO.	AREAS CHECKED

PLOT DATE = 15-09-08 08:56:20 AM
 FILE NAME = S:\000\72923\107607704\0864784\Hatchman\Hatchman-Final\Yearbook_3R.dgn
 PLOT SCALE = 1/8"=1'-0"
 USER NAME = Jaughlin-1



F.A.P. RTE.	SECTION	COUNTY	TOTAL SHEETS	SHEET NO.
753	128RS-3, 139RS-3	MORGAN	137	126
STA. 119+50.00 TO STA. 120+00.00				
FED. ROAD DIST. NO.	ILLINOIS	FED. AID PROJECT		

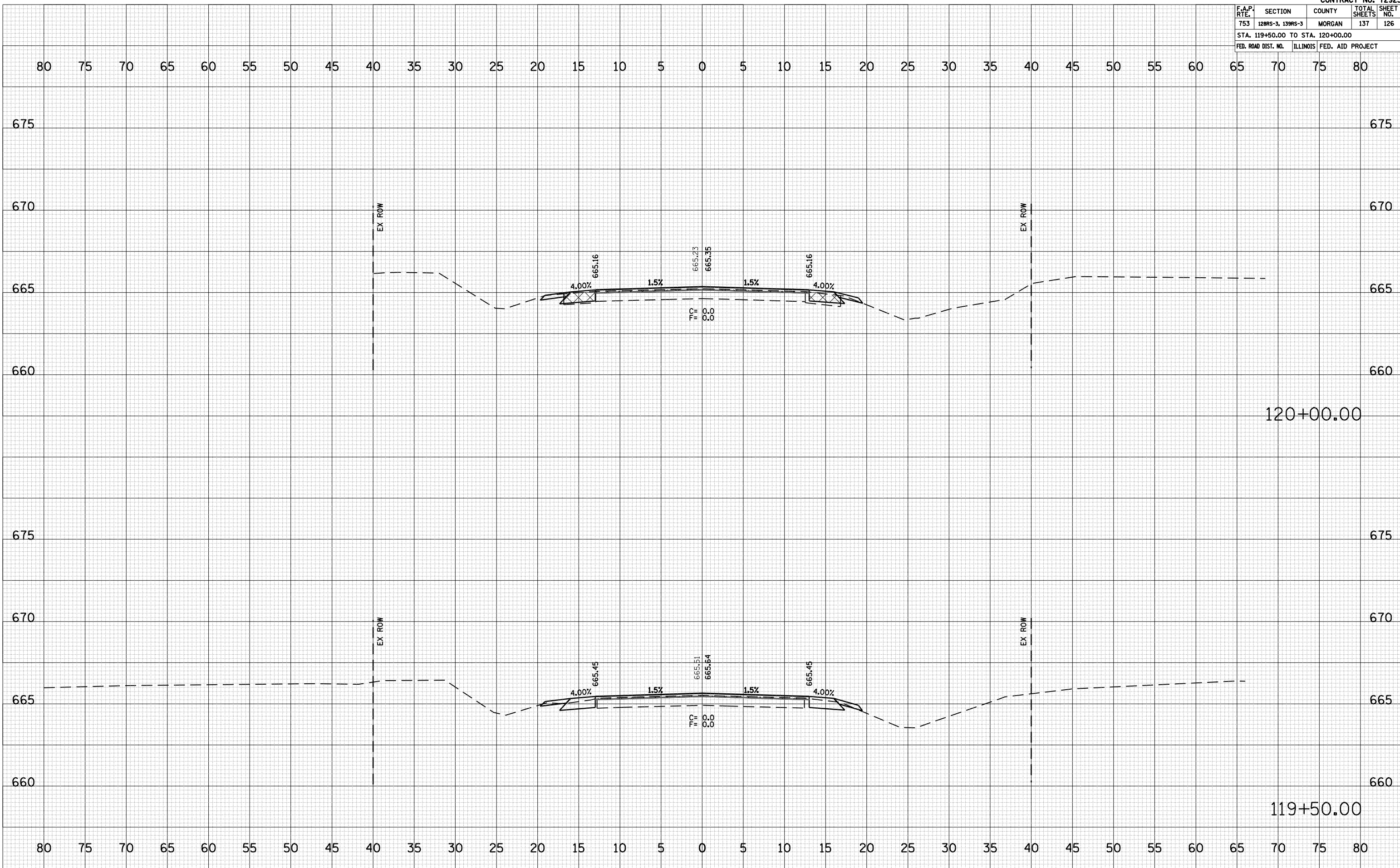
BY	DATE

NO.	AREAS CHECKED

BY	DATE

NO.	AREAS CHECKED

PLOT DATE = 15-09-09 08:56:24
 FILE NAME = S:\000\72923\126\126.dwg
 PLOT SCALE = 1/8" = 1' IN
 USER NAME = laughlin-1

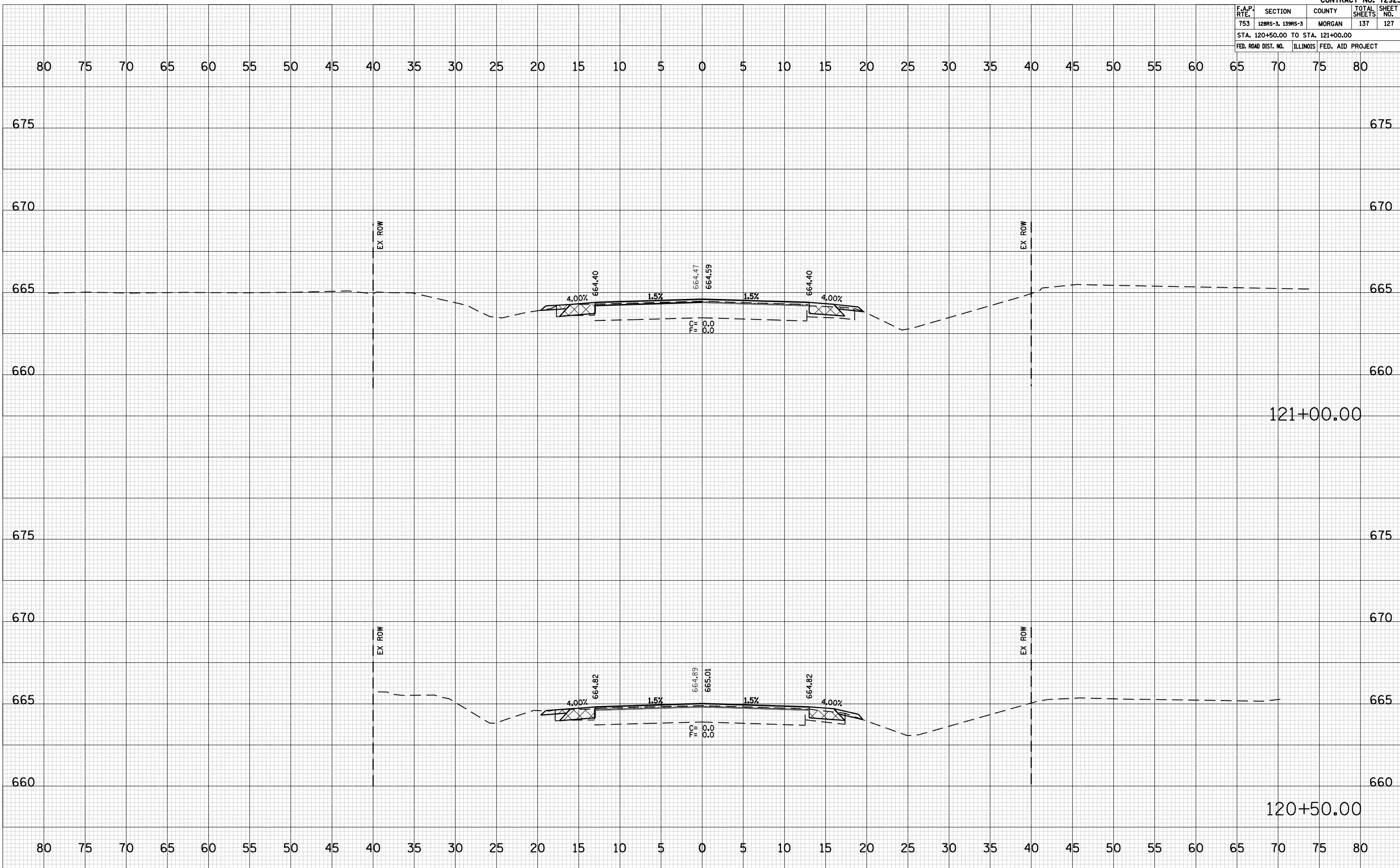


F.A.P. RTE.	SECTION	COUNTY	TOTAL SHEETS	SHEET NO.
753	128RS-3, 139RS-3	MORGAN	137	127
STA. 120+50.00 TO STA. 121+00.00				
FED. ROAD DIST. NO.	ILLINOIS	FED. AID PROJECT		

BY: _____ DATE: _____
 SURVEYED: _____
 PLOTTED: _____
 NOTE BOOK: _____
 AREAS CHECKED: _____

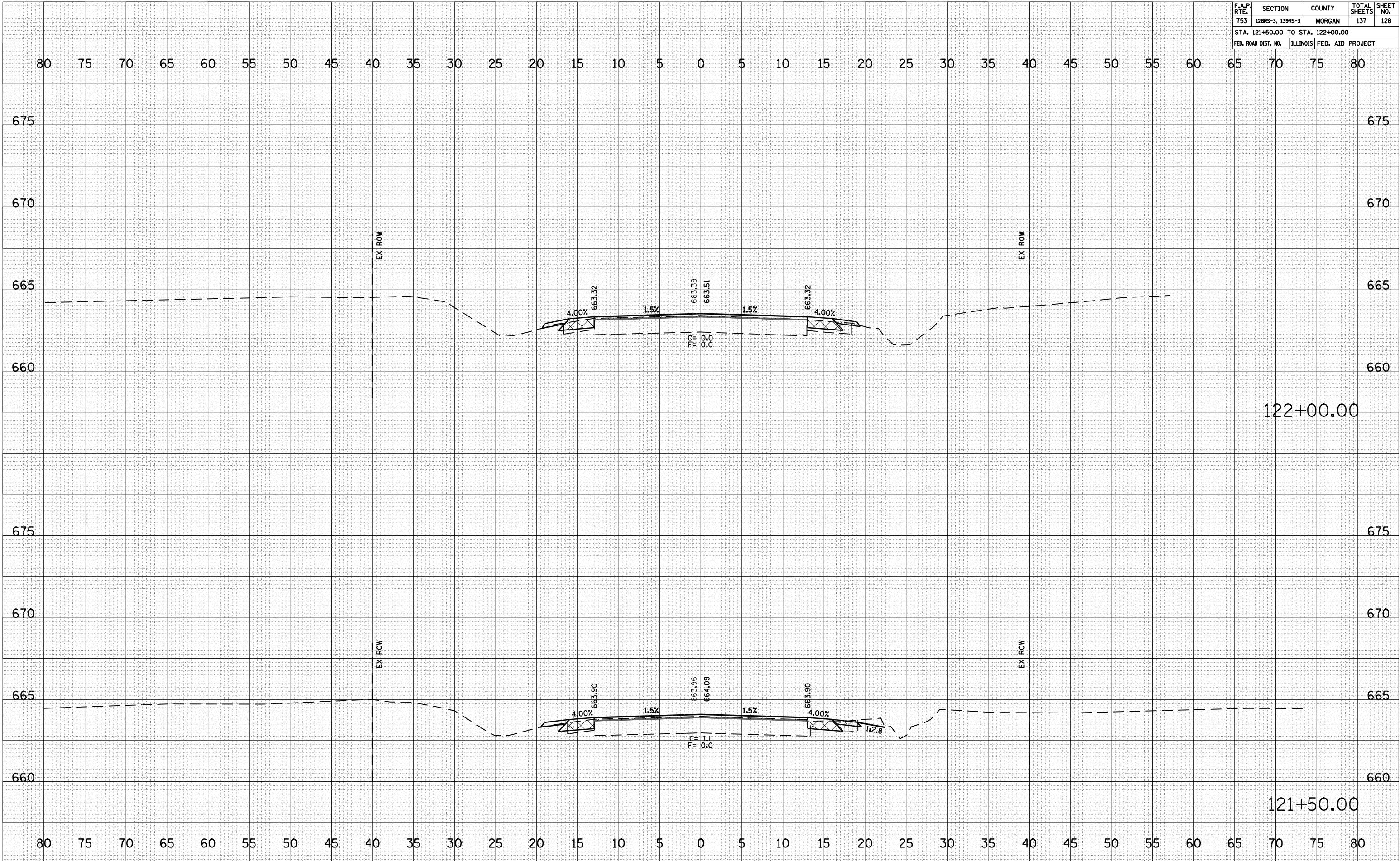
BY: _____ DATE: _____
 SURVEYED: _____
 PLOTTED: _____
 NOTE BOOK: _____
 AREAS CHECKED: _____

PLOT DATE = 15-08-08 08:56:04
 FILE NAME = S:\000\72923\127\127.dgn
 PLOT SCALE = 1/8"=1'-0"
 USER NAME = laughtlin-1



IL ROUTE 104 CROSS SECTIONS, STA 120+50.00 TO STA 121+00.00

F.A.P. RTE.	SECTION	COUNTY	TOTAL SHEETS	SHEET NO.
753	128RS-3, 139RS-3	MORGAN	137	128
STA. 121+50.00 TO STA. 122+00.00				
FED. ROAD DIST. NO.	ILLINOIS	FED. AID PROJECT		



BY: _____ DATE: _____
SURVEYED: _____
PLOTTED: _____
NO. _____
NO. _____
AREAS CHECKED: _____

BY: _____ DATE: _____
SURVEYED: _____
PLOTTED: _____
NO. _____
NO. _____
AREAS CHECKED: _____

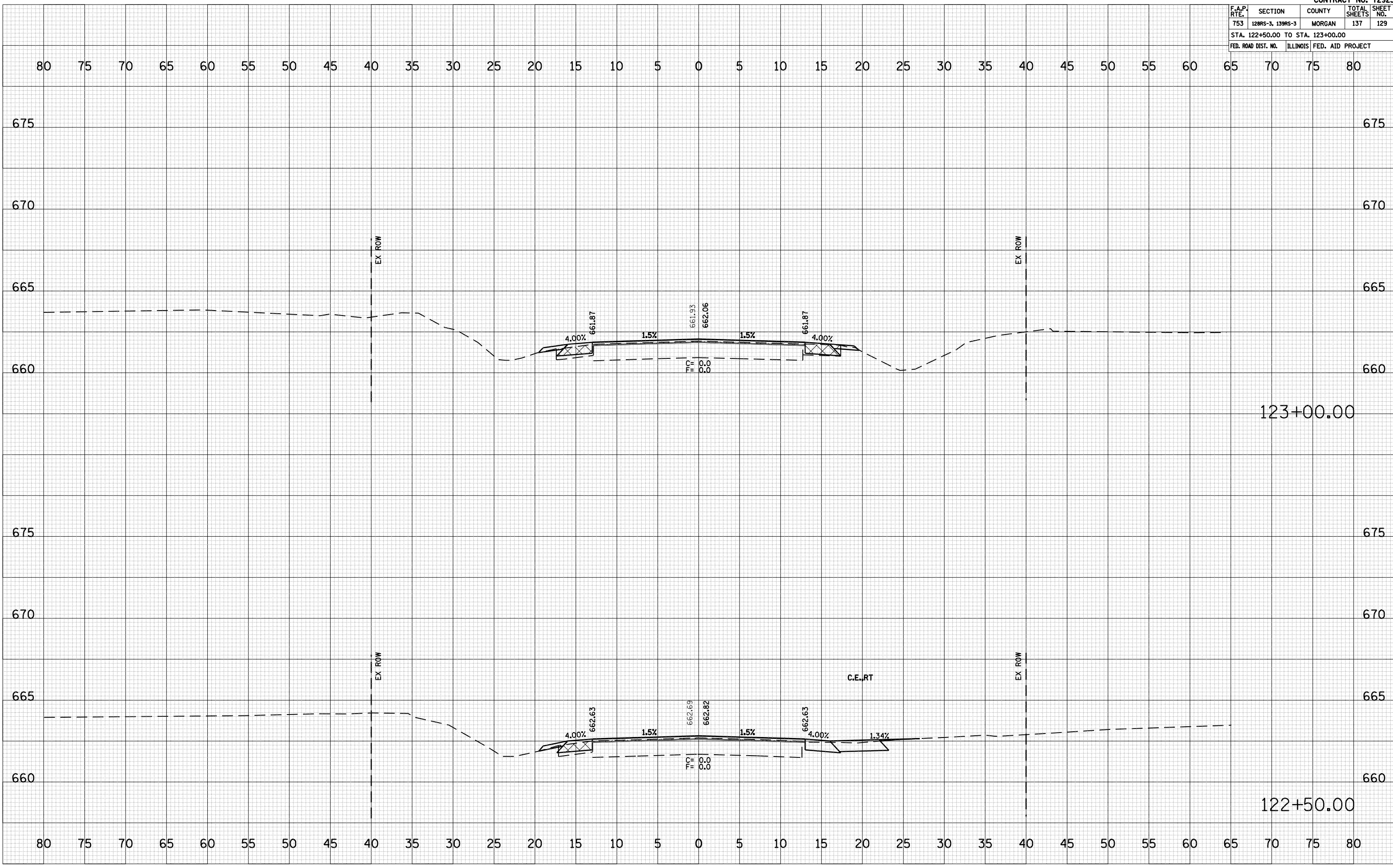
DATE = 10-16-2008 08:56:54 AM
FILE NAME = S:\03\72923\128RS-3\128RS-3.dgn
PLOT SCALE = 1/4" = 10'-0"
USER NAME = JLaughlin-1

F.A.P. RTE.	SECTION	COUNTY	TOTAL SHEETS	SHEET NO.
753	128RS-3, 139RS-3	MORGAN	137	129
STA. 122+50.00 TO STA. 123+00.00				
FED. ROAD DIST. NO.	ILLINOIS	FED. AID PROJECT		

BY	DATE
FINL SURVEY	SURVEYED
NO. 1	PLOTTED
	AREAS CHECKED

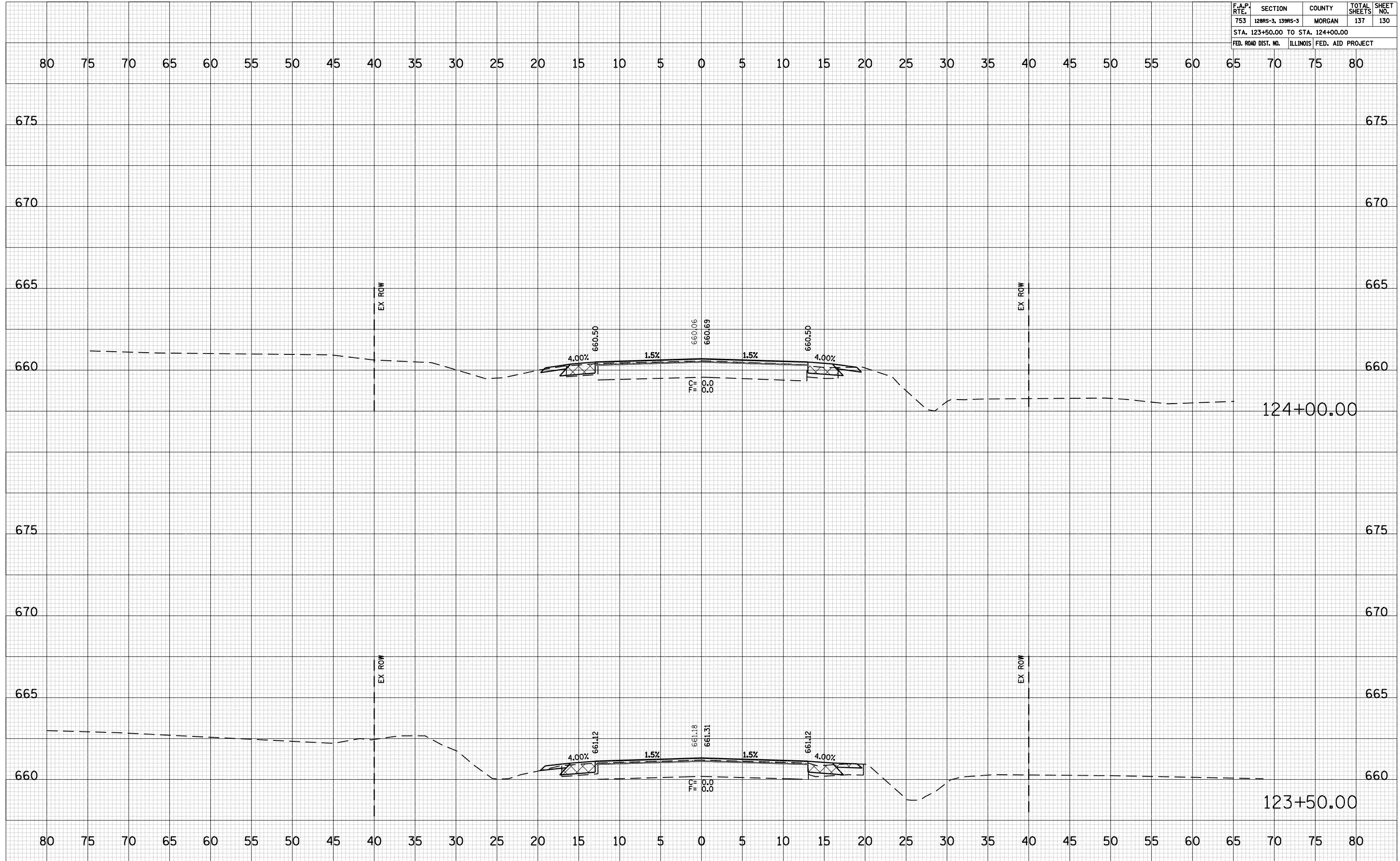
BY	DATE
ORIGINAL SURVEY	SURVEYED
NO. 1	PLOTTED
	AREAS CHECKED

PLOT DATE = 10-15-2008 08:56:54
 FILE NAME = S:\000\72923\128RS-3\129\129.dwg
 PLOT SCALE = 1/8" = 1' / IN.
 USER NAME = laughlin-1



IL ROUTE 104 CROSS SECTIONS, STA 122+50.00 TO STA 123+00.00

F.A.P. RTE.	SECTION	COUNTY	TOTAL SHEETS	SHEET NO.
753	128RS-3, 139RS-3	MORGAN	137	130
STA. 123+50.00 TO STA. 124+00.00				
FED. ROAD DIST. NO.	ILLINOIS	FED. AID PROJECT		



BY _____ DATE _____
 SURVEYED _____
 PLOTTED _____
 NOTE BOOK _____
 AREAS CHECKED _____
 NO. _____

BY _____ DATE _____
 SURVEYED _____
 PLOTTED _____
 NOTE BOOK _____
 AREAS CHECKED _____
 NO. _____

DATE = 15-08-08
 FILE NAME = S:\000\72923\12350\104\104-12350.dgn
 PLOT SCALE = 1/8"=1'-0"
 USER NAME = laughtlin-1

F.A.P. RTE.	SECTION	COUNTY	TOTAL SHEETS	SHEET NO.
753	128RS-3, 139RS-3	MORGAN	137	131

STA. 124+50.00

FED. ROAD DIST. NO.	ILLINOIS	FED. AID PROJECT

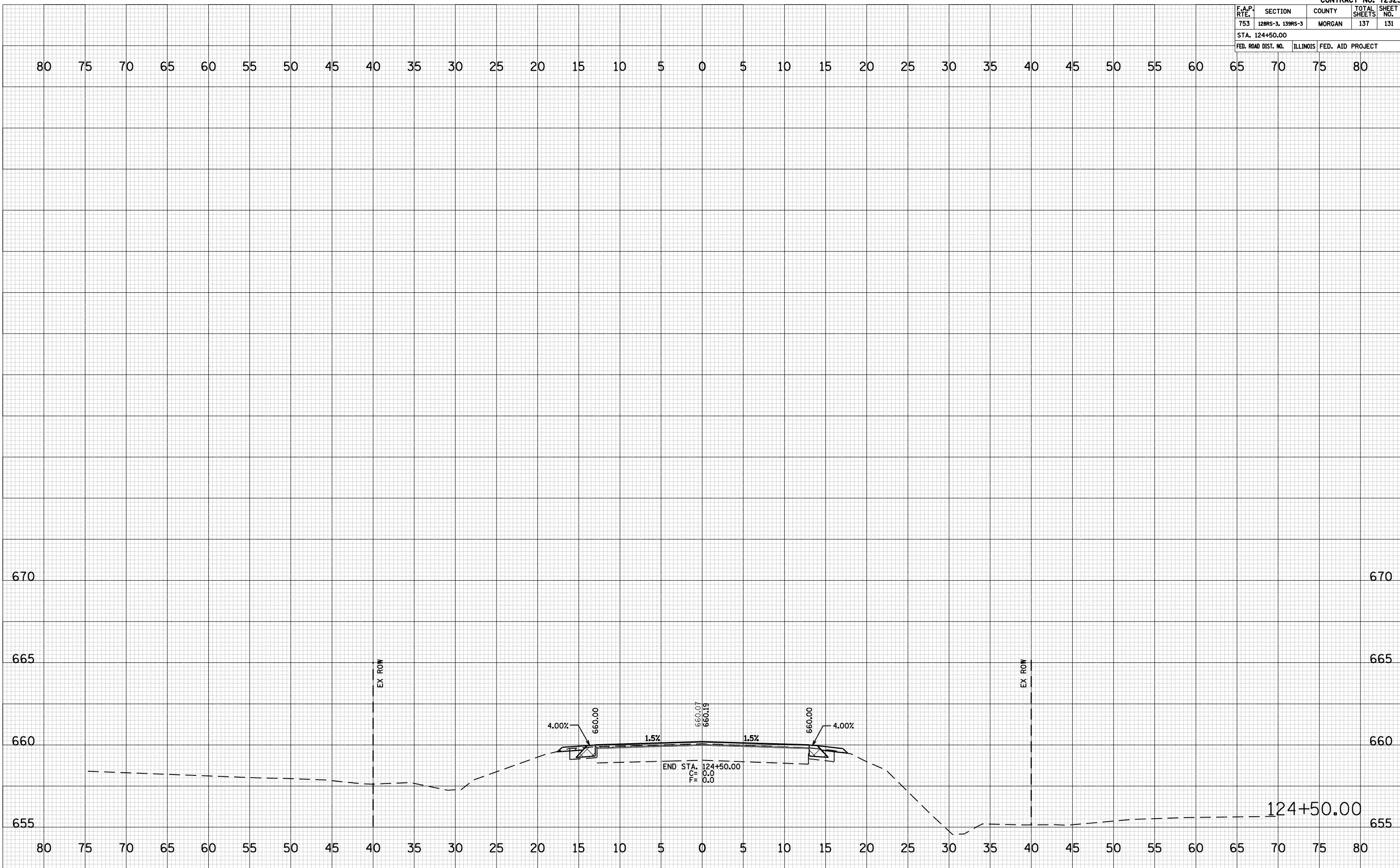
BY	DATE

FINAL SURVEY	SURVEYED
NO. _____	NO. _____
BOOK _____	BOOK _____
AREAS CHECKED _____	AREAS CHECKED _____

BY	DATE

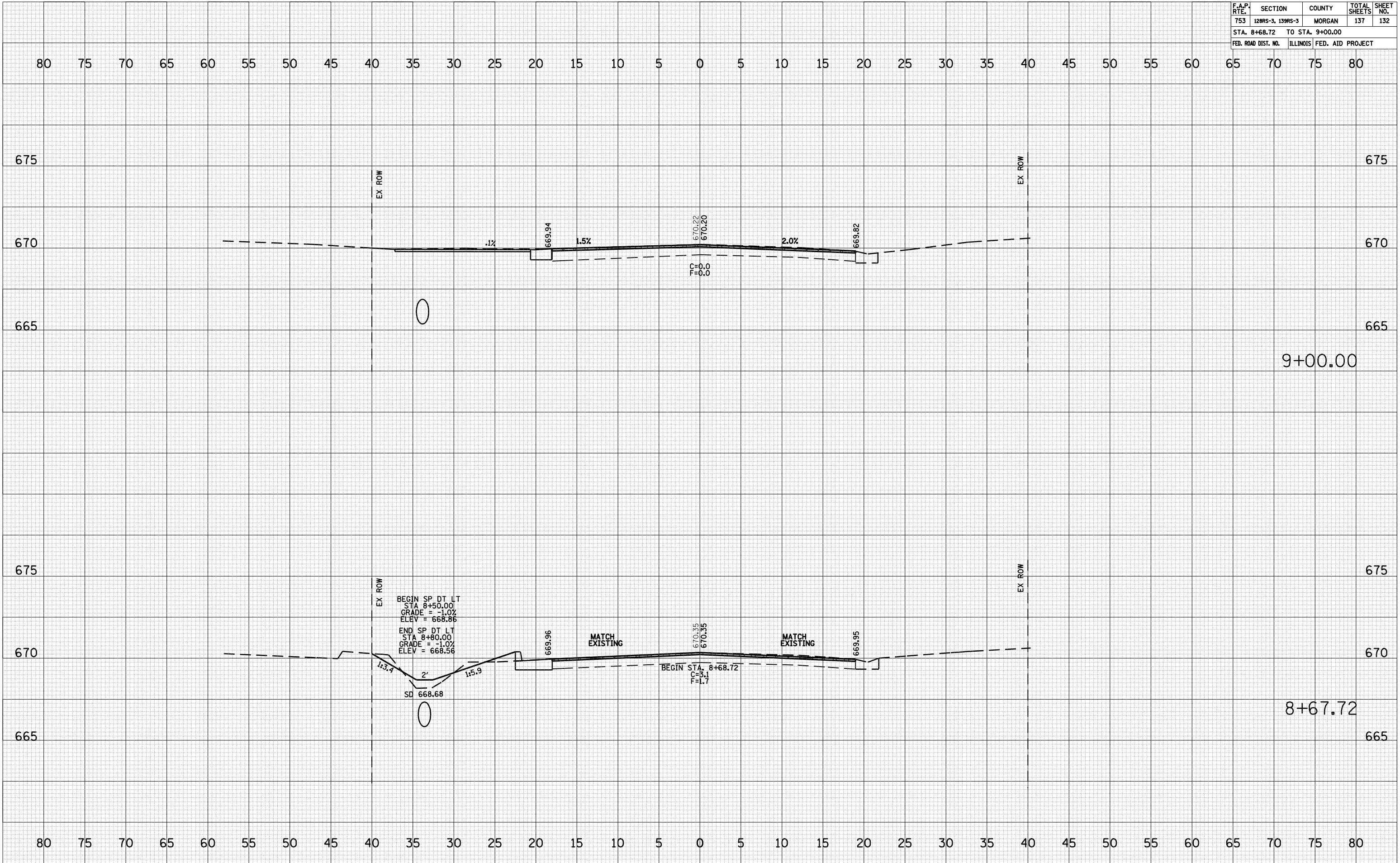
ORIGINAL SURVEY	SURVEYED
NO. _____	NO. _____
BOOK _____	BOOK _____
AREAS CHECKED _____	AREAS CHECKED _____

PLOT DATE = 15-SEP-88 08:57:01 AM
FILE NAME = S:\CADD\72923\128RS-3\124+50.00\124+50.00.dgn
PLOT SCALE = 1/8" = 1' IN.
USER NAME = laughtlir-1



IL ROUTE 104 CROSS SECTIONS, STA 124+50.00

F.A.P. RTE.	SECTION	COUNTY	TOTAL SHEETS	SHEET NO.
753	128RS-3, 139RS-3	MORGAN	137	132
STA. 8+68.72		TO STA. 9+00.00		
FED. ROAD DIST. NO.	ILLINOIS	FED. AID PROJECT		



BY: _____ DATE: _____

FINAL SURVEY SURVEYED _____
 PLOTTED _____
 NOTE BOOK _____
 AREAS CHECKED _____

BY: _____ DATE: _____

ORIGINAL SURVEY SURVEYED _____
 PLOTTED _____
 NOTE BOOK _____
 AREAS CHECKED _____

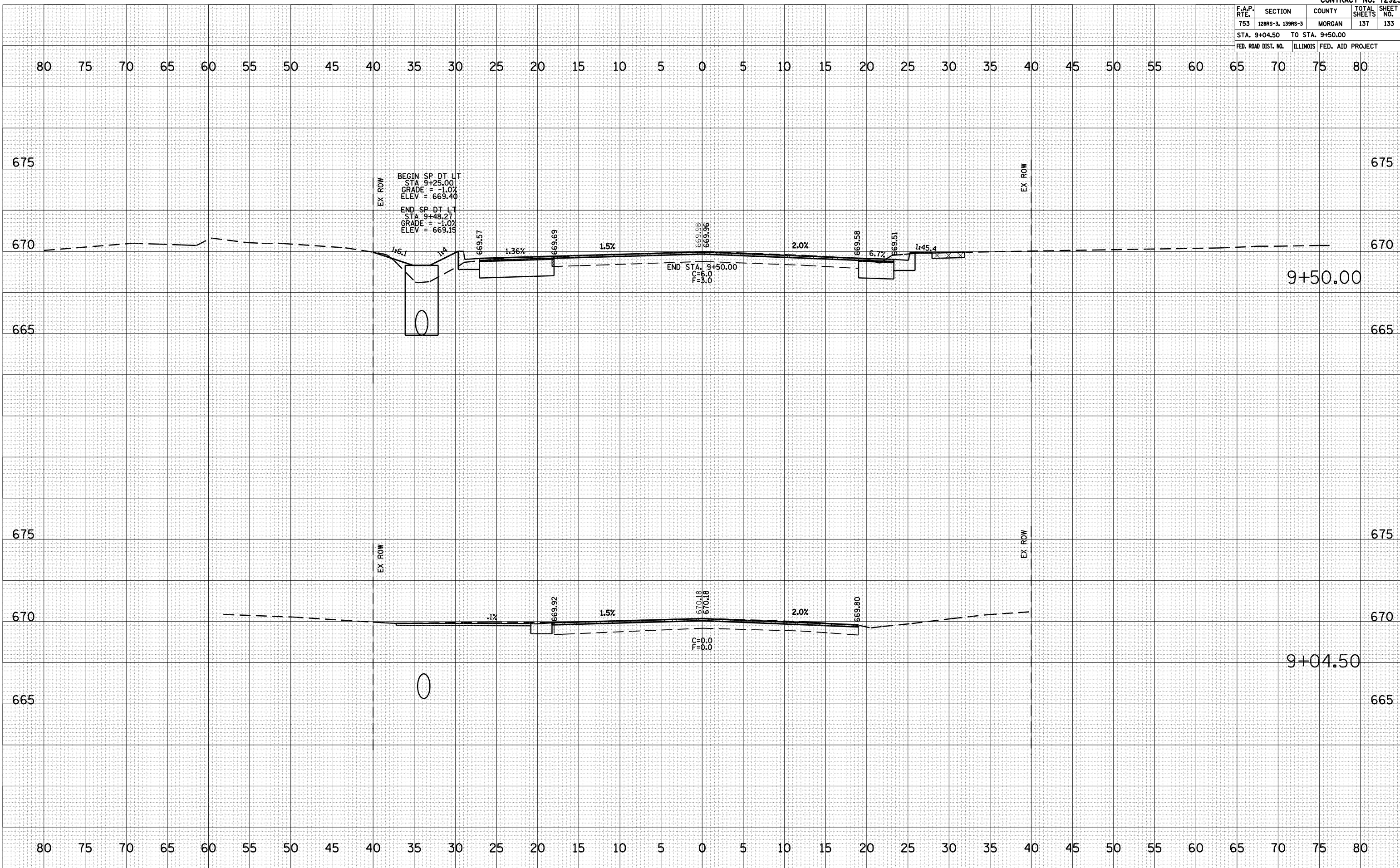
PLOT DATE = 11-15-2009 09:57:54 AM
 FILE NAME = S:\PROJECTS\72923_128RS-3_139RS-3\111\111-111.dgn
 PLOT SCALE = 1/8"=1'-0" / IN.
 USER NAME = Jaughlin-1

F.A.P. RTE.	SECTION	COUNTY	TOTAL SHEETS	SHEET NO.
753	128RS-3, 139RS-3	MORGAN	137	133
STA. 9+04.50		TO STA. 9+50.00		
FED. ROAD DIST. NO.	ILLINOIS	FED. AID PROJECT		

BY: _____ DATE: _____
 SURVEYED: _____ PLOTTED: _____
 NOTE BOOK: _____ AREAS CHECKED: _____
 NO.: _____

BY: _____ DATE: _____
 SURVEYED: _____ PLOTTED: _____
 NOTE BOOK: _____ AREAS CHECKED: _____
 NO.: _____

DATE: 10-15-2008 09:57:06 AM
 FILE NAME: S:\1003\72923\1003\1003.dgn
 PLOT SCALE: 1/8" = 1'-0"
 USER NAME: JLaughlin-1

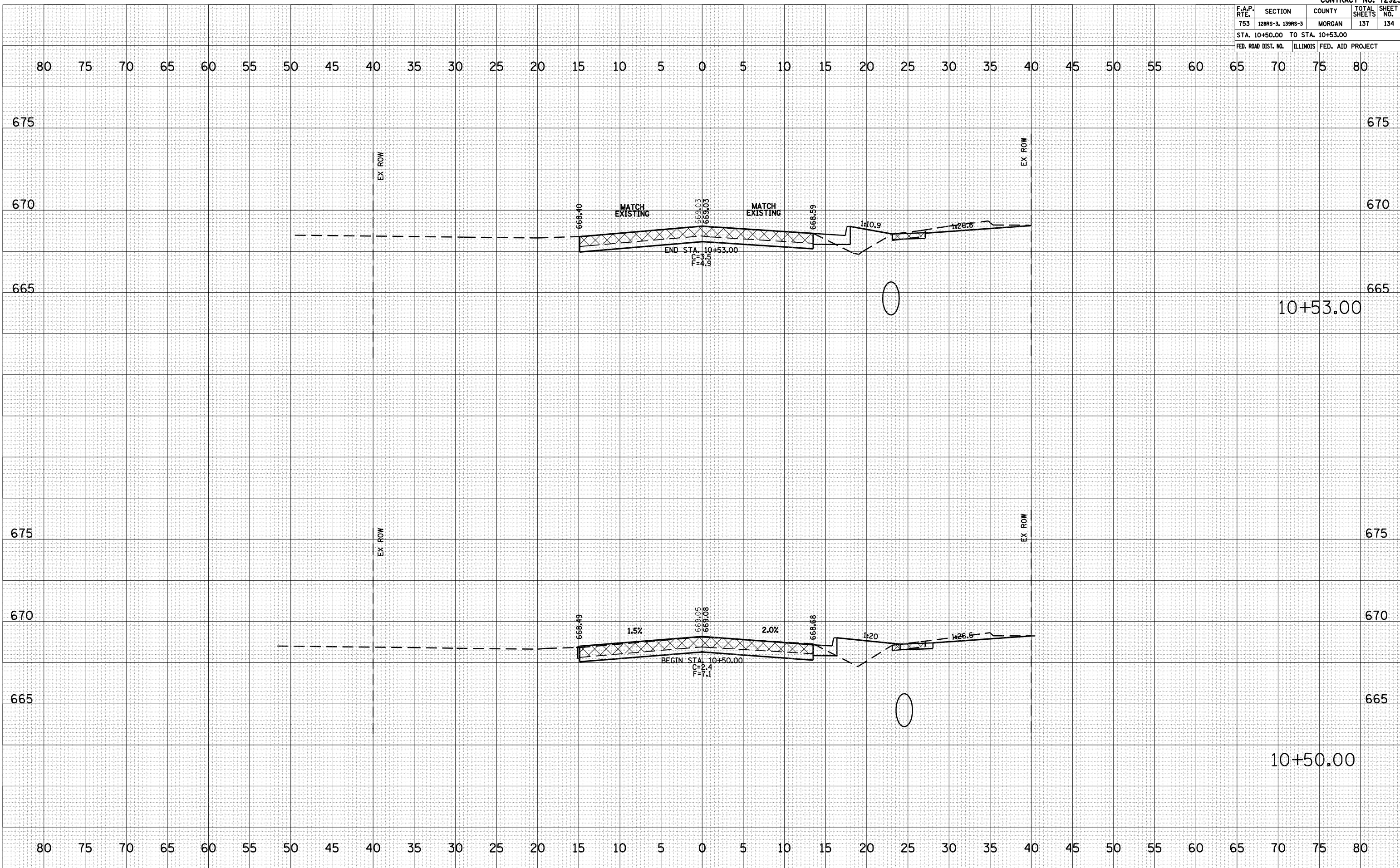


F.A.P. RTE.	SECTION	COUNTY	TOTAL SHEETS	SHEET NO.
753	128RS-3, 139RS-3	MORGAN	137	134
STA. 10+50.00 TO STA. 10+53.00				
FED. ROAD DIST. NO.	ILLINOIS	FED. AID PROJECT		

DATE	BY
SURVEYED	PLOTTED
NO. Y. BOOK	AREAS CHECKED
NO.	

DATE	BY
SURVEYED	PLOTTED
NO. Y. BOOK	AREAS CHECKED
NO.	

PLOT DATE = 10-15-2008 09:57:00AM
 FILE NAME = S:\000\72923\10+50\72923_10+50\72923_10+50\111\111.dgn
 PLOT SCALE = 1/8"=1'-0" / IN.
 USER NAME = Jaughlin-1

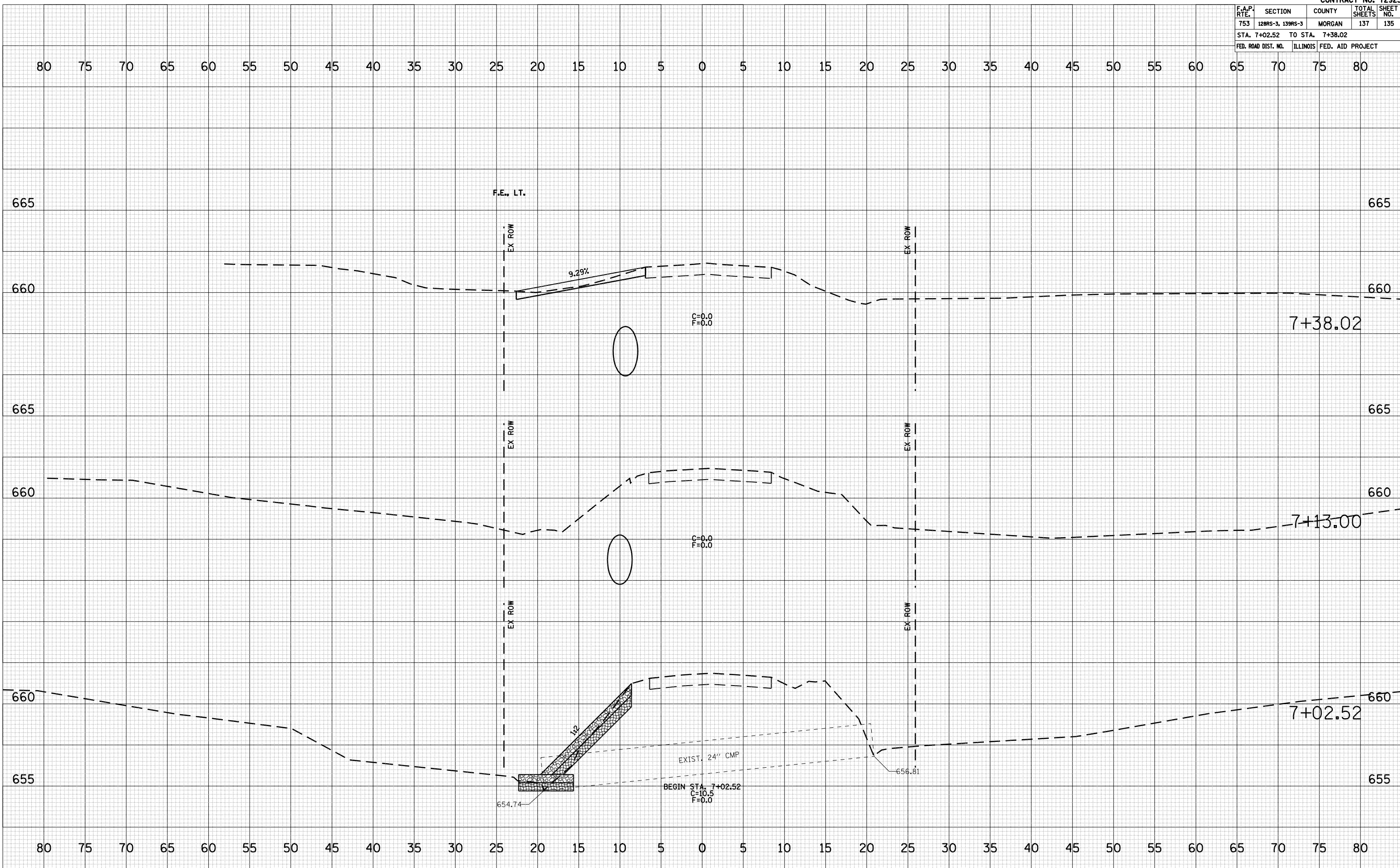


F.A.P. RTE.	SECTION	COUNTY	TOTAL SHEETS	SHEET NO.
753	128RS-3, 139RS-3	MORGAN	137	135
STA. 7+02.52 TO STA. 7+38.02				
FED. ROAD DIST. NO.		ILLINOIS	FED. AID PROJECT	

BY _____ DATE _____
 SURVEYED _____
 PLOTTED _____
 NOTE BOOK _____
 AREAS CHECKED _____
 NO. _____

BY _____ DATE _____
 SURVEYED _____
 PLOTTED _____
 NOTE BOOK _____
 AREAS CHECKED _____
 NO. _____

DATE = 10-28-88 08:57:08 AM
 FILE NAME = S:\0000\72923\10865704\0865704\0865704\Hatchman\Hatchman-Final\Yearbook_Morgan.dgn
 PLOT SCALE = 1/8"=1'-0"
 USER NAME = Jaughlin-1

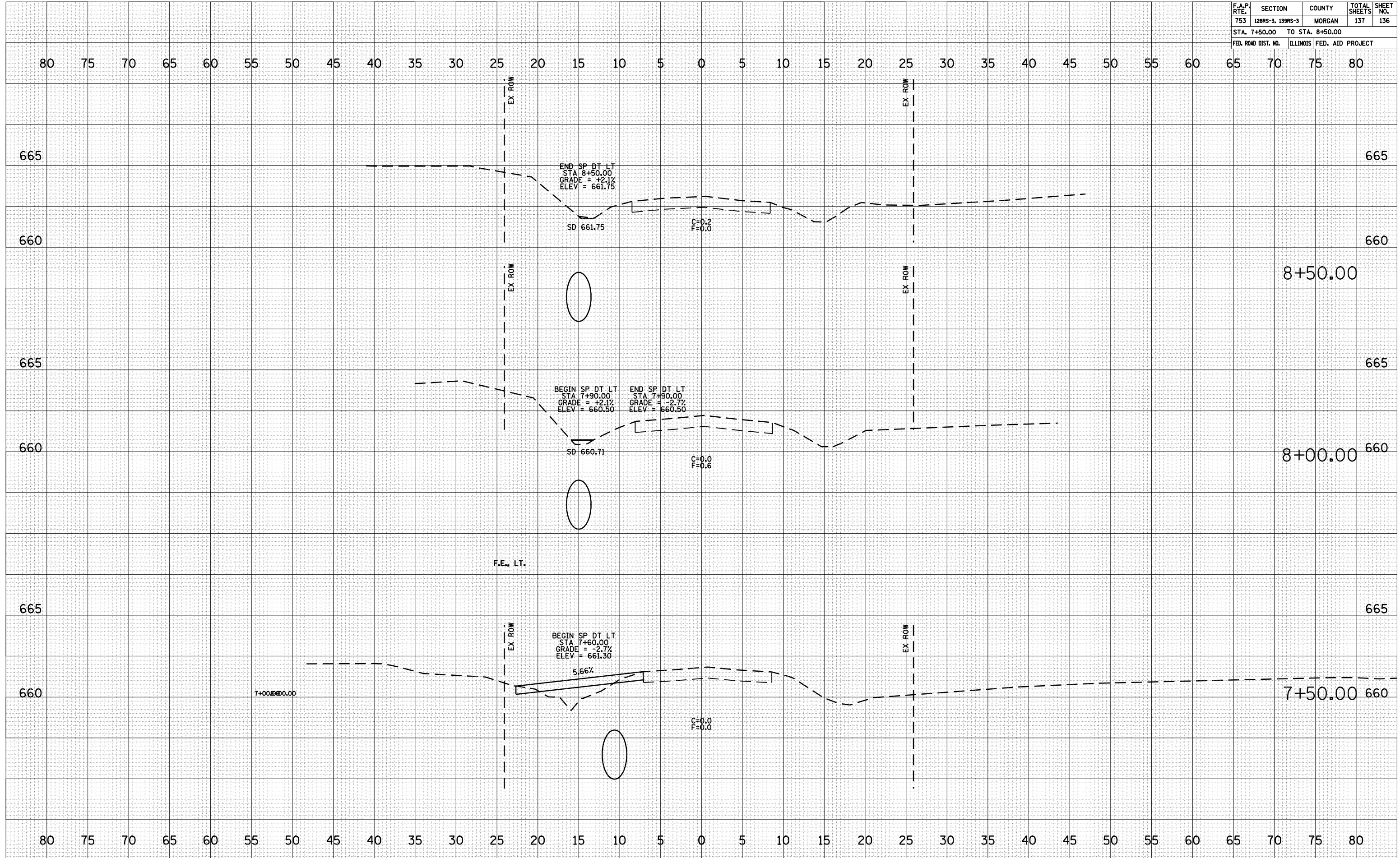


F.A.P. RTE.	SECTION	COUNTY	TOTAL SHEETS	SHEET NO.
753	128RS-3, 139RS-3	MORGAN	137	136
STA. 7+50.00 TO STA. 8+50.00		FED. AID PROJECT		
FED. ROAD DIST. NO.	ILLINOIS	FED. AID PROJECT		

DATE: _____
 BY: _____
 SURVEYED: _____
 PLOTTED: _____
 CHECKED: _____
 NO. _____
 AREAS CHECKED: _____

DATE: _____
 BY: _____
 SURVEYED: _____
 PLOTTED: _____
 CHECKED: _____
 NO. _____
 AREAS CHECKED: _____

FILE DATE = 15-08-08
 FILE NAME = S:\0803\2923_107657704\0864781\0864781.dwg
 PLOT SCALE = 1/8" = 1' IN.
 USER NAME = laughlin-1

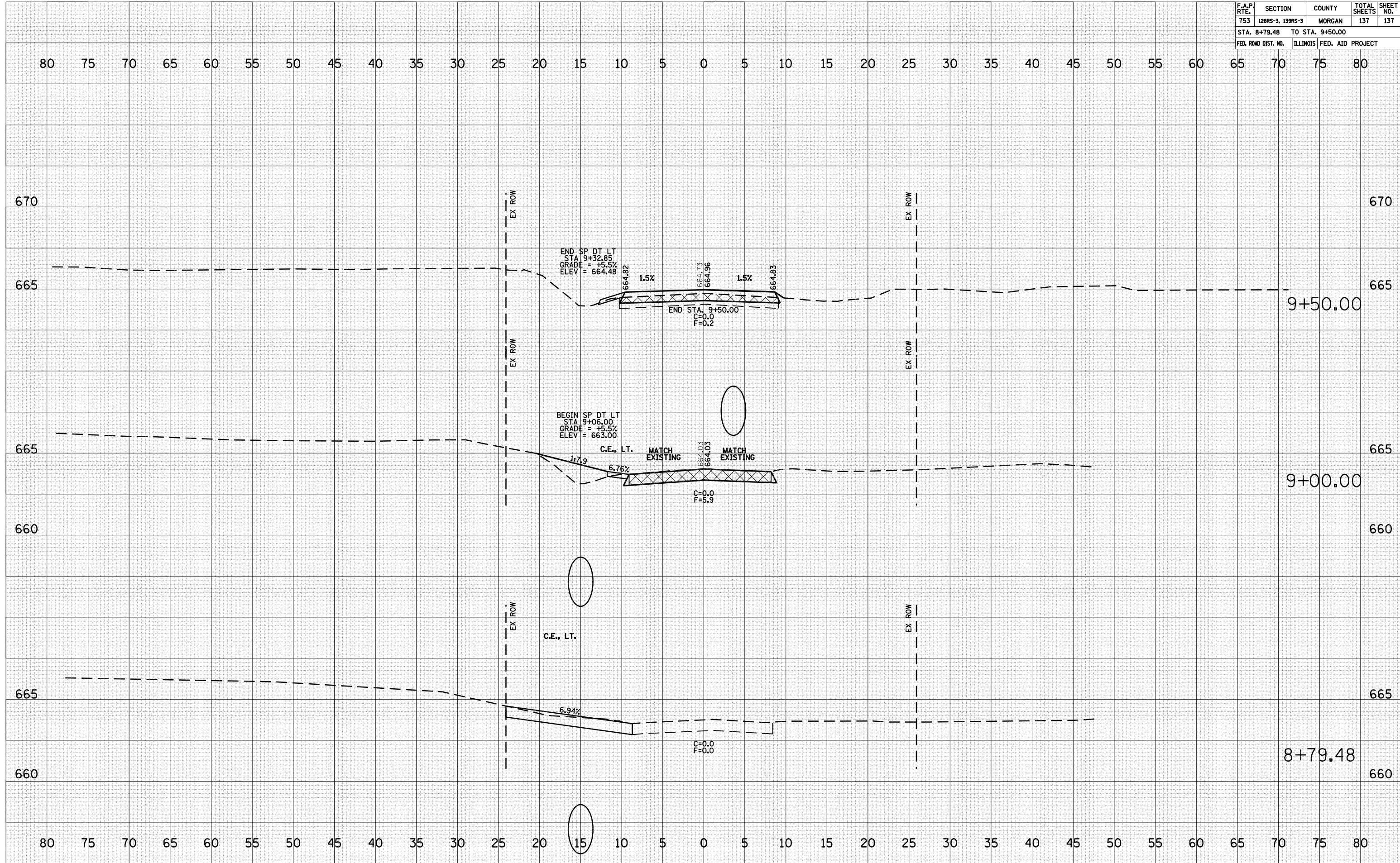


F.A.P. RTE.	SECTION	COUNTY	TOTAL SHEETS	SHEET NO.
753	128RS-3, 139RS-3	MORGAN	137	137
STA. 8+79.48		TO STA. 9+50.00		
FED. ROAD DIST. NO.	ILLINOIS	FED. AID PROJECT		

BY _____ DATE _____
 SURVEYED _____
 PLOTTED _____
 NOTE BOOK _____
 AREAS CHECKED _____
 NO. _____

BY _____ DATE _____
 SURVEYED _____
 PLOTTED _____
 NOTE BOOK _____
 AREAS CHECKED _____
 NO. _____

FILE NAME = I:\15-2898-0855\144M
 FILE NAME = SAC\JCS\72923-137\804704\0854782\137\137\137\137\137
 PLOT SCALE = 1/8"=1'-0" / 1"=12'-0"
 USER NAME = Joughlin-1



MORGAN ST. CROSS SECTIONS, STA 8+79.48 TO STA 9+50.00