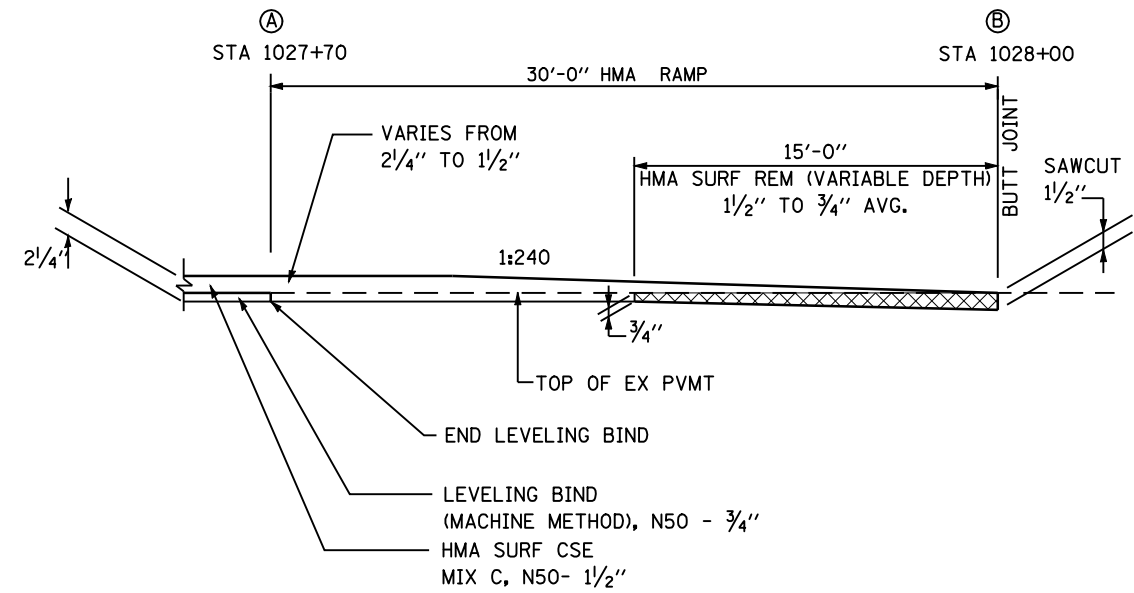
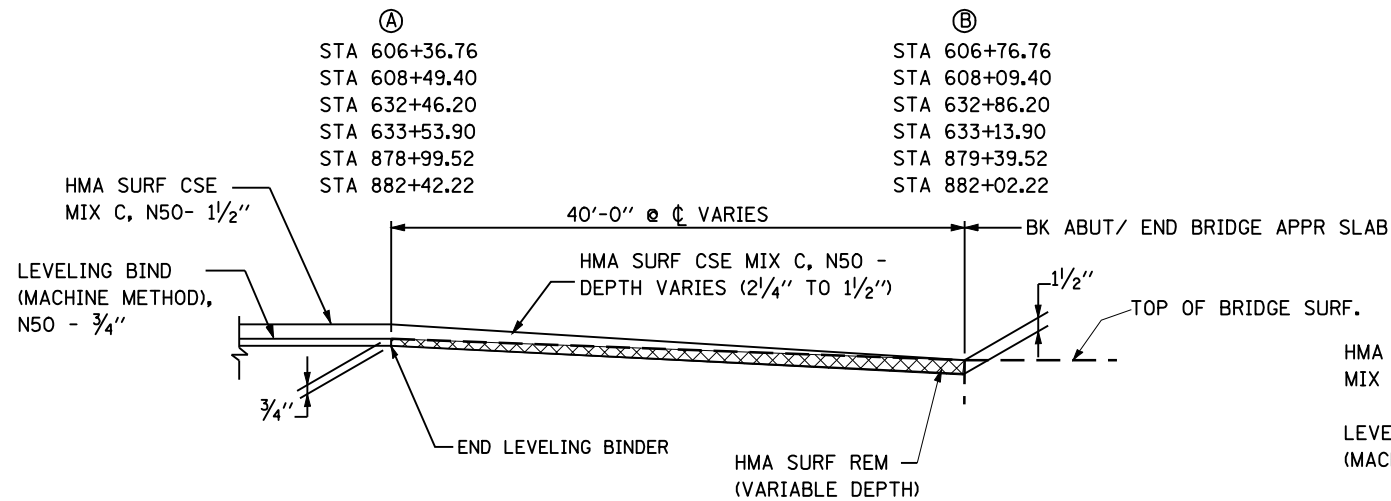


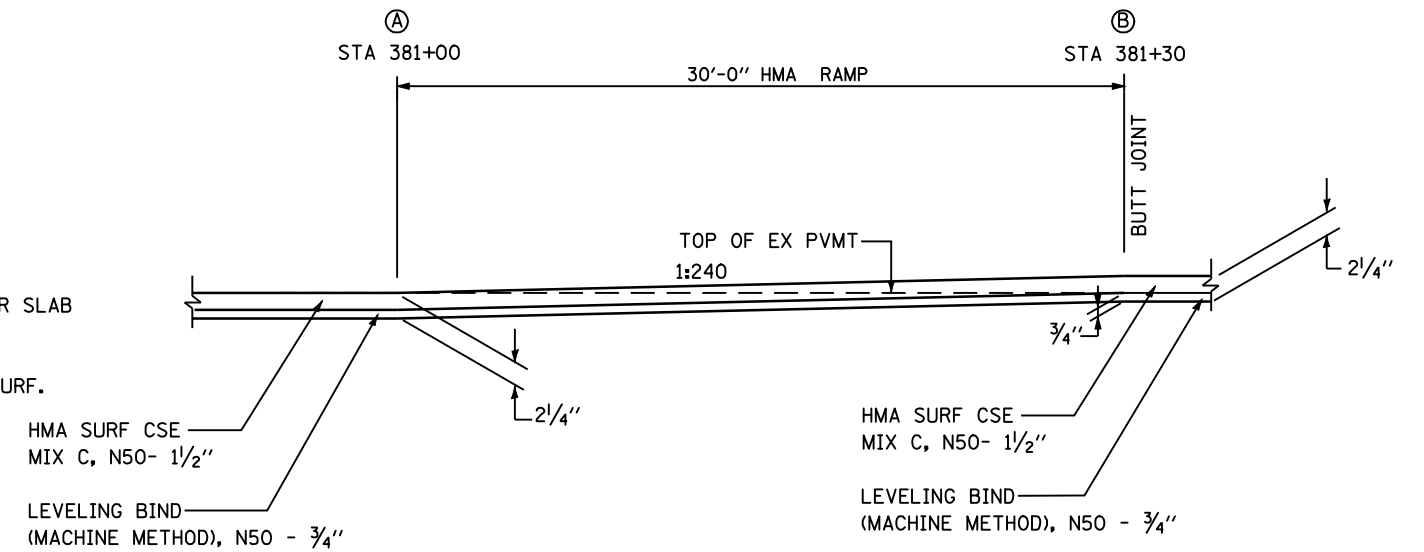
TYPICAL JOINT A DETAIL



TYPICAL RAMP B DETAIL



**TYPICAL RAMP C DETAIL
(AT BRIDGE)**



TYPICAL RAMP D DETAIL

FILE NAME =	USER NAME = laughlinr1	DESIGNED - MJS	REVISED -
#FILEABBREV#		DRAWN - RMH	REVISED -
	PLOT SCALE = 40.0001' / IN.	CHECKED -	REVISED -
	PLOT DATE = Feb-06-2009 09:22:33 AM	DATE - FEB 2008	REVISED -

**STATE OF ILLINOIS
DEPARTMENT OF TRANSPORTATION**

**JOINT AND RAMP DETAILS
ILLINOIS ROUTE 9 DALLAS CITY TO LA HARPE**

SCALE: SHEET NO. OF SHEETS STA. TO STA.

F.A.P. RTE.	SECTION	COUNTY	TOTAL SHEETS	SHEET NO.
685	D-6 Resurfacing 2011-1	Hancock	44	41
FED. ROAD DIST. NO. 5 ILLINOIS FED. AID PROJECT			CONTRACT NO. 72983	

THE UPCHURCH GROUP, INC.