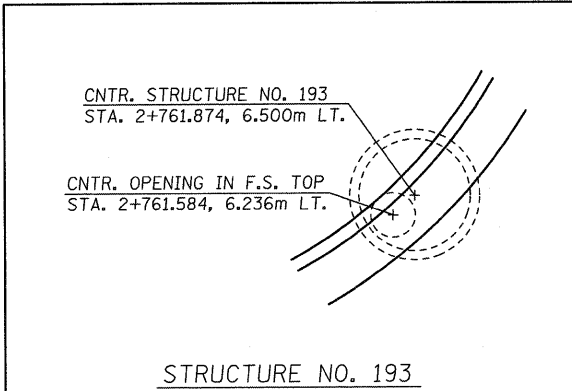
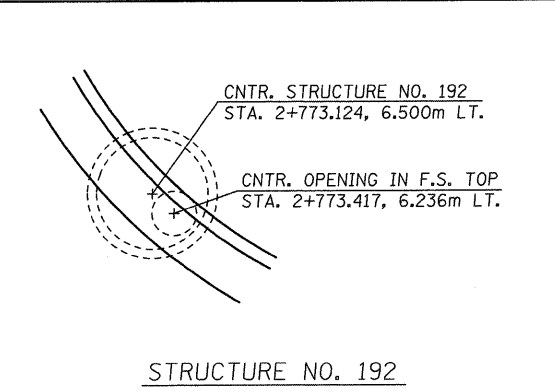


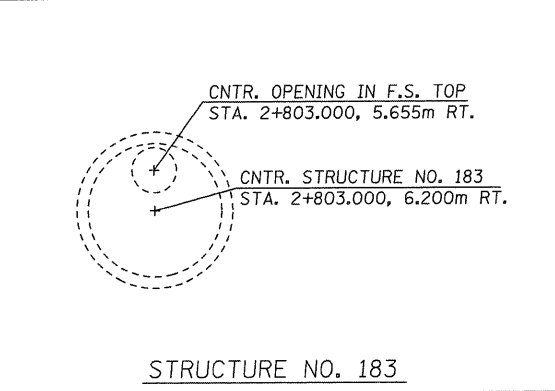
F.A.P. RTE.	SECTION	COUNTY	TOTAL SHEETS	SHEET NO.
781	2ZRS-1	CRAWFORD	191	86
STA.		TO STA.		
FED. ROAD DIST. NO.		ILLINOIS	FED. AID PROJECT	



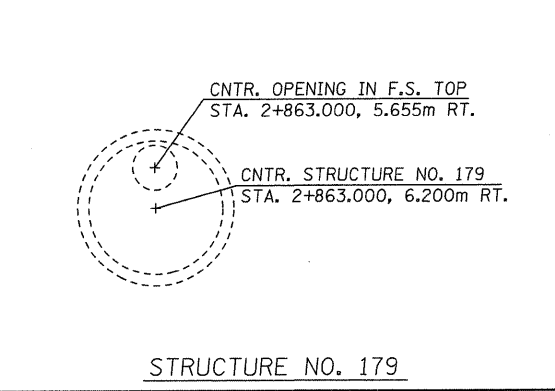
STRUCTURE NO. 193



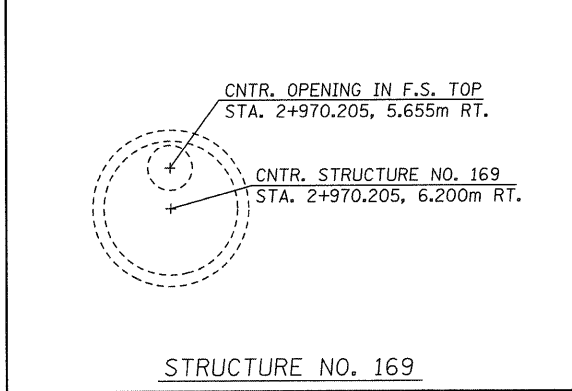
STRUCTURE NO. 192



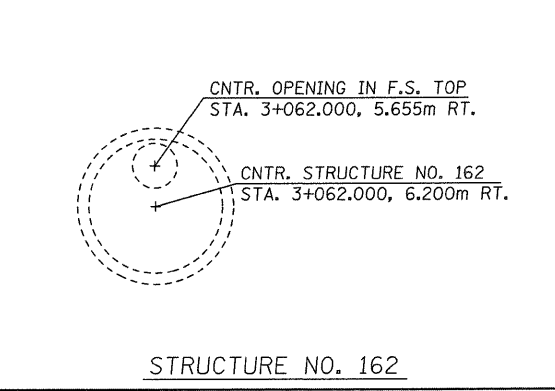
STRUCTURE NO. 183



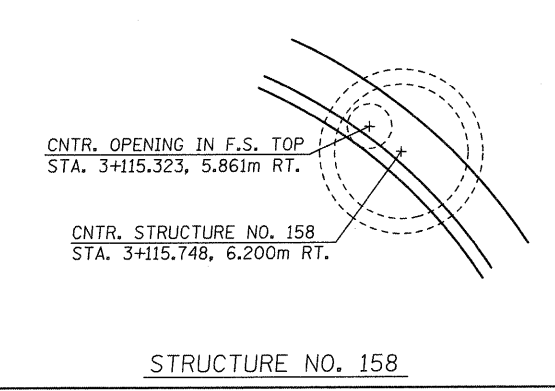
STRUCTURE NO. 179



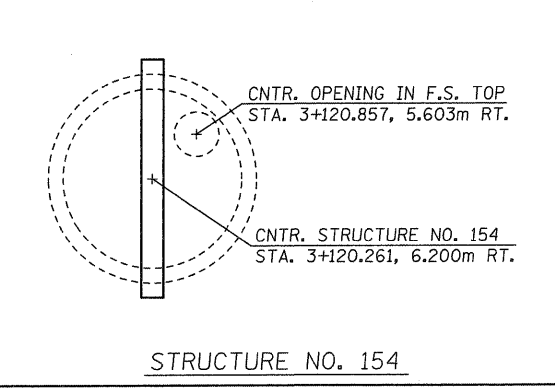
STRUCTURE NO. 169



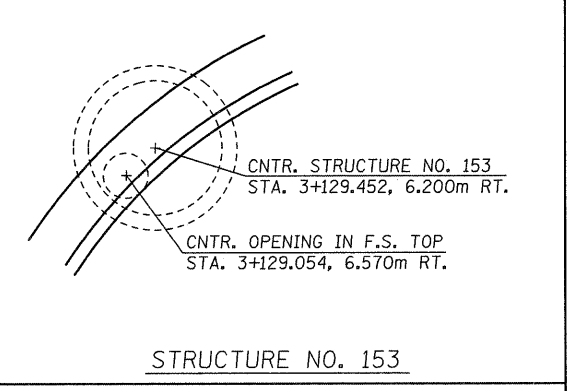
STRUCTURE NO. 162



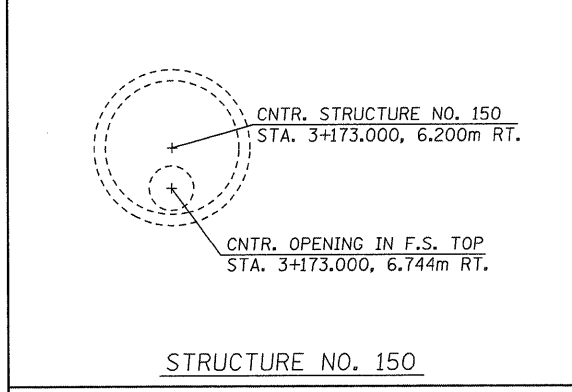
STRUCTURE NO. 158



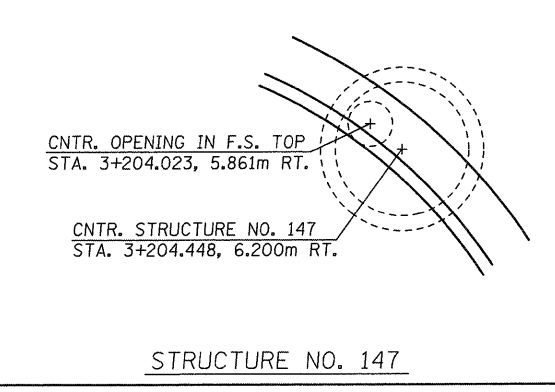
STRUCTURE NO. 154



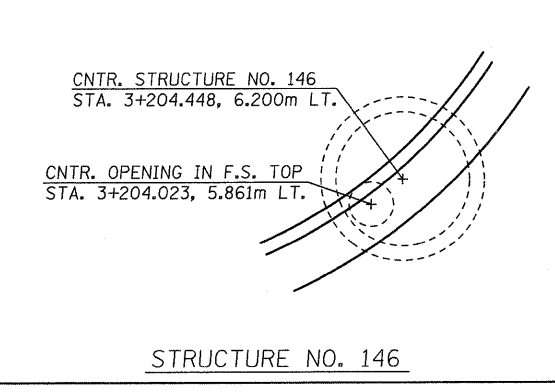
STRUCTURE NO. 153



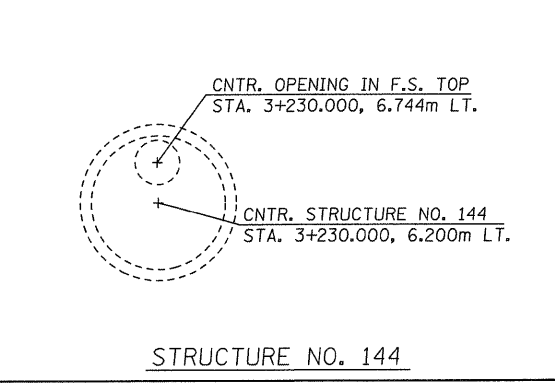
STRUCTURE NO. 150



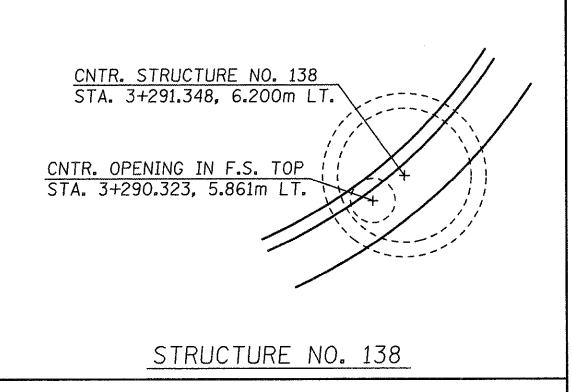
STRUCTURE NO. 147



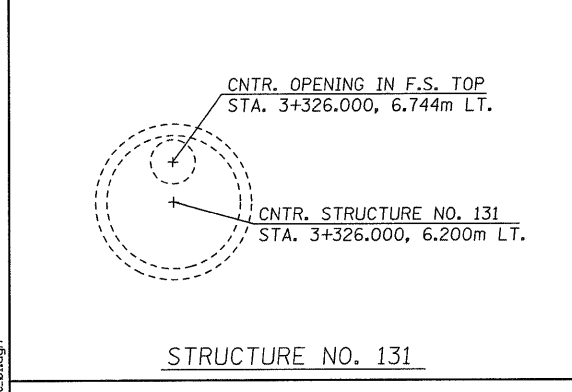
STRUCTURE NO. 146



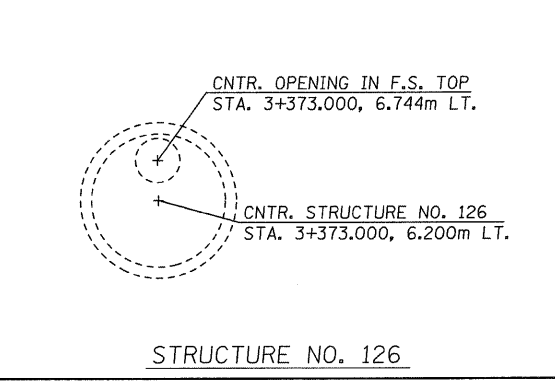
STRUCTURE NO. 144



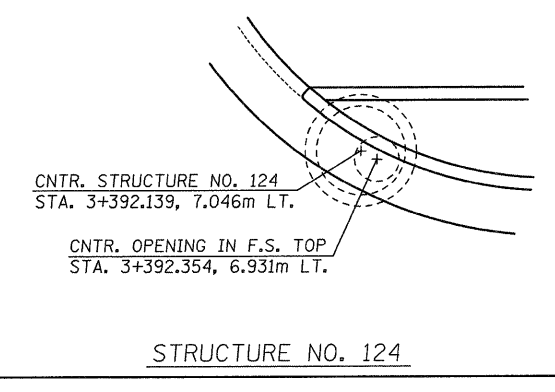
STRUCTURE NO. 138



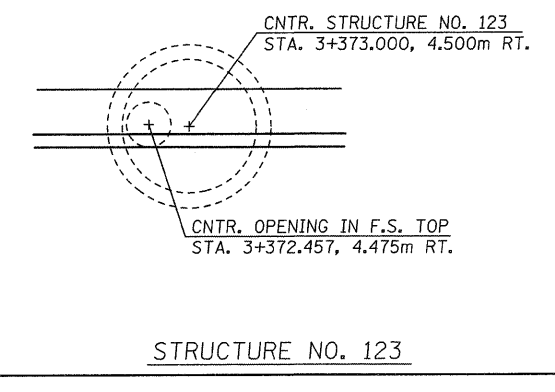
STRUCTURE NO. 131



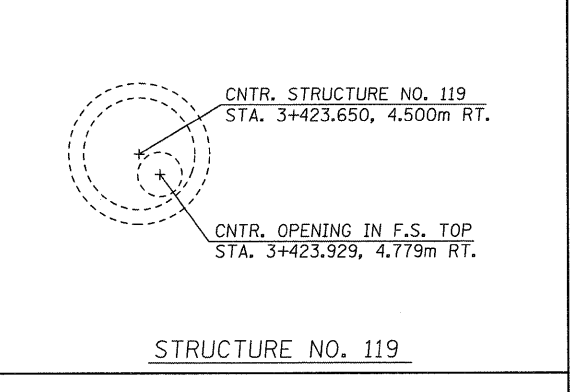
STRUCTURE NO. 126



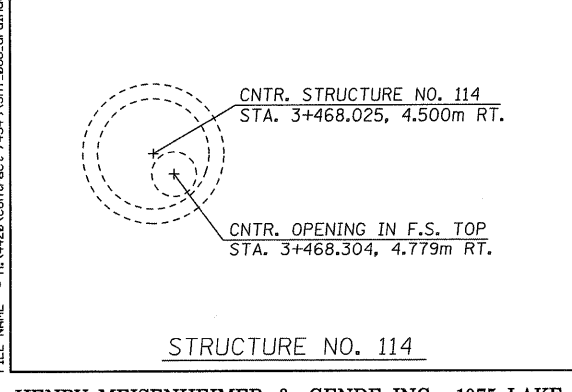
STRUCTURE NO. 124



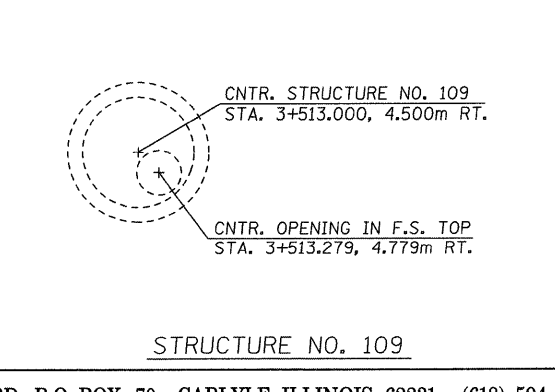
STRUCTURE NO. 123



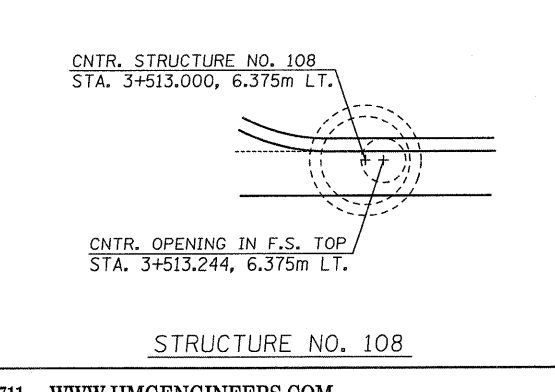
STRUCTURE NO. 119



STRUCTURE NO. 114



STRUCTURE NO. 109



STRUCTURE NO. 108

REVISIONS	
NAME	DATE

ILLINOIS DEPARTMENT OF TRANSPORTATION

STORM SEWER DETAILS

SCALE NO SCALE DRAWN BY EDW
DATE FEBRUARY 6, 2009 CHECKED BY LWJ

PLOT DATE = 2/5/2009
FILE NAME = H:\428\Contract 74349\SH1_086.drandet.dwg

H. M. & G. NO. 4420