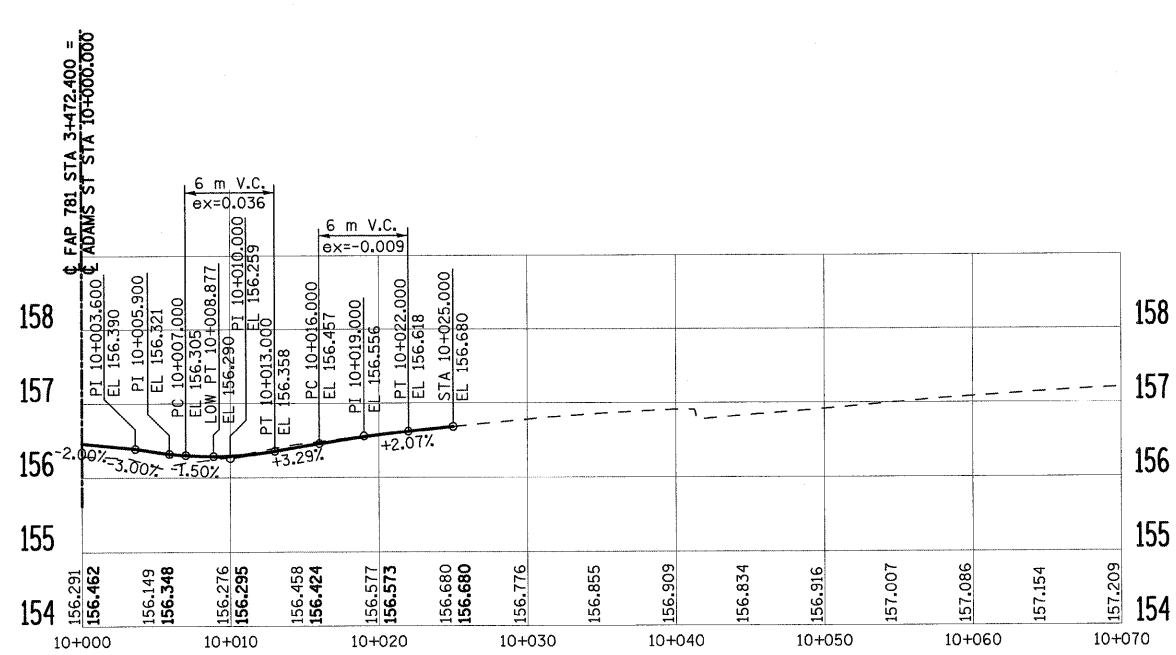
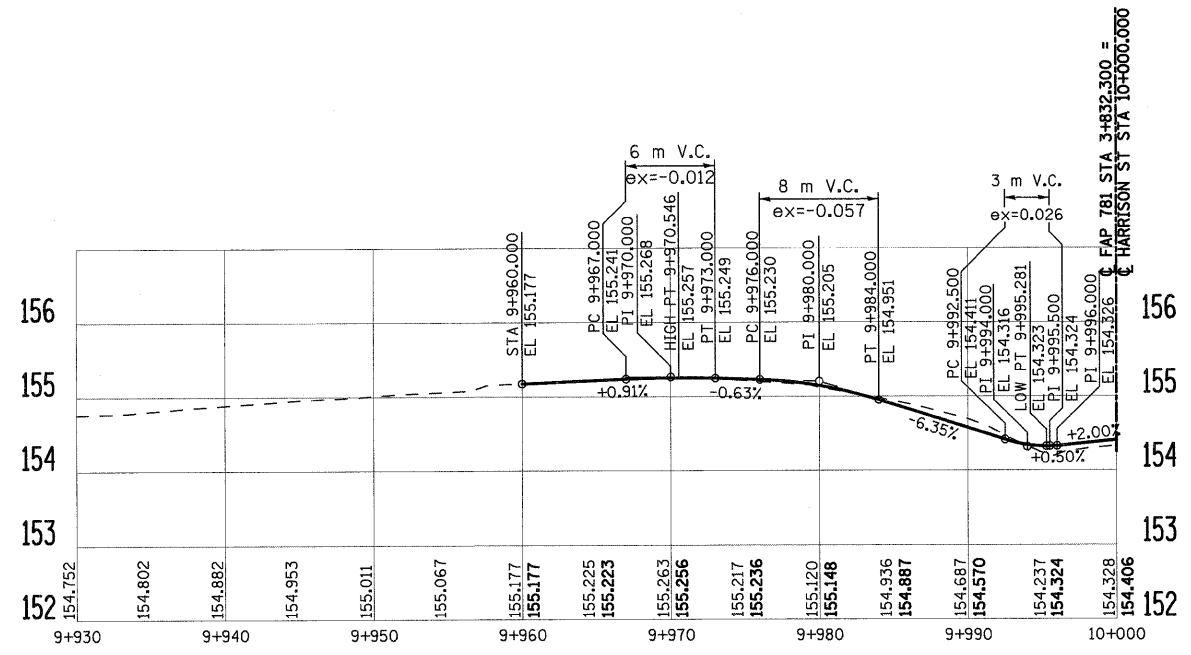


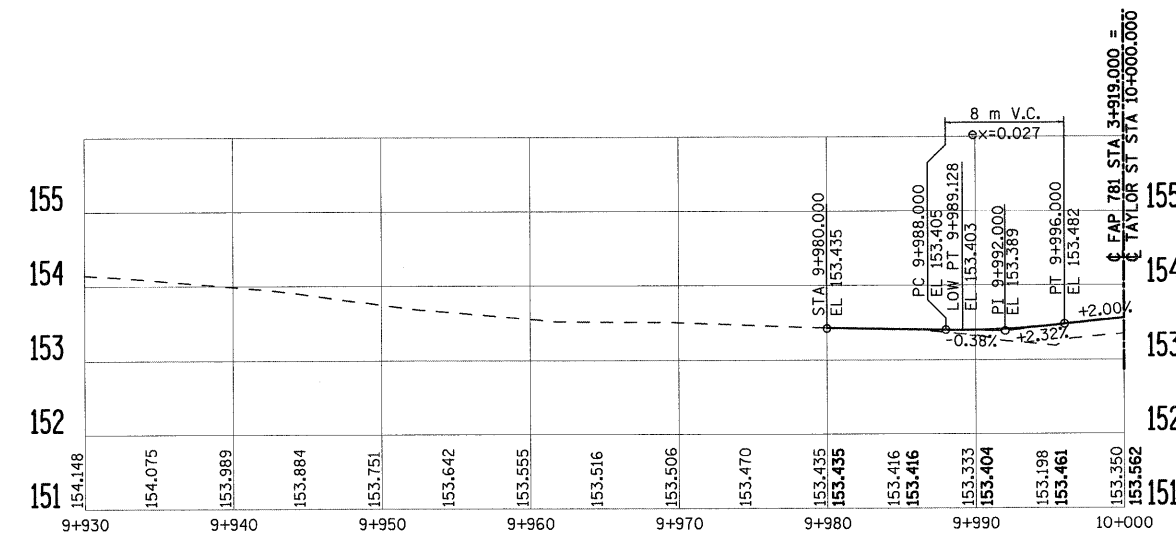
F.A.P. RTE.	SECTION	COUNTY	TOTAL SHEETS	SHEET NO.
781	2ZRS-1	CRAWFORD	191	96
STA.	TO STA.			
FED. ROAD DIST. NO.	ILLINOIS	FED. AID PROJECT		



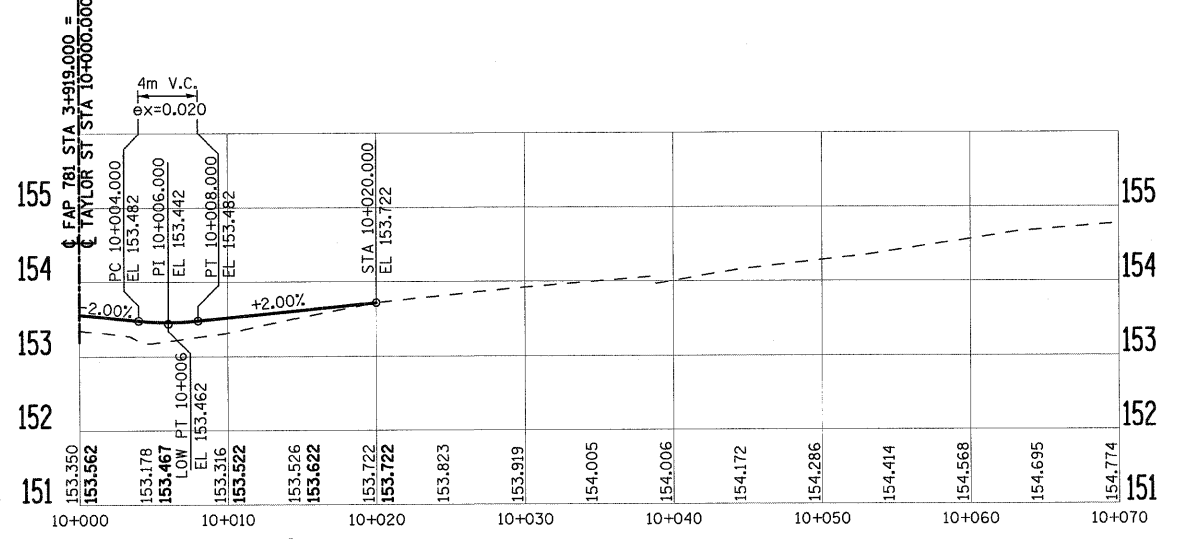
ADAMS STREET (RT)



HARRISON STREET (LT)



TAYLOR STREET (LT)



TAYLOR STREET (RT)

PLOT DATE = 2/5/2009  
FILE NAME = H:\4420\Contract\74349\SH1\_096.mpr\06.dgn

REVISIONS	
NAME	DATE

ILLINOIS DEPARTMENT OF TRANSPORTATION  
**PROPOSED SIDE ROAD PROFILES**  
SCALE AS SHOWN DRAWN BY EDW  
DATE FEBRUARY 6, 2009 CHECKED BY LWJ