

F.A.P. RTE.	SECTION	COUNTY	TOTAL SHEETS	SHEET NO.
697	46RS-8&1RS-2&46BDR	VERMILION	75	1
FED. ROAD DIST. NO.	ILLINOIS	CONTRACT NO. 90866		

STATE OF ILLINOIS
DEPARTMENT OF TRANSPORTATION
DIVISION OF HIGHWAYS
PROPOSED
HIGHWAY PLANS

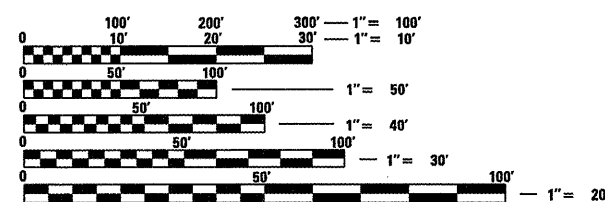
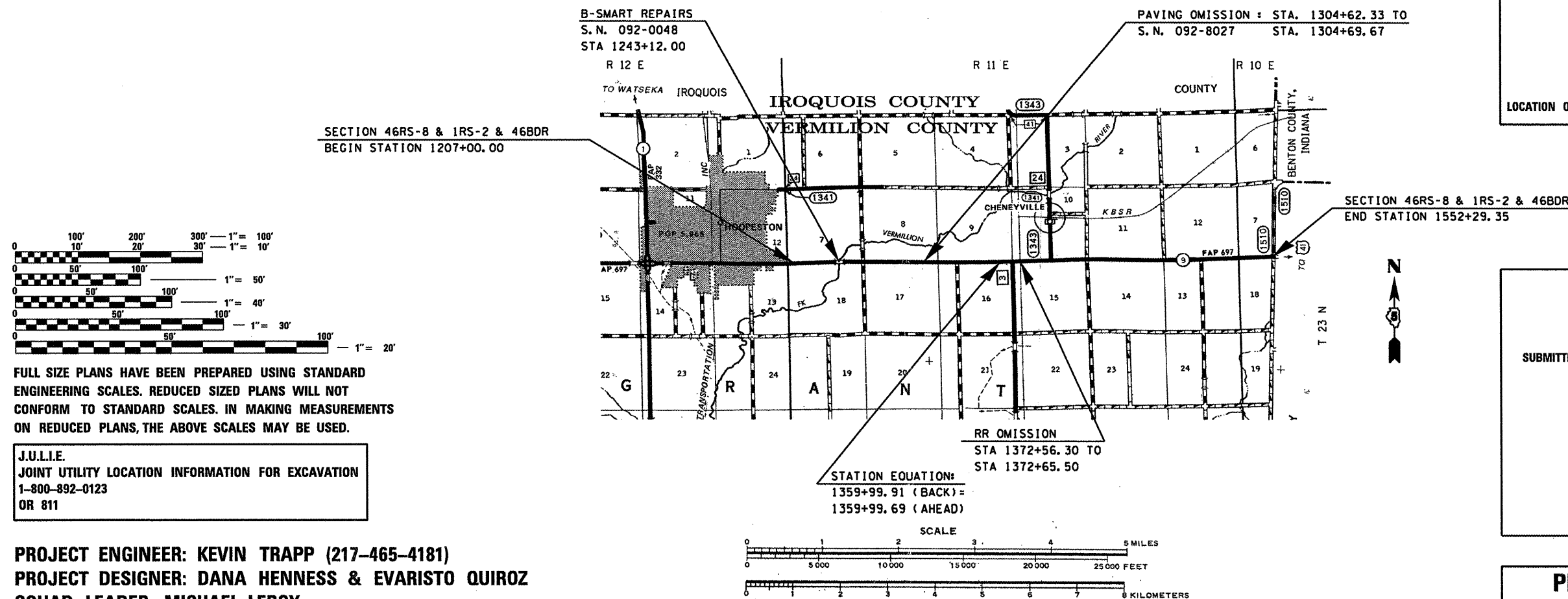
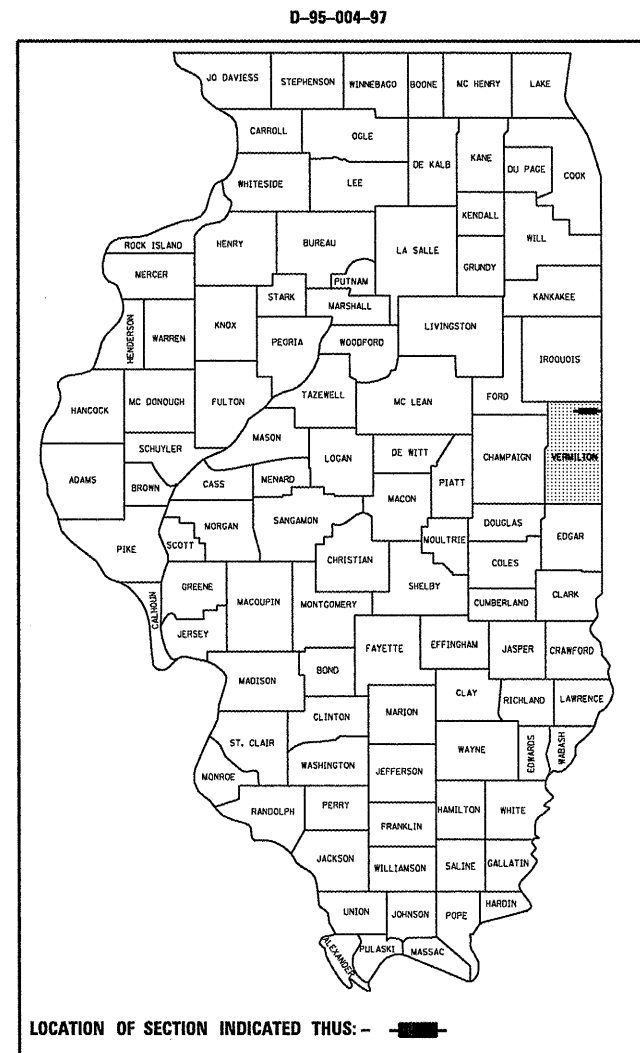
FOR INDEX OF SHEETS, SEE SHEET NO. 2
 FOR SUMMARY OF QUANTITIES, SEE SHEET NO. 4-6

CURRENT ADT:
 LEG "A" (ECL HOOPESTON TO CH3): 1,650 2008
 LEG "B" (CH3 TO INDIANA LINE): 1,100 2008

F.A.P. ROUTE 697 (IL 9)
SECTION 46RS-8 & 1RS-2 & 46BDR
PROJECT ESP-0697(030)
VERMILION COUNTY

C-95-004-97

RESURFACING (3P) & B-SMART BRIDGE DECK REPAIRS
FROM ECL OF HOOPESTON TO INDIANA STATE LINE



FULL SIZE PLANS HAVE BEEN PREPARED USING STANDARD ENGINEERING SCALES. REDUCED SIZED PLANS WILL NOT CONFORM TO STANDARD SCALES. IN MAKING MEASUREMENTS ON REDUCED PLANS, THE ABOVE SCALES MAY BE USED.

J.U.L.I.E.
 JOINT UTILITY LOCATION INFORMATION FOR EXCAVATION
 1-800-892-0123
 OR 811

PROJECT ENGINEER: KEVIN TRAPP (217-465-4181)
PROJECT DESIGNER: DANA HENNESS & EVARISTO QUIROZ
SQUAD LEADER: MICHAEL LEROY
CONTRACT NO. 90866

TOTAL LENGTH OF SECTION = 34,529.57 FEET = 6.540 MILES
 NET LENGTH OF SECTION = 34,513.03 FEET = 6.537 MILES

STATE OF ILLINOIS
 DEPARTMENT OF TRANSPORTATION
 DIVISION OF HIGHWAYS

SUBMITTED 2/6 20 09

Frank E. Coover
 DEPUTY DIRECTOR OF HIGHWAYS, REGION ENGINEER

March 13, 2009
Charles G. Greenwell
 ENGINEER OF DESIGN AND ENVIRONMENT

March 13, 2009
Christine M. Reed
 DIRECTOR OF HIGHWAYS, CHIEF ENGINEER

PRINTED BY THE AUTHORITY
OF THE STATE OF ILLINOIS