



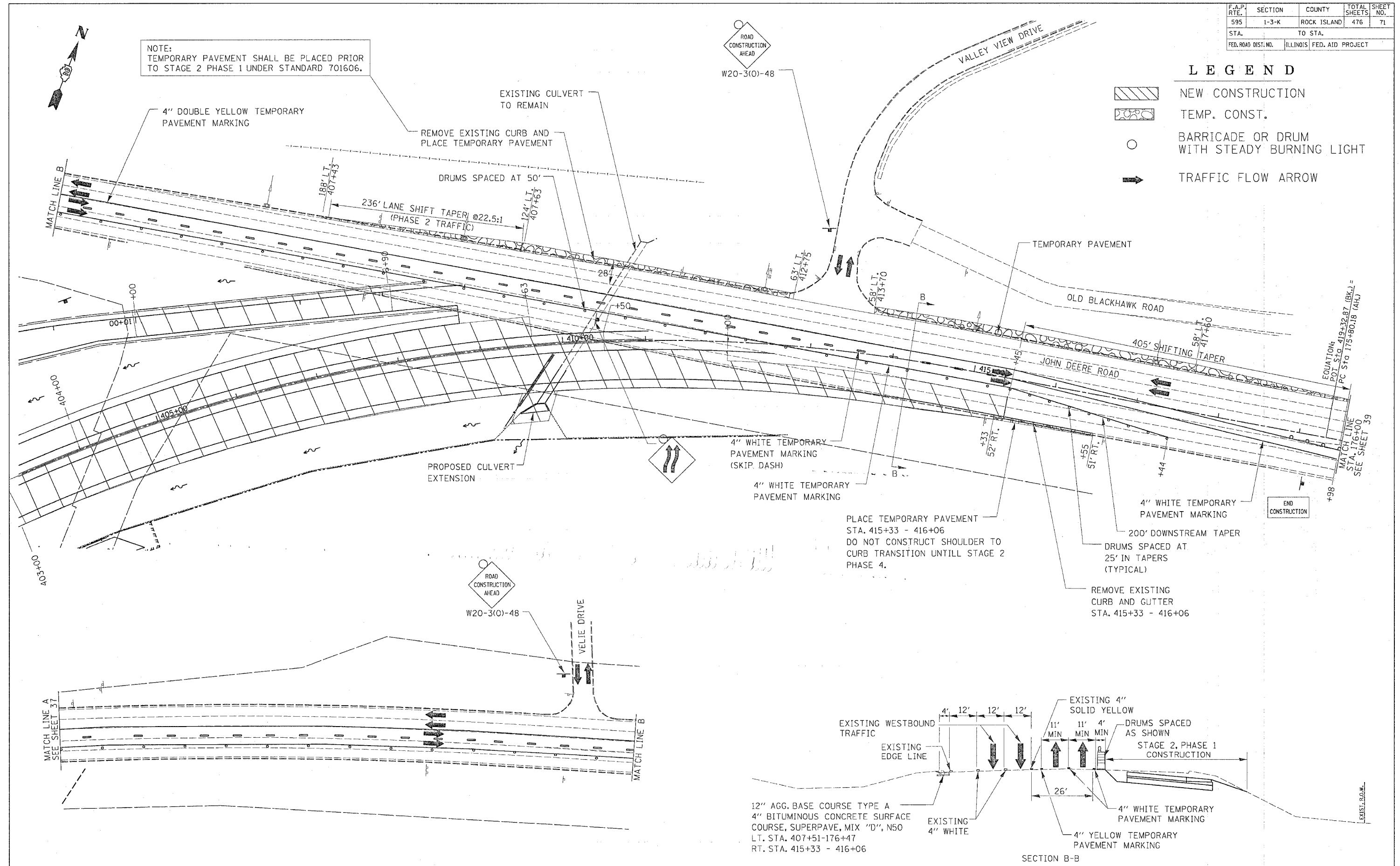


F.A.P. RTE.	SECTION	COUNTY	TOTAL SHEETS	SHEET NO.
595	1-3-K	ROCK ISLAND	476	71
STA.		TO STA.		
FED. ROAD DIST. NO.		ILLINOIS FED. AID PROJECT		

NOTE:
TEMPORARY PAVEMENT SHALL BE PLACED PRIOR TO STAGE 2 PHASE 1 UNDER STANDARD 701606.

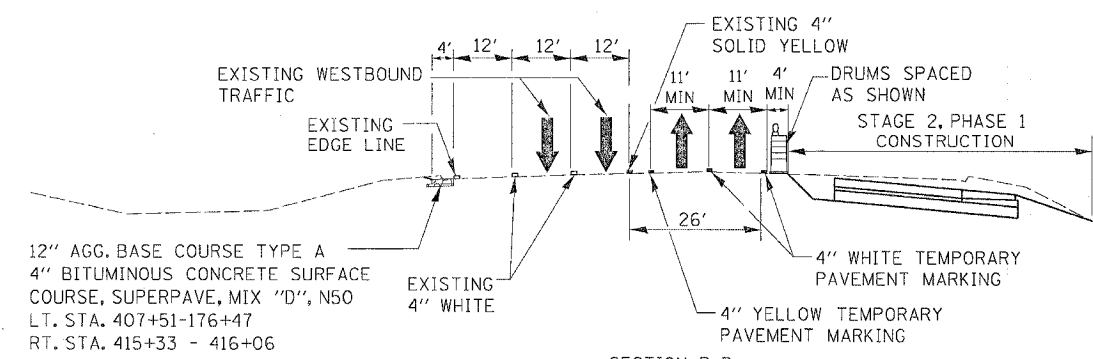
LEGEND

-  NEW CONSTRUCTION
-  TEMP. CONST.
-  BARRICADE OR DRUM WITH STEADY BURNING LIGHT
-  TRAFFIC FLOW ARROW



PLACE TEMPORARY PAVEMENT STA. 415+33 - 416+06
DO NOT CONSTRUCT SHOULDER TO CURB TRANSITION UNTILL STAGE 2 PHASE 4.

200' DOWNSTREAM TAPER
DRUMS SPACED AT 25' IN TAPERS (TYPICAL)
REMOVE EXISTING CURB AND GUTTER STA. 415+33 - 416+06



12" AGG. BASE COURSE TYPE A
4" BITUMINOUS CONCRETE SURFACE COURSE, SUPERPAVE, MIX "D", N50
LT. STA. 407+51-176+47
RT. STA. 415+33 - 416+06

SECTION B-B

STAGE 2 BLACKHAWK ROAD/JOHN DEERE EXPRESSWAY PHASE 1 CONSTRUCTION PLAN