


F.A.P. RTE.	SECTION	COUNTY	TOTAL SHEETS	SHEET NO.
595	1-3-K	BOCKISLAND	476	235
STA.		TO STA.		
FED. ROAD DIST. NO.		ILLINOIS FED. AID PROJECT		

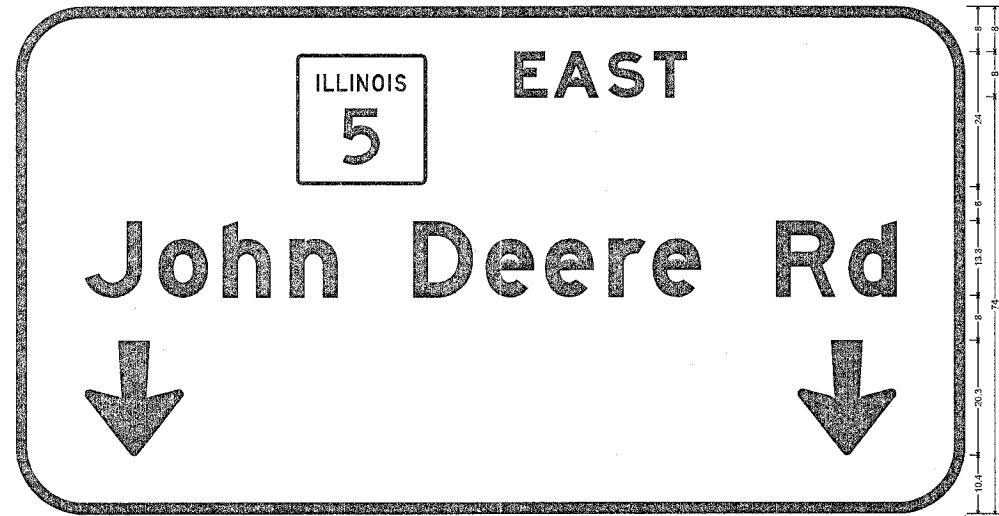


12.0" Radius, 2.0" Border, White on Green;  
[WEST] E Mod; [Blackhawk Rd] E Mod 75% spacing; [NEXT RIGHT] E Mod;

Table of letter and object lefts:

W	E	S	T	5						
41.2	75.2	87.8	97.3	107.4						
B	L	A	C	K	H	A	R	D		
9.6	23.8	29.4	40.9	52.5	64.0	76.6	88.5	102.6	124.7	137.9
N	E	X	T	R	I	C	H	T		
32.7	43.2	52.7	62.8	69.2	80.7	93.3	105.9	115.9		

TYPE 2 A TRUSS  
STA 359+00 NBR




12.0" Radius, 2.0" Border, White on Green;

[EAST] E Mod; [John Deere Rd] E Mod 65% spacing; Arrow 120-3 - 20.3" 270"; Arrow 120-3 - 20.3" 270";

Table of letter and object lefts:

E	A	S	T							
49.2	88.2	95.2	104.9	112.9						
J	O	H	N	D	E	E	R	E	R	D
12.2	25.2	38.5	48.4	70.2	85.1	93.6	104.9	112.9	134.9	147.3
A	R	R	O	W						
12.3	138.3									

TYPE 2 A TRUSS  
STA 381+75 NBL




12.0" Radius, 2.0" Border, White on Green;

[Airport Road] E Mod 75% spacing; [NEXT RIGHT] E Mod;

Table of letter and object lefts:

A	A	R	T	R	O	A	D			
9.2	25.2	31.6	40.4	51.1	62.9	70.8	80.9	103.8	114.8	126.3
N	E	X	T	R	I	C	H	T		
20.7	37.2	46.7	56.8	74.2	84.7	99.3	99.8	109.9		

TYPE 2 A TRUSS  
STA 381+75 SBR



12.0" Radius, 2.0" Border, White on Green;

[WEST] E Mod; [Blackhawk Rd] E Mod; Arrow 120-4 - 24.3" 45°;

Table of letter and object lefts:

W	E	S	T							
46.1	85.1	95.2	102.8	110.9	164.3					
B	L	A	C	K	H	A	R	D		
8.5	23.9	30.5	43.0	55.6	68.2	80.7	93.1	110.0	131.8	145.8

TYPE 2 A TRUSS  
STA 381+75 NBR



12.0" Radius, 2.0" Border, White on Green;

[Milan Beltway] E Mod 70% spacing; [STRAIGHT AHEAD] E Mod 70% spacing;

Table of letter and object lefts:

M	I	L	A	N	B	E	L	T	W	A	Y	
5.7	22.8	28.9	34.2	46.2	58.0	61.3	82.7	97.8	106.5	121.5	132.6	
S	T	R	A	I	D	A	H	E	A	D		
10.7	20.1	29.6	38.4	49.9	53.7	63.4	72.8	80.3	101.7	111.5	119.9	131.3

TYPE 2 A TRUSS  
STA 381+75 SBL

PLOT DATE = Wed Dec 22 13:55:06 2024  
 FILE NAME = C:\Documents and Settings\youkter\p\chaktop\Beltway\_nor-sh\17508\sign\_sheets.dgn  
 ELO SCALE = 28.8000 7 / IN.  
 REFERENCE = REF#