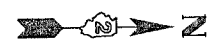


F.A.P. RTE.	SECTION	COUNTY	TOTAL SHEETS	SHEET NO.
595	1-3-K	ROCK ISLAND	476	101
STA. 367+20		TO STA. 373+60		
FED. ROAD DIST. NO.	ILLINOIS	FED. AID PROJECT		

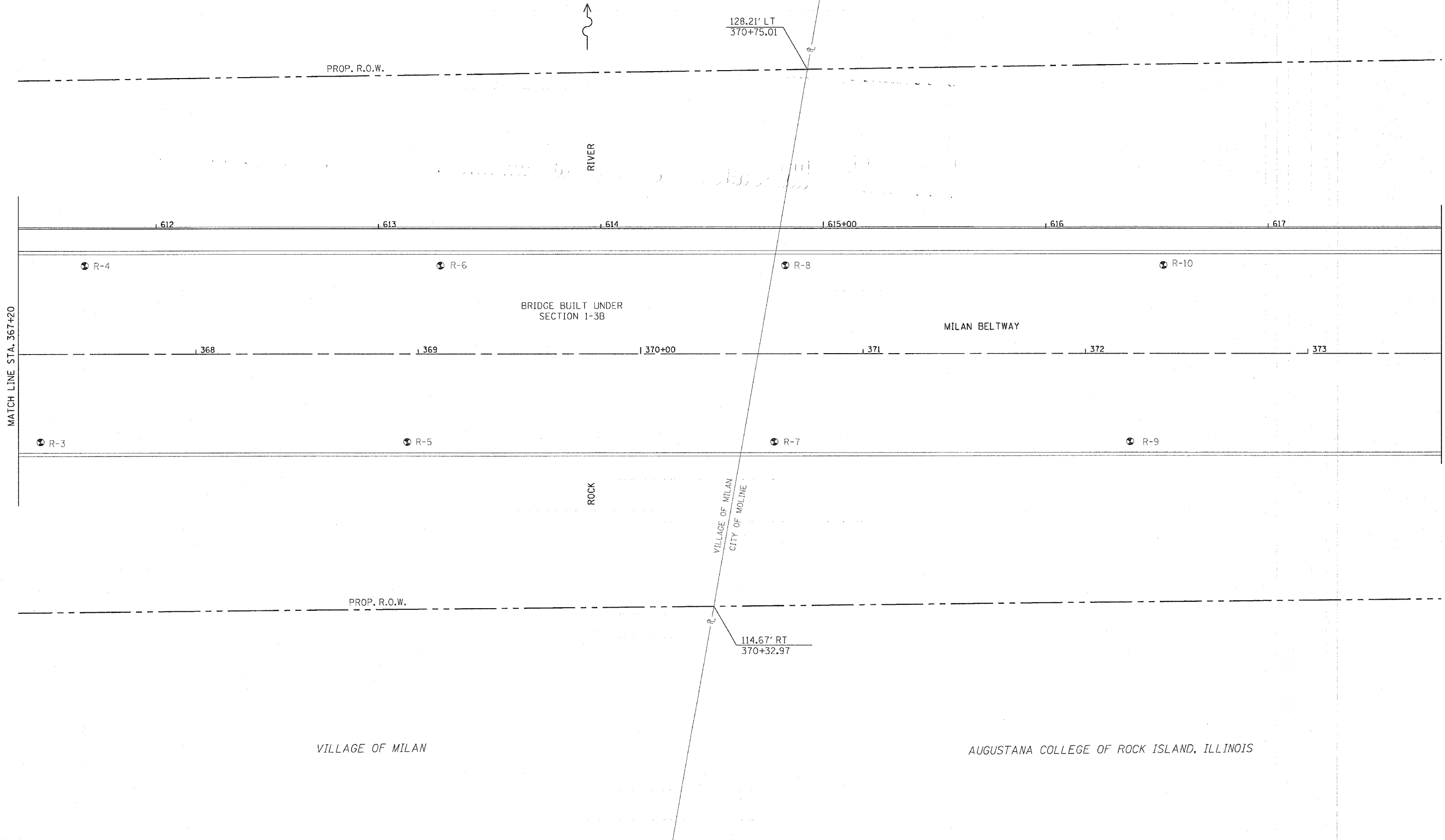


VILLAGE OF MILAN

AUGUSTANA COLLEGE OF ROCK ISLAND, ILLINOIS

DATE	BY

DATE	BY



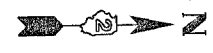
128.21' LT
370+75.01

114.67' RT
370+32.97

MATCH LINE STA. 367+20

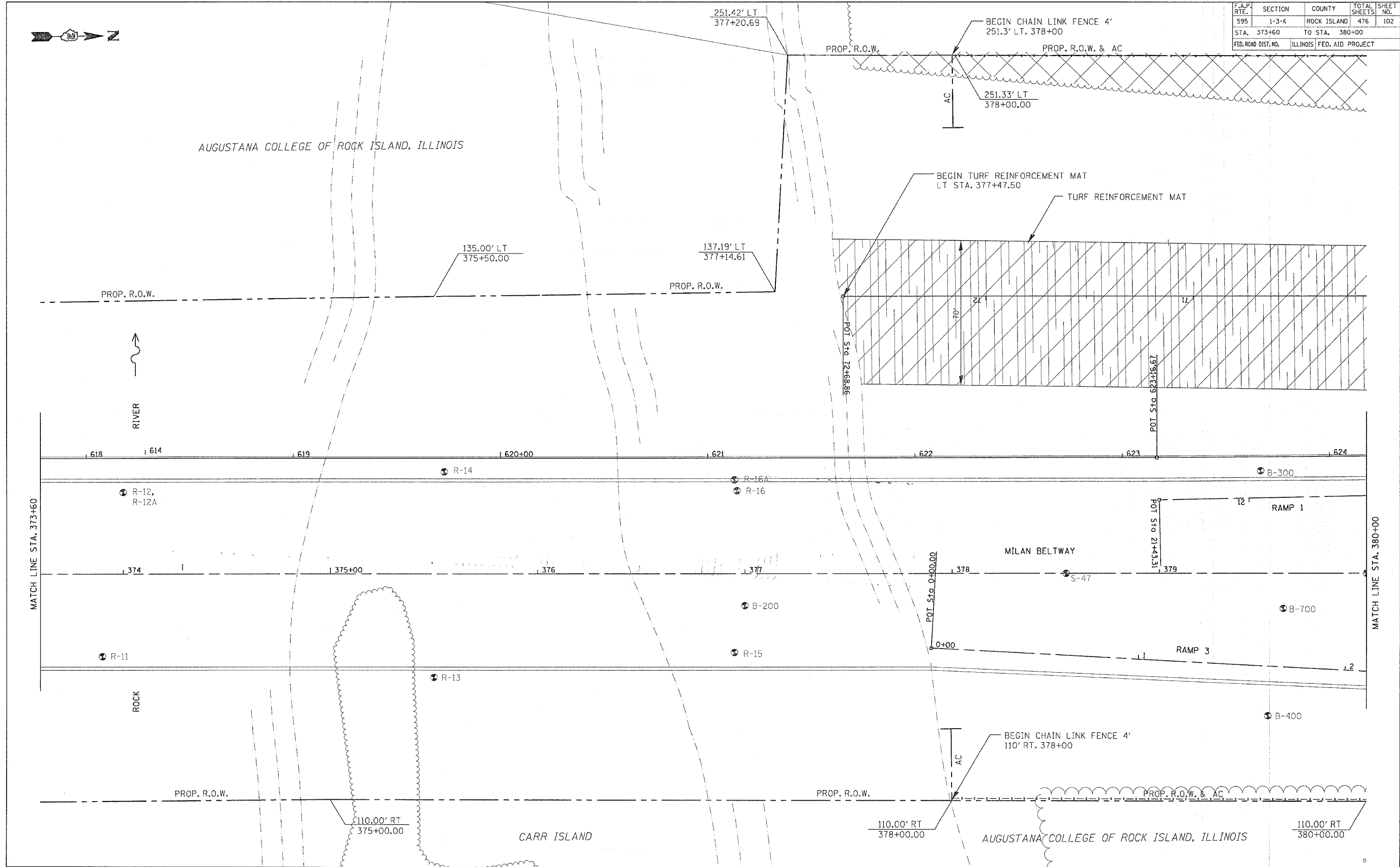
MATCH LINE STA. 373+60

F.A.P. RTE.	SECTION	COUNTY	TOTAL SHEETS	SHEET NO.
595	1-3-K	ROCK ISLAND	476	102
STA. 373+60		TO STA. 380+00		
FED. ROAD DIST. NO.		ILLINOIS	FED. AID PROJECT	



DATE	BY

DATE	BY

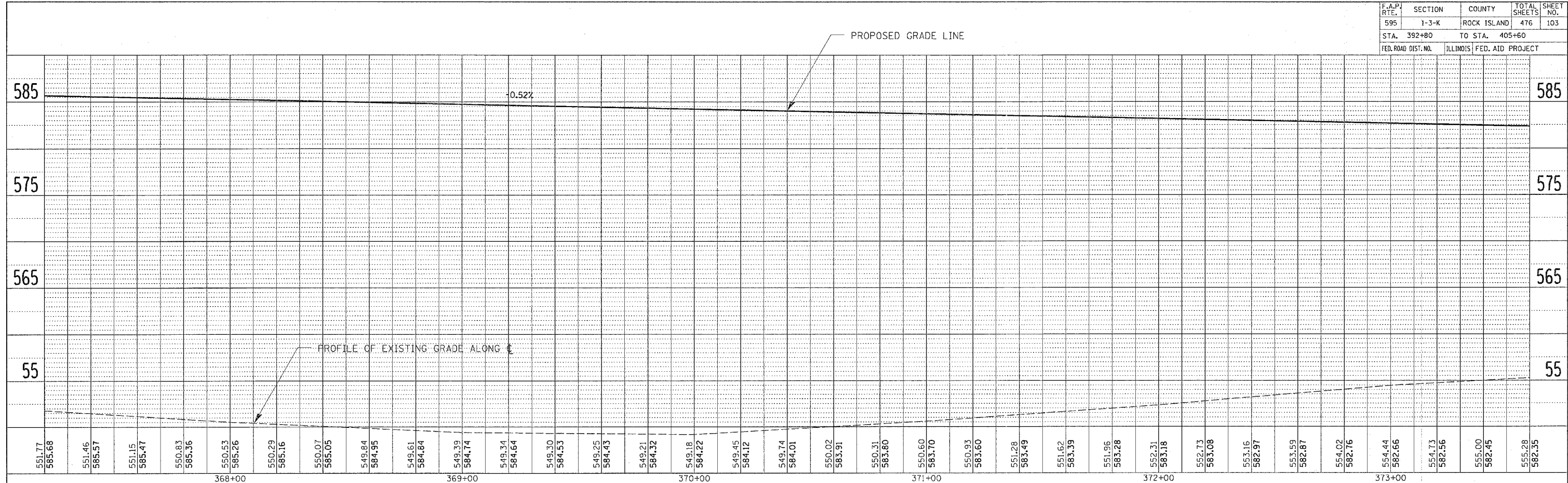


MILAN BELTWAY - STA. 373+60 TO 380+00

F.A.P. RTE.	SECTION	COUNTY	TOTAL SHEETS	SHEET NO.
595	1-3-K	ROCK ISLAND	476	103
STA. 392+80		TO STA. 405+60		
FED. ROAD DIST. NO.		ILLINOIS FED. AID PROJECT		

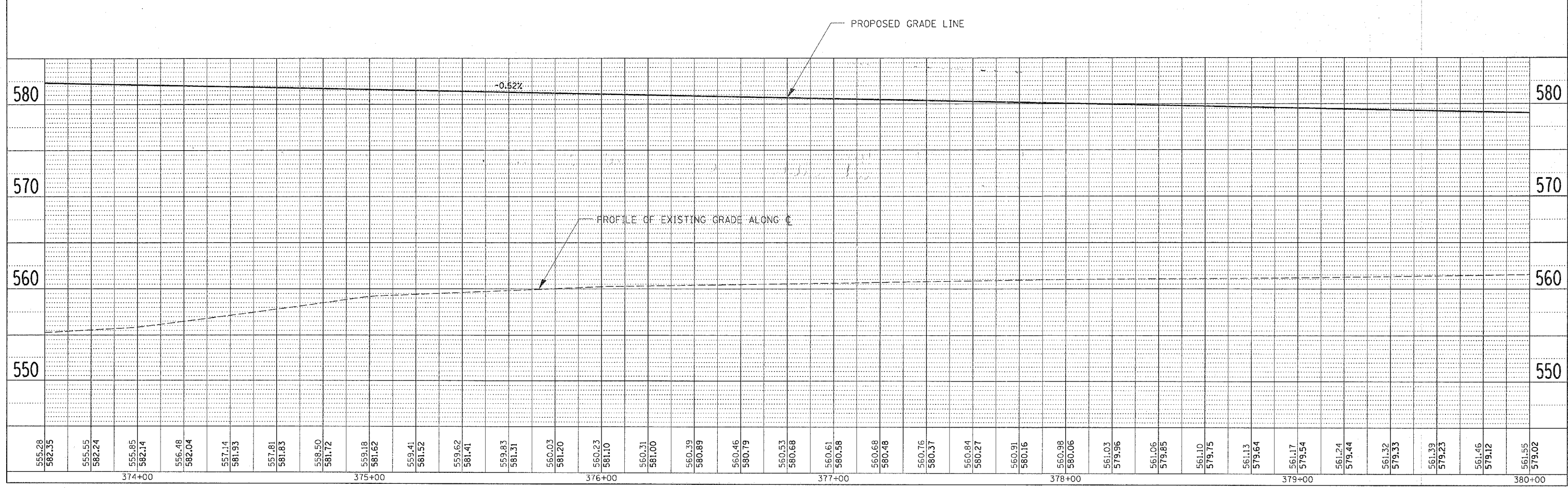
PLAN

DESIGNED	BY	DATE
NOTED		
CHECKED		
ALIGNED		
FILED		
FILE NAME		

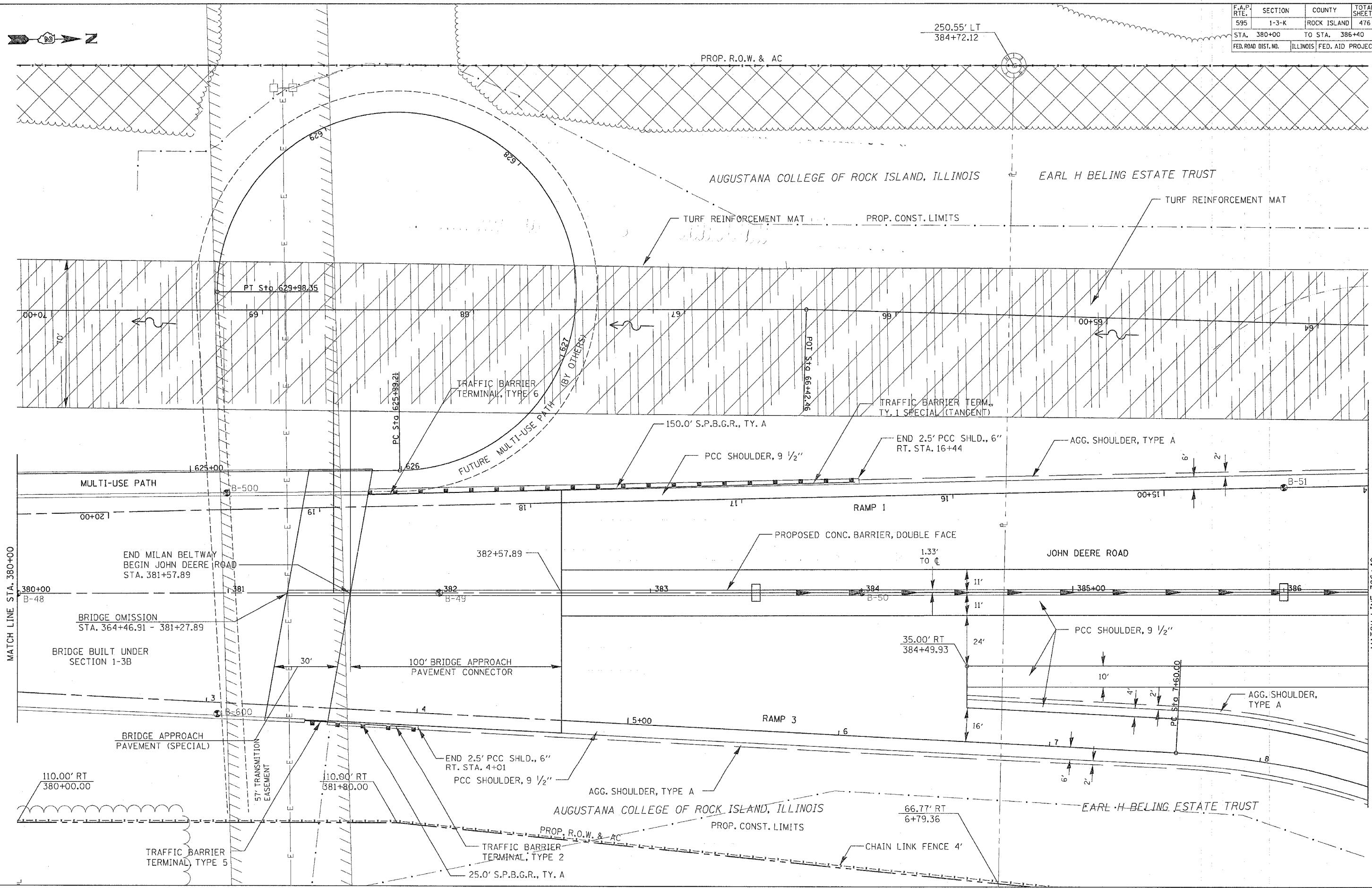


PROFILE

DESIGNED	BY	DATE
GRADES CHECKED		
STRUCTURE NOTATIONS OK'D		



F.A.P. RTE.	SECTION	COUNTY	TOTAL SHEETS	SHEET NO.
595	1-3-K	ROCK ISLAND	476	104
STA. 380+00		TO STA. 386+40		
FED. ROAD DIST. NO.		ILLINOIS		FED. AID PROJECT

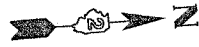


DATE	BY	REVISION
		DESIGNED
		PLOTTED
		ALIGNMENT CHECKED
		FIELD FILE NAME
		NO.

DATE	BY	REVISION
		DESIGNED
		PLOTTED
		ALIGNMENT CHECKED
		STRUCTURE NOTATIONS OK'D
		NO.

MILAN BELTWAY - STA. 380+00 TO 381+57.89 JOHN DEERE ROAD - STA. 381+57.89 TO 386+40

F.A.P. RTE.	SECTION	COUNTY	TOTAL SHEETS	SHEET NO.
595	I-3-K	ROCK ISLAND	476	105
STA. 386+40		TO STA. 392+80		
FED. ROAD DIST. NO.		ILLINOIS FED. AID PROJECT		



PLAN

BY _____ DATE _____

REVISIONS

NO. DESCRIPTION

1. _____

2. _____

3. _____

4. _____

5. _____

6. _____

7. _____

8. _____

9. _____

10. _____

11. _____

12. _____

13. _____

14. _____

15. _____

16. _____

17. _____

18. _____

19. _____

20. _____

21. _____

22. _____

23. _____

24. _____

25. _____

26. _____

27. _____

28. _____

29. _____

30. _____

31. _____

32. _____

33. _____

34. _____

35. _____

36. _____

37. _____

38. _____

39. _____

40. _____

41. _____

42. _____

43. _____

44. _____

45. _____

46. _____

47. _____

48. _____

49. _____

50. _____

51. _____

52. _____

53. _____

54. _____

55. _____

56. _____

57. _____

58. _____

59. _____

60. _____

61. _____

62. _____

63. _____

64. _____

65. _____

66. _____

67. _____

68. _____

69. _____

70. _____

71. _____

72. _____

73. _____

74. _____

75. _____

76. _____

77. _____

78. _____

79. _____

80. _____

81. _____

82. _____

83. _____

84. _____

85. _____

86. _____

87. _____

88. _____

89. _____

90. _____

91. _____

92. _____

93. _____

94. _____

95. _____

96. _____

97. _____

98. _____

99. _____

100. _____

PROFILE

BY _____ DATE _____

REVISIONS

NO. DESCRIPTION

1. _____

2. _____

3. _____

4. _____

5. _____

6. _____

7. _____

8. _____

9. _____

10. _____

11. _____

12. _____

13. _____

14. _____

15. _____

16. _____

17. _____

18. _____

19. _____

20. _____

21. _____

22. _____

23. _____

24. _____

25. _____

26. _____

27. _____

28. _____

29. _____

30. _____

31. _____

32. _____

33. _____

34. _____

35. _____

36. _____

37. _____

38. _____

39. _____

40. _____

41. _____

42. _____

43. _____

44. _____

45. _____

46. _____

47. _____

48. _____

49. _____

50. _____

51. _____

52. _____

53. _____

54. _____

55. _____

56. _____

57. _____

58. _____

59. _____

60. _____

61. _____

62. _____

63. _____

64. _____

65. _____

66. _____

67. _____

68. _____

69. _____

70. _____

71. _____

72. _____

73. _____

74. _____

75. _____

76. _____

77. _____

78. _____

79. _____

80. _____

81. _____

82. _____

83. _____

84. _____

85. _____

86. _____

87. _____

88. _____

89. _____

90. _____

91. _____

92. _____

93. _____

94. _____

95. _____

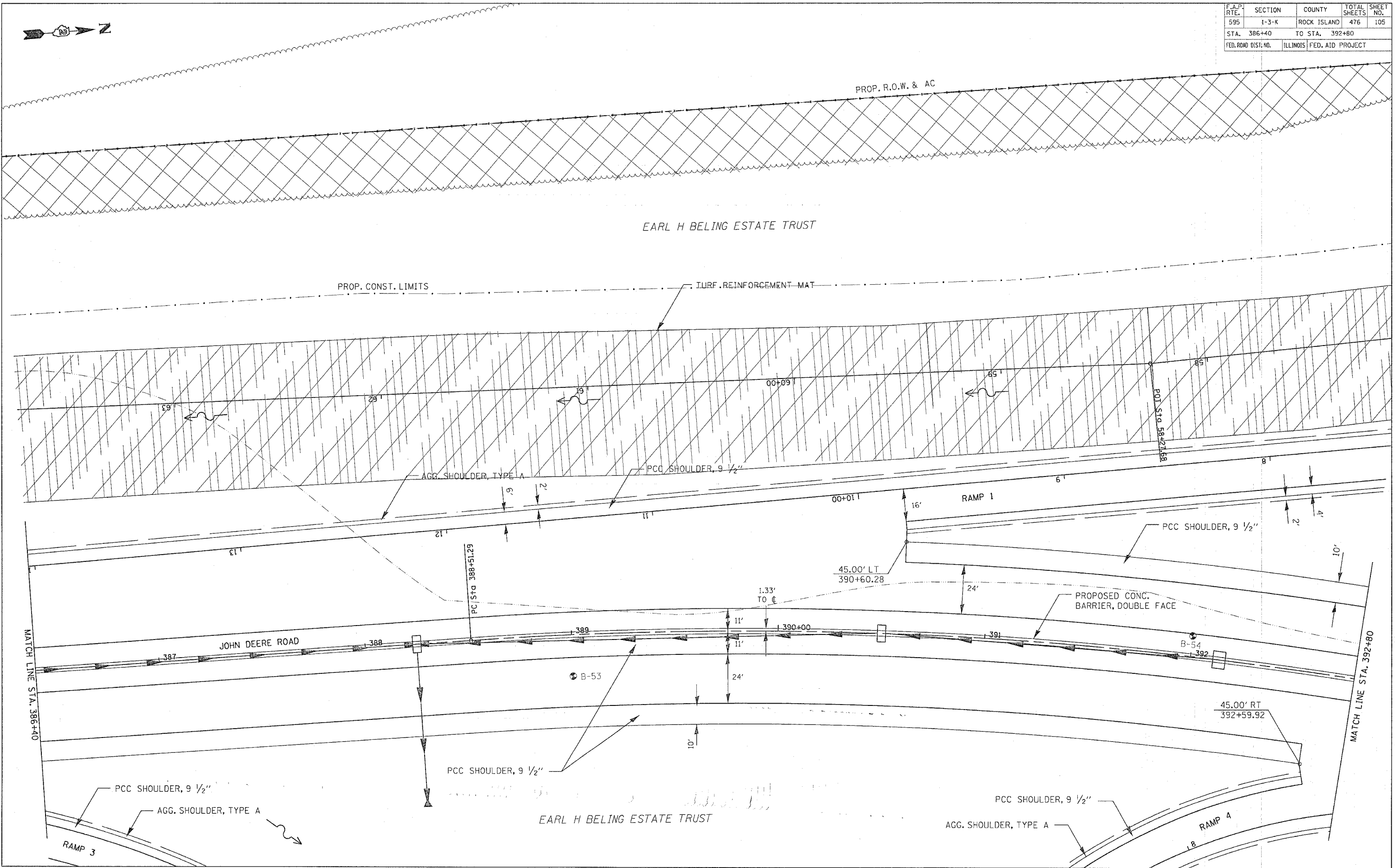
96. _____

97. _____

98. _____

99. _____

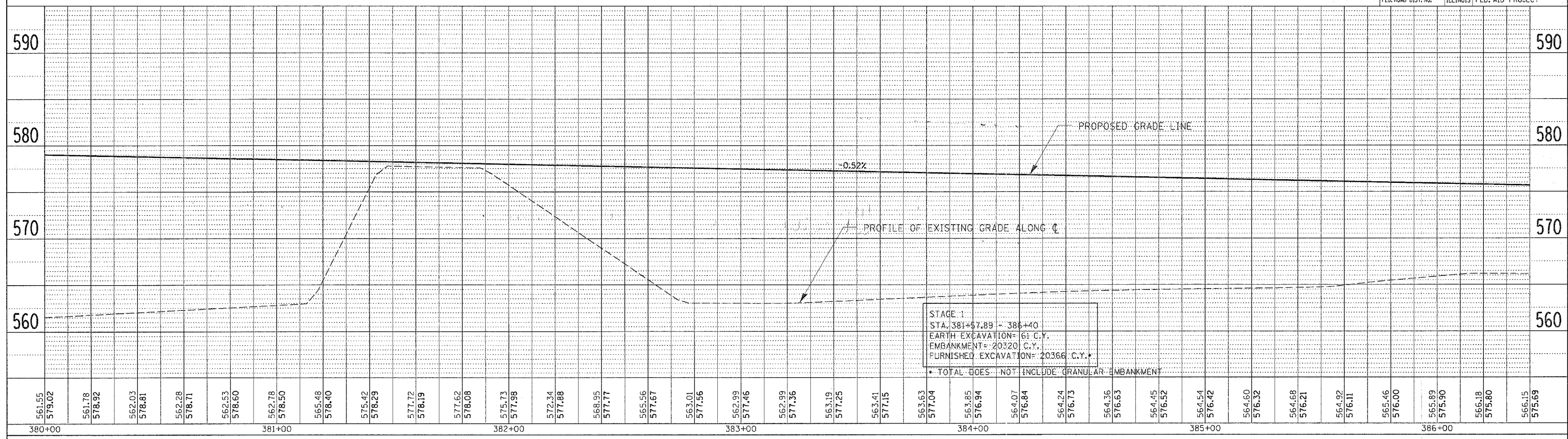
100. _____



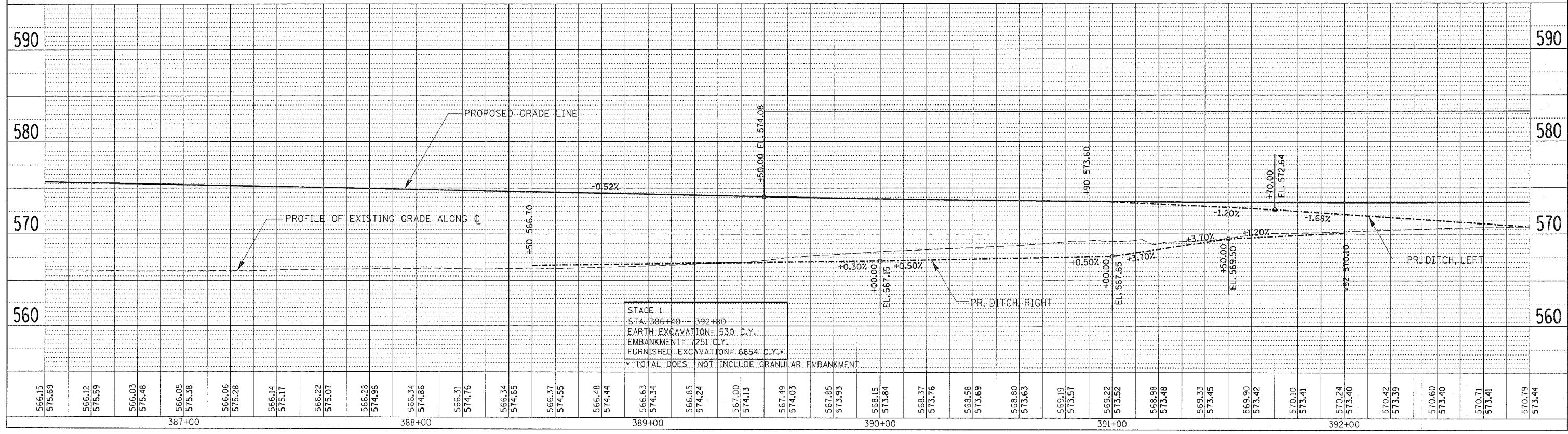
JOHN DEERE ROAD - STA. 386+40 TO 392+80

F.A.P. RTE.	SECTION	COUNTY	TOTAL SHEETS	SHEET NO.
595	1-3-K	ROCK ISLAND	476	106
STA. 380+00		TO STA. 392+80		
FED. ROAD DIST. NO.	ILLINOIS	FED. AID PROJECT		

PLAN	REVISIONS	BY	DATE
NO.	NO.		
	NOTE BOOK		
	ALIGNED		
	CADD FILE NAME		

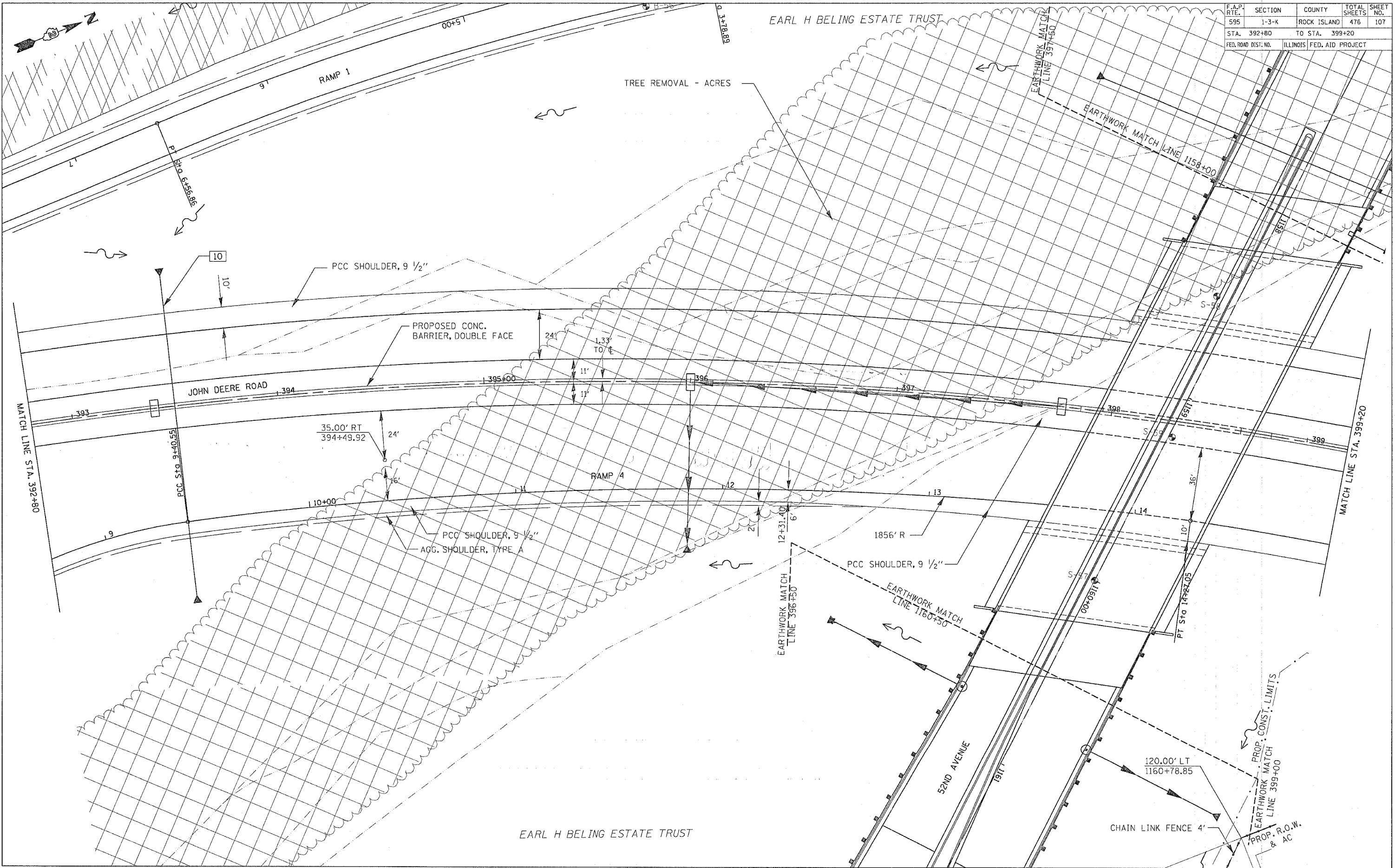


PROFILE	REVISIONS	BY	DATE
NO.	NO.		
	NOTE BOOK		
	GRADES CHECKED		
	STRUCTURE NOTATIONS CHECKED		



MILAN BELTWAY - STA. 380+00 TO 381+57.89 JOHN DEERE ROAD - STA. 381+57.89 TO 392+80

F.A.P. RTE.	SECTION	COUNTY	TOTAL SHEETS	SHEET NO.
595	1-3-K	ROCK ISLAND	476	107
STA. 392+80		TO STA. 399+20		
FED. ROAD DIST. NO.		ILLINOIS FED. AID PROJECT		



PLAN

DATE	
BY	
SURVEYED	
GRADES CHECKED	
ALIGNMENT CHECKED	
RT. OF WAY CHECKED	
NOTE BOOK NO.	
FILE NAME	

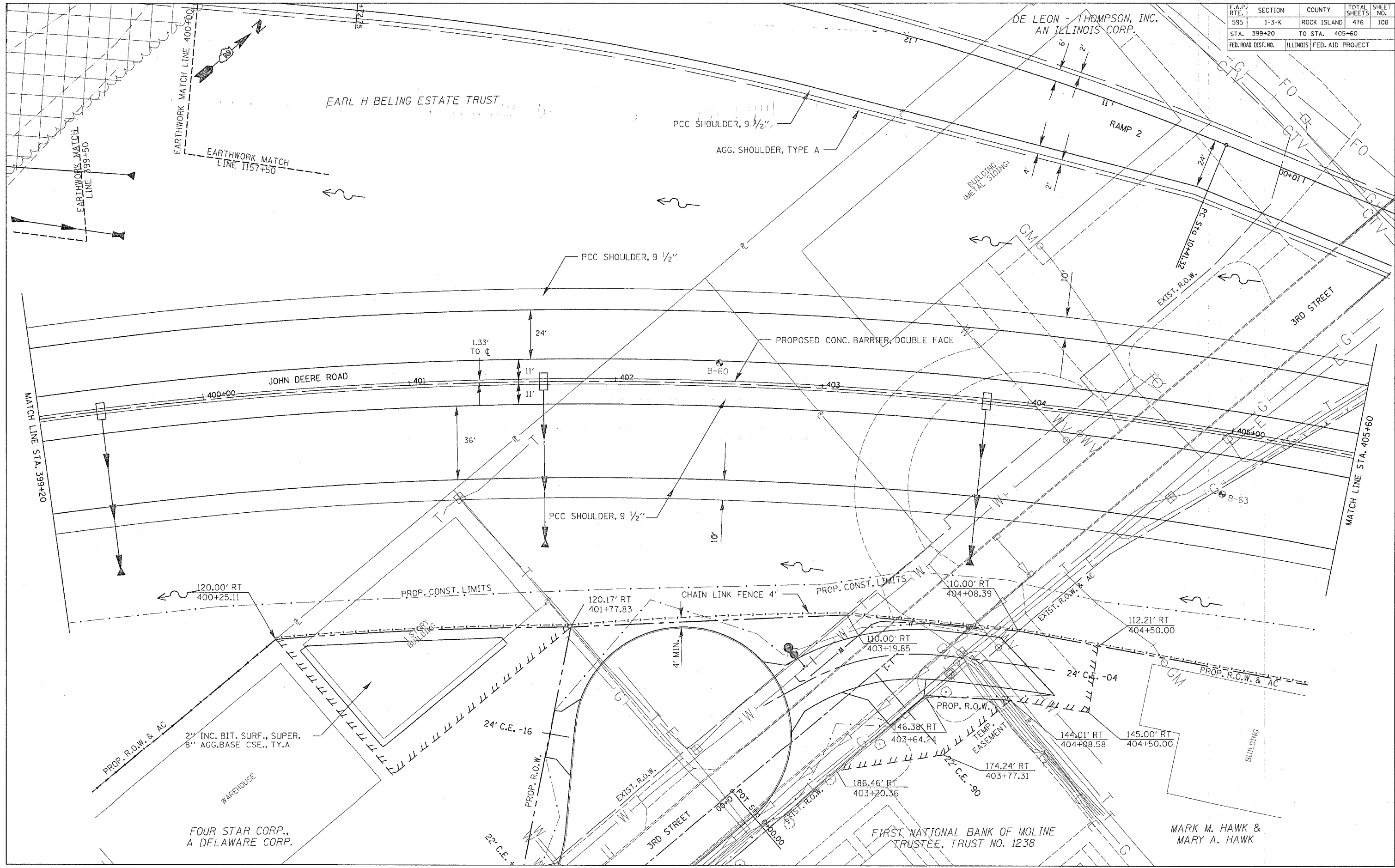
PROFILE

DATE	
BY	
SURVEYED	
GRADES CHECKED	
ALIGNMENT CHECKED	
RT. OF WAY CHECKED	
NOTE BOOK NO.	
FILE NAME	

F.A.P. RTE.	SECTION	COUNTY	TOTAL SHEETS	SHEET NO.
595	1-3-K	ROCK ISLAND	476	108
STA. 399+20		TO STA. 405+60		
FED. ROAD DIST. NO.		ILLINOIS FED. AID PROJECT		

DATE	BY	REVISION

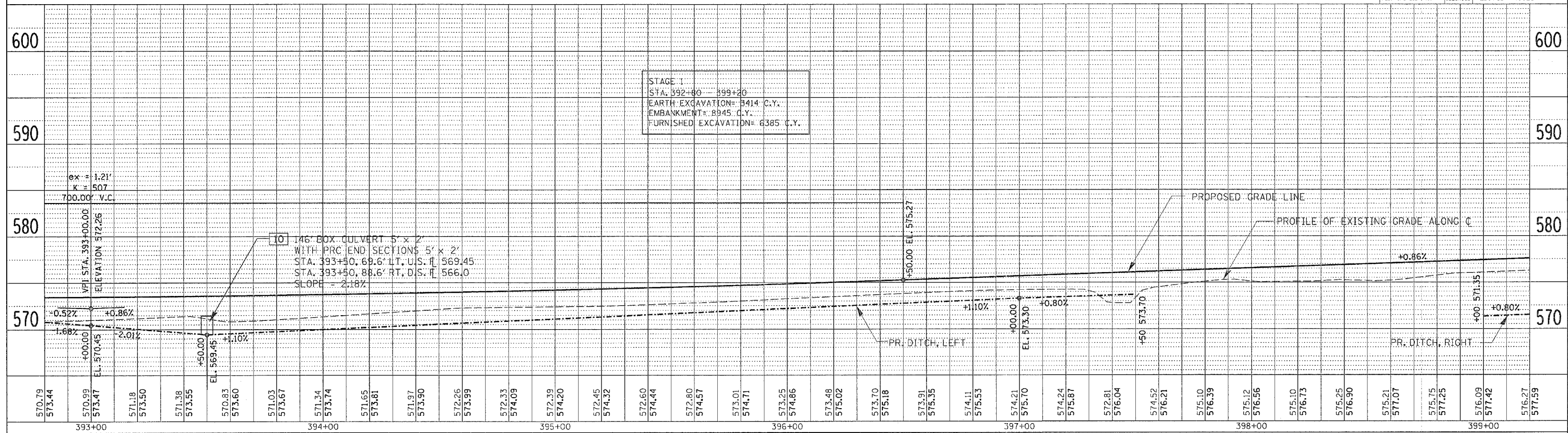
DATE	BY	REVISION



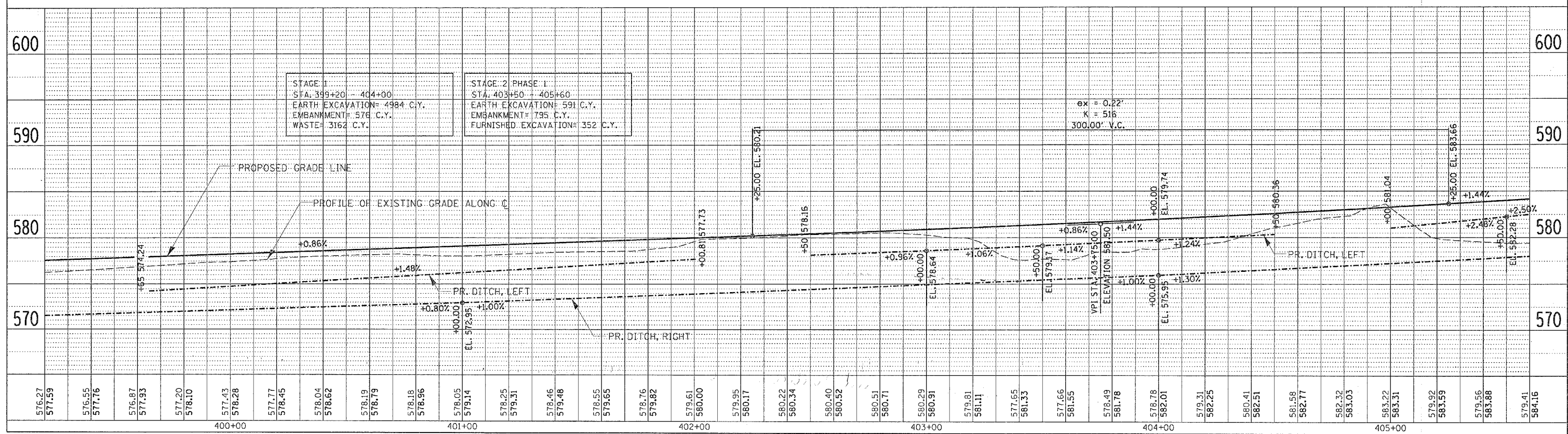
JOHN DEERE ROAD - STA. 399+20 TO 405+60

F.A.P. RTE.	SECTION	COUNTY	TOTAL SHEETS	SHEET NO.
595	1-3-K	ROCK ISLAND	476	109
STA. 367+20		TO STA. 380+00		
FED. ROAD DIST. NO.	ILLINOIS	FED. AID PROJECT		

PLAN	REVISIONS	DATE
NO. 1	BY	
NO. 2	BY	
NO. 3	BY	
NO. 4	BY	
NO. 5	BY	
NO. 6	BY	
NO. 7	BY	
NO. 8	BY	
NO. 9	BY	
NO. 10	BY	



PROFILE	REVISIONS	DATE
NO. 1	BY	
NO. 2	BY	
NO. 3	BY	
NO. 4	BY	
NO. 5	BY	
NO. 6	BY	
NO. 7	BY	
NO. 8	BY	
NO. 9	BY	
NO. 10	BY	

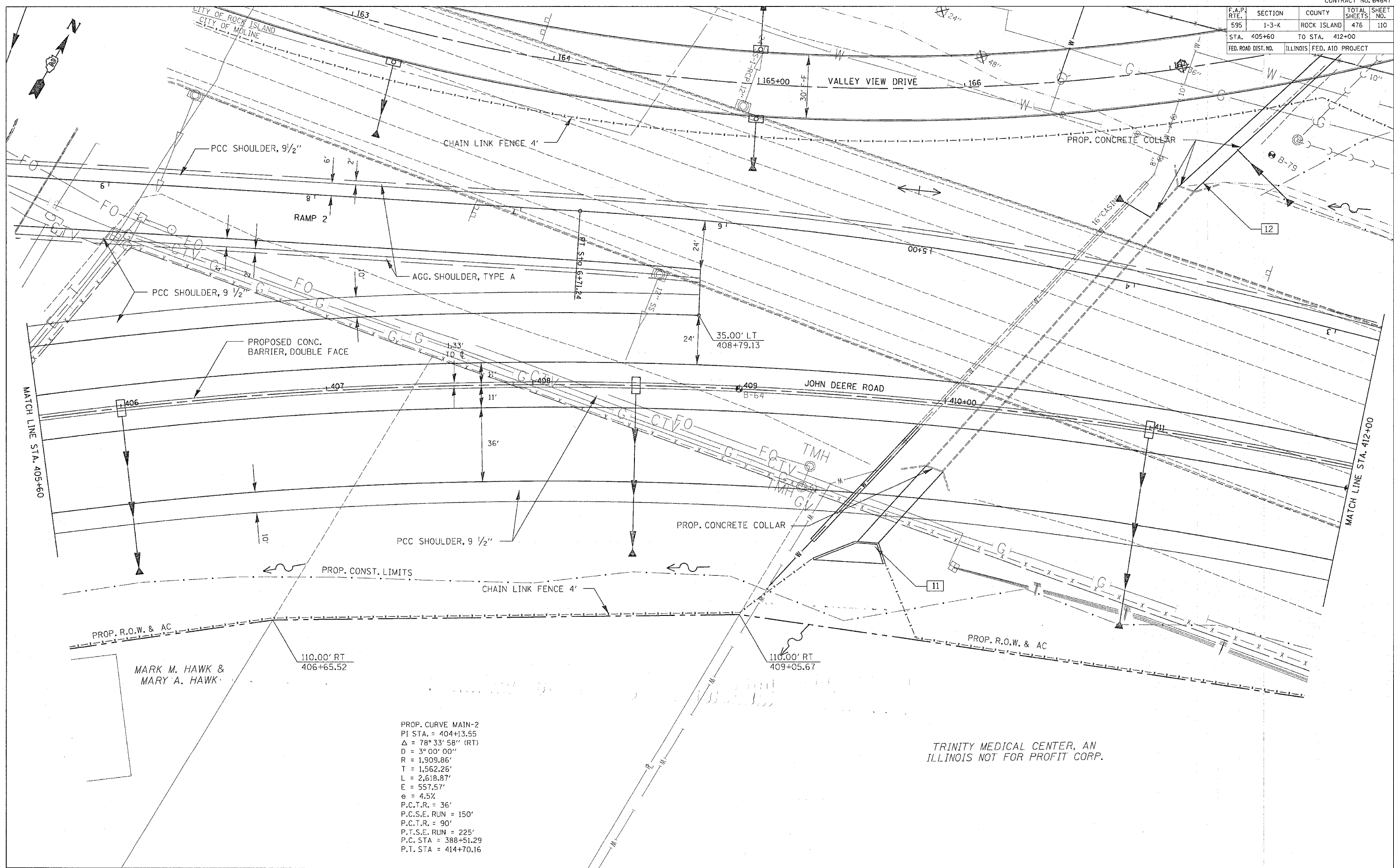


JOHN DEERE ROAD - STA. 392+80 TO 405+60

F.A.P. RTE.	SECTION	COUNTY	TOTAL SHEETS	SHEET NO.
595	1-3-K	ROCK ISLAND	476	110
STA. 405+60 TO STA. 412+00		FED. ROAD DIST. NO. ILLINOIS FED. AID PROJECT		

PLAN	REVISIONS	DATE
NO. 1	AS SHOWN	

PROFILE	REVISIONS	DATE
NO. 1	AS SHOWN	



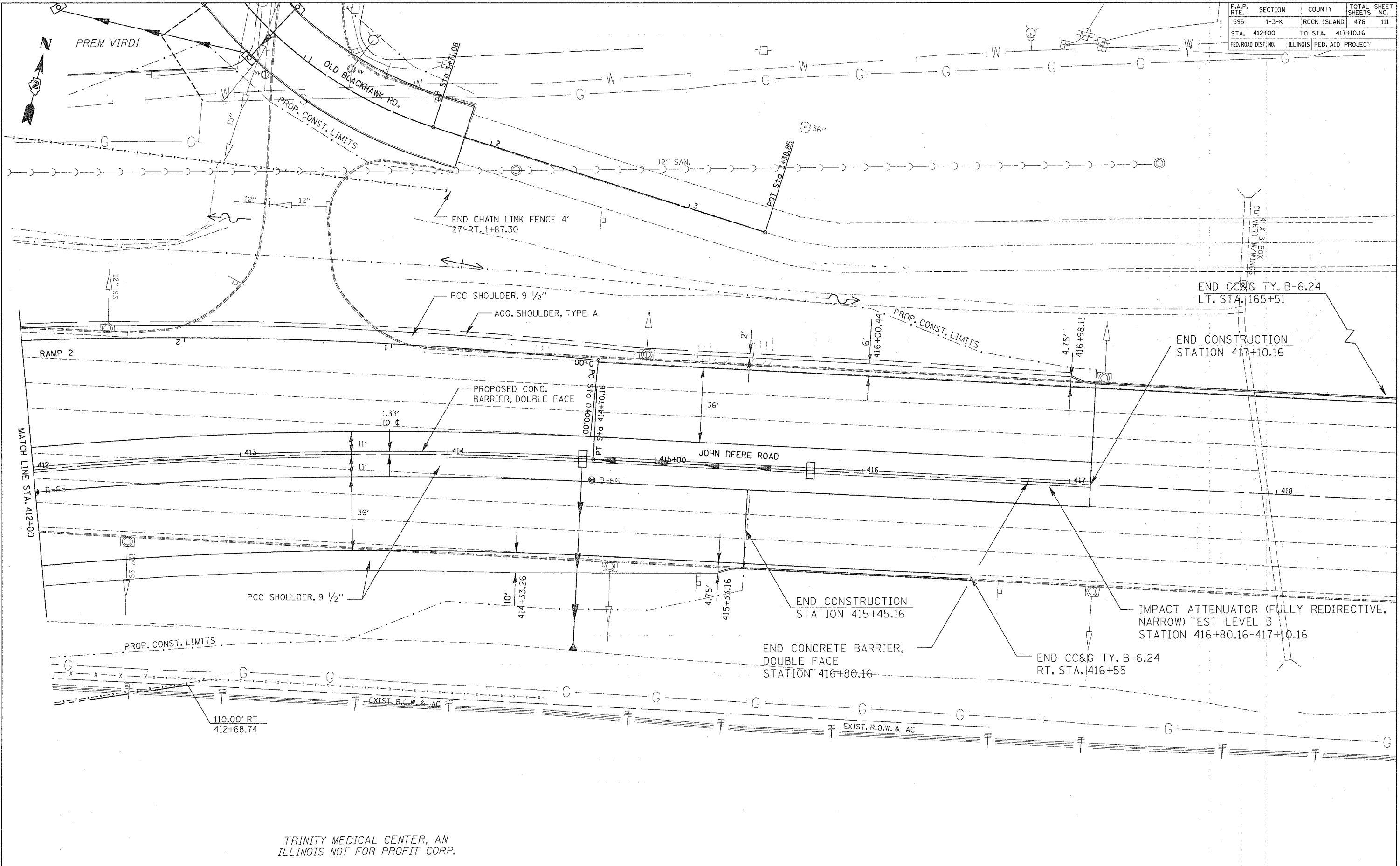
PROP. CURVE MAIN-2
 PI STA. = 404+13.55
 $\Delta = 78^\circ 33' 58''$ (RT)
 $D = 3^\circ 00' 00''$
 $R = 1,909.86'$
 $T = 1,562.26'$
 $L = 2,618.87'$
 $E = 557.57'$
 $e = 4.5\%$
 P.C.T.R. = 36'
 P.C.S.E. RUN = 150'
 P.C.T.R. = 90'
 P.T.S.E. RUN = 225'
 P.C. STA = 388+51.29
 P.T. STA = 414+70.16

TRINITY MEDICAL CENTER, AN ILLINOIS NOT FOR PROFIT CORP.

F.A.P. RTE.	SECTION	COUNTY	TOTAL SHEETS	SHEET NO.
595	1-3-K	ROCK ISLAND	476	111
STA. 412+00		TO STA. 417+10.16		
FED. ROAD DIST. NO.		ILLINOIS FED. AID PROJECT		

PLAN	DATE
BY	
CHECKED	
APPROVED	
DATE	

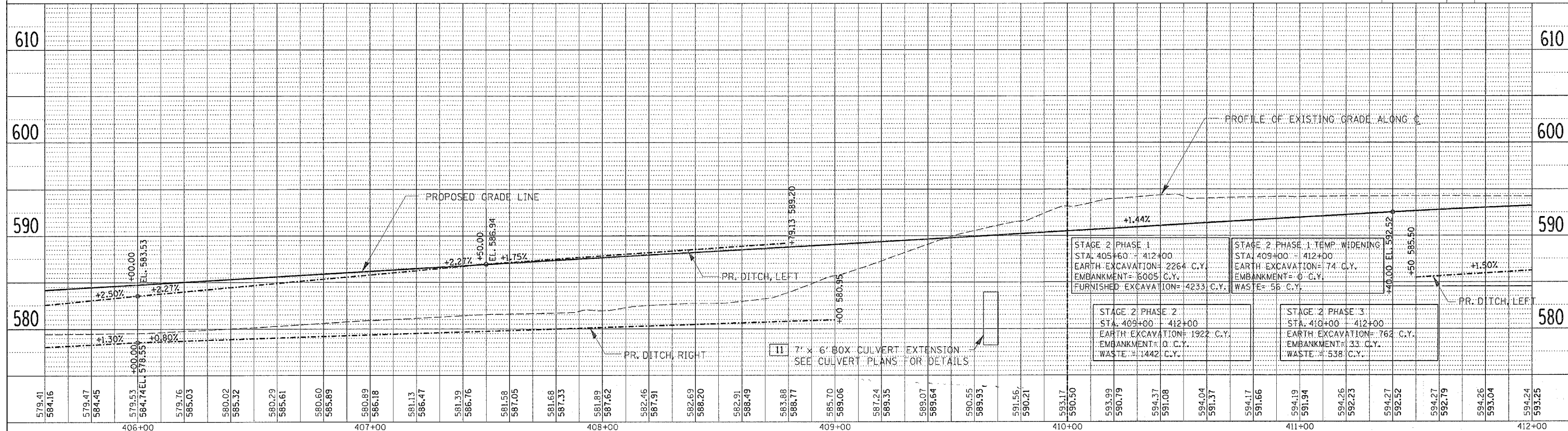
PROFILE	DATE
BY	
CHECKED	
APPROVED	
DATE	



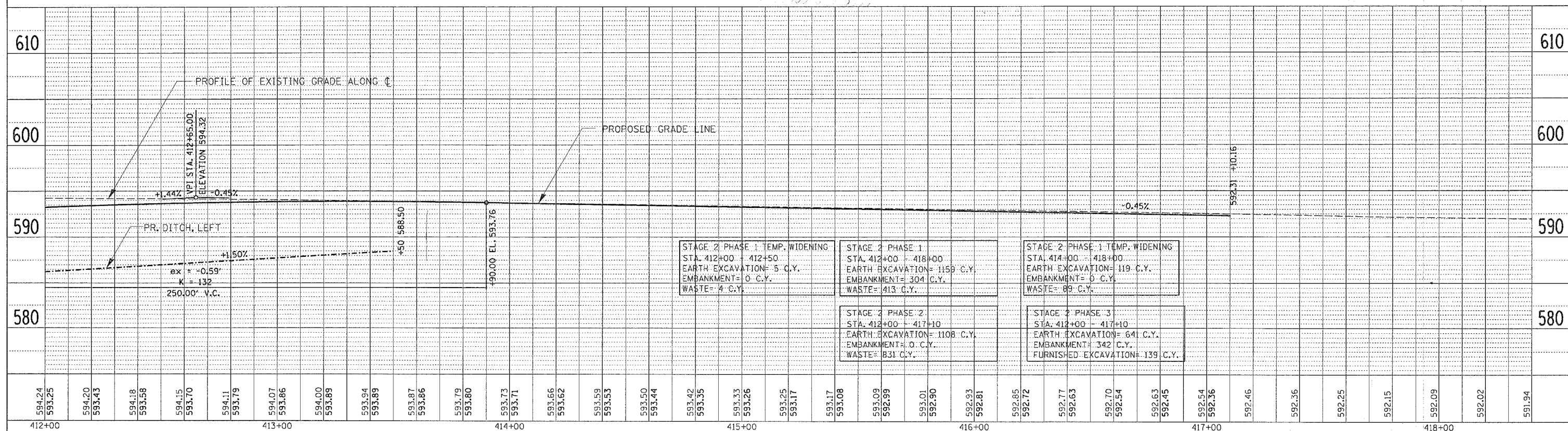
TRINITY MEDICAL CENTER, AN ILLINOIS NOT FOR PROFIT CORP.

F.A.P. RTE.	SECTION	COUNTY	TOTAL SHEETS	SHEET NO.
595	1-3-K	ROCK ISLAND	476	112
STA. 357+13.68		TO STA. 367+20		
FED. ROAD DIST. NO.	ILLINOIS	FED. AID PROJECT		

PLAN	REVISIONS	DATE
NO.	BY	
	DATE	



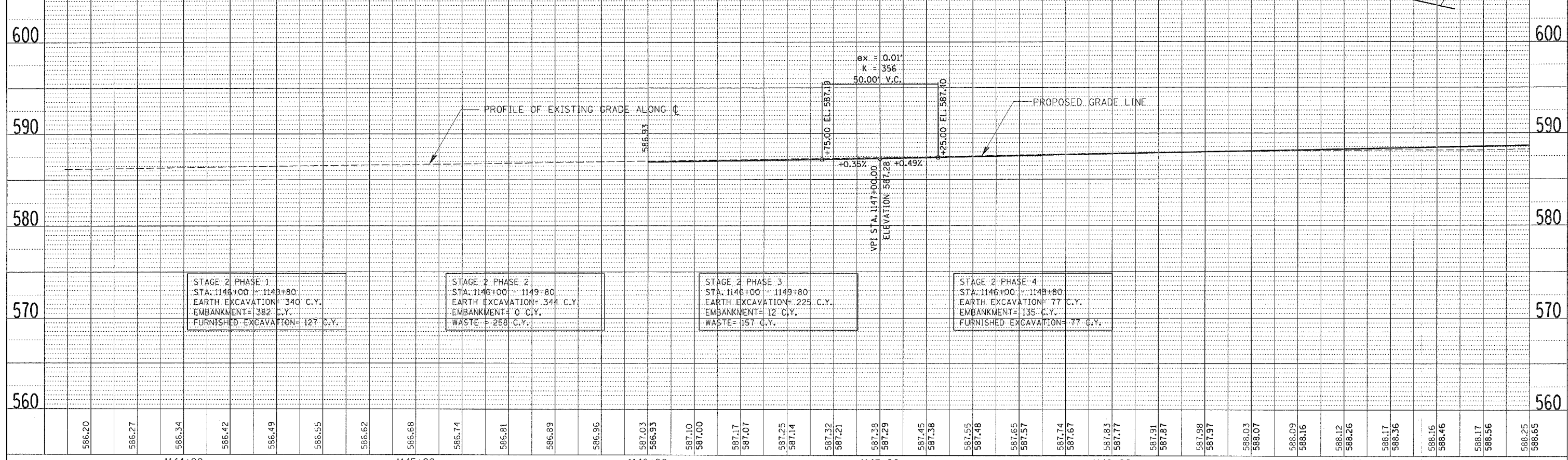
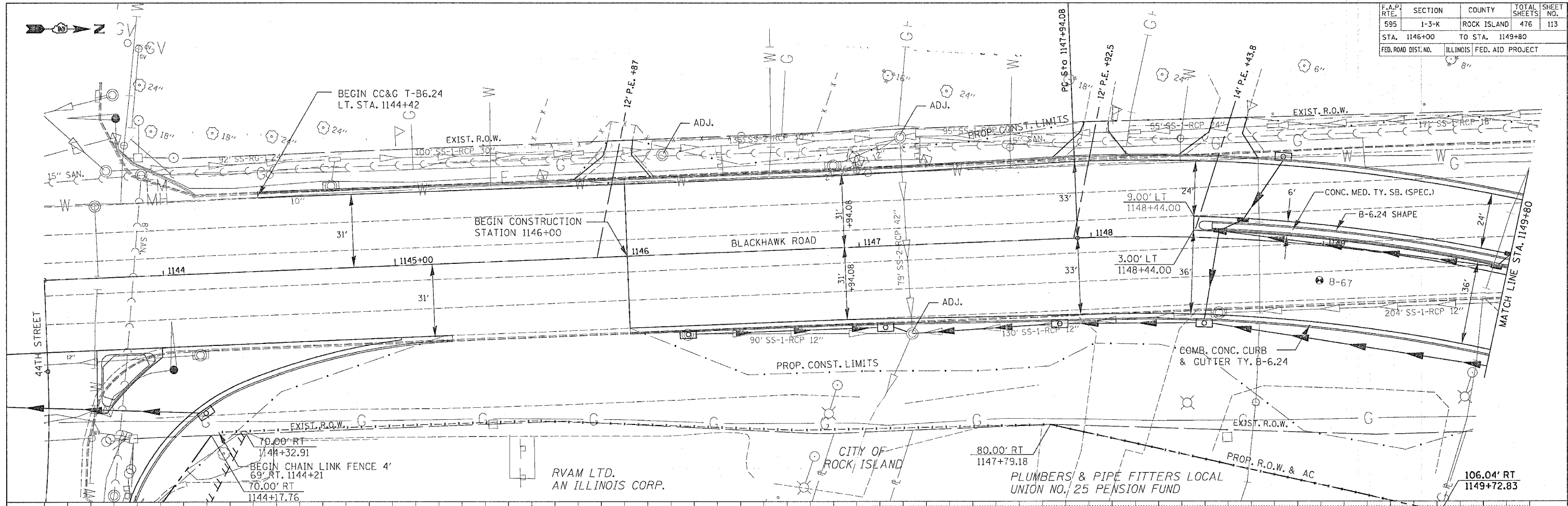
PROFILE	REVISIONS	DATE
NO.	BY	
	DATE	



F.A.P. RTE.	SECTION	COUNTY	TOTAL SHEETS	SHEET NO.
595	1-3-K	ROCK ISLAND	476	113
STA. 1146+00 TO STA. 1149+80		FED. ROAD DIST. NO. ILLINOIS FED. AID PROJECT		

DATE	
BY	
REVIEWED	
PLANNED	
NOTE BOOK	
CAD FILE NAME	
NO.	

DATE	
BY	
REVIEWED	
PLANNED	
NOTE BOOK	
NO.	



STAGE 2 PHASE 1
STA. 1146+00 - 1149+80
EARTH EXCAVATION= 340 C.Y.
EMBANKMENT= 382 C.Y.
FURNISHED EXCAVATION= 127 C.Y.

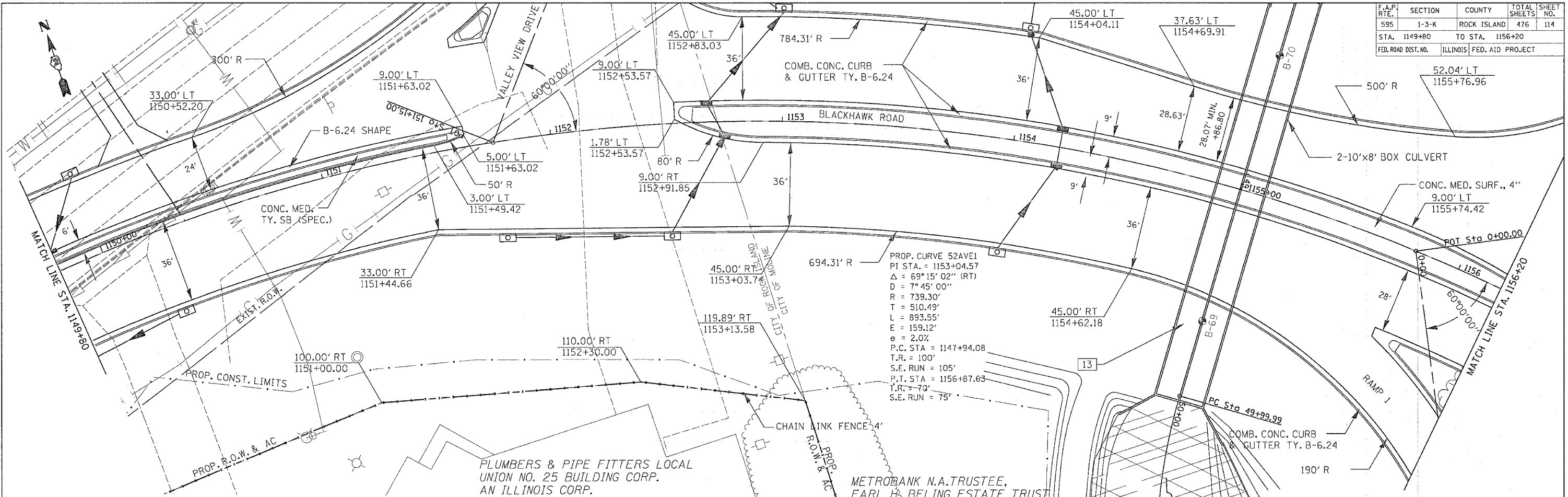
STAGE 2 PHASE 2
STA. 1146+00 - 1149+80
EARTH EXCAVATION= 344 C.Y.
EMBANKMENT= 0 C.Y.
WASTE= 258 C.Y.

STAGE 2 PHASE 3
STA. 1146+00 - 1149+80
EARTH EXCAVATION= 225 C.Y.
EMBANKMENT= 12 C.Y.
WASTE= 157 C.Y.

STAGE 2 PHASE 4
STA. 1146+00 - 1149+80
EARTH EXCAVATION= 77 C.Y.
EMBANKMENT= 135 C.Y.
FURNISHED EXCAVATION= 77 C.Y.

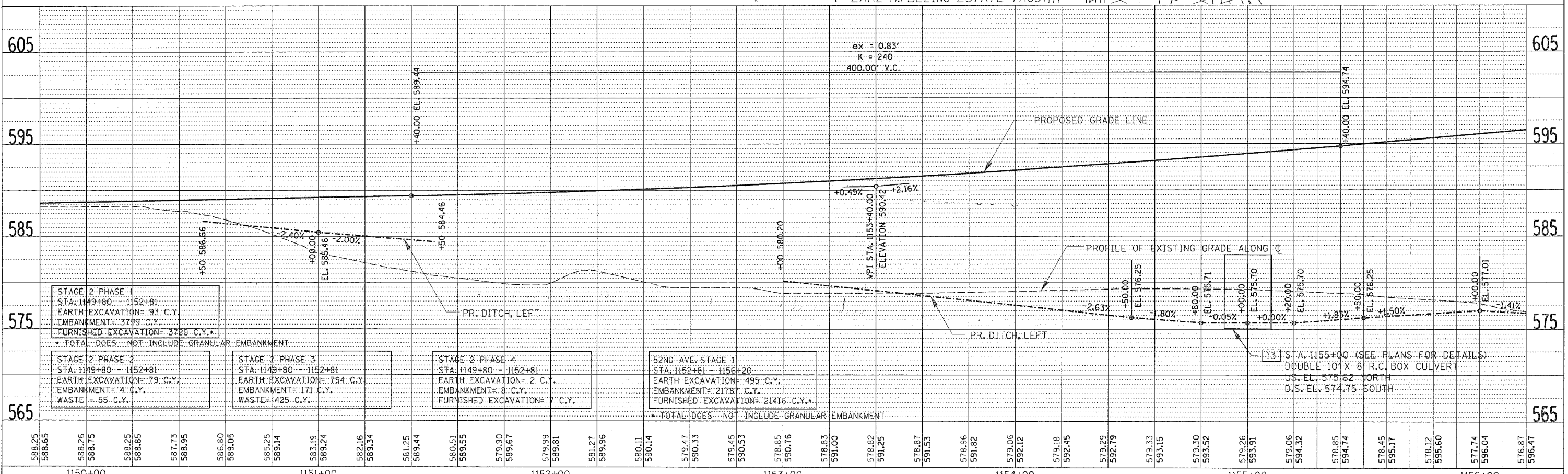
BLACKHAWK ROAD - STA. 1146+00 TO STA. 1149+80

F.A.P. RTE.	SECTION	COUNTY	TOTAL SHEETS	SHEET NO.
595	1-3-K	ROCK ISLAND	476	114
STA. 1149+80		TO STA. 1156+20		
FED. ROAD DIST. NO.		ILLINOIS FED. AID PROJECT		



PLAN	SURVEYED	DATE
NOTE BOOK	GRADES CHECKED	
NO.	BY	
	DATE	

PROFILE	SURVEYED	DATE
NOTE BOOK	GRADES CHECKED	
NO.	BY	
	DATE	



STAGE 2 PHASE 1
 STA. 1149+80 - 1152+81
 EARTH EXCAVATION= 93 C.Y.
 EMBANKMENT= 3799 C.Y.
 FURNISHED EXCAVATION= 3729 C.Y.*
 * TOTAL DOES NOT INCLUDE GRANULAR EMBANKMENT

STAGE 2 PHASE 2
 STA. 1149+80 - 1152+81
 EARTH EXCAVATION= 79 C.Y.
 EMBANKMENT= 4 C.Y.
 WASTE= 55 C.Y.

STAGE 2 PHASE 3
 STA. 1149+80 - 1152+81
 EARTH EXCAVATION= 794 C.Y.
 EMBANKMENT= 171 C.Y.
 WASTE= 425 C.Y.

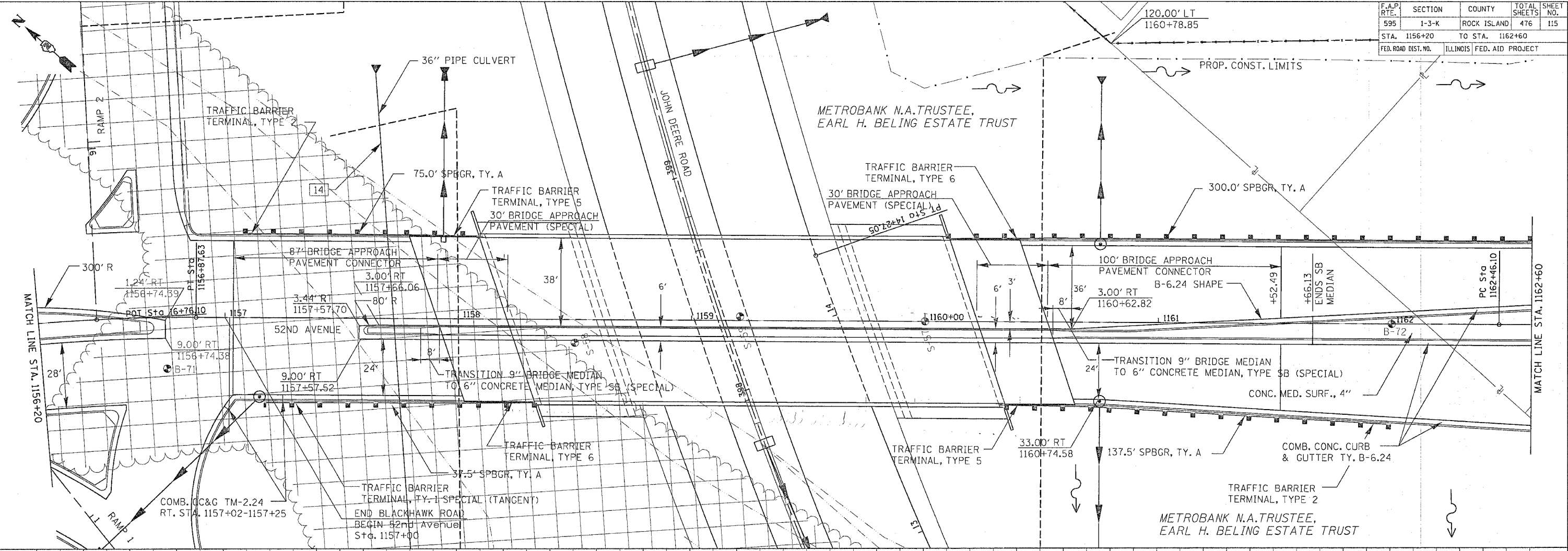
STAGE 2 PHASE 4
 STA. 1149+80 - 1152+81
 EARTH EXCAVATION= 2 C.Y.
 EMBANKMENT= 8 C.Y.
 FURNISHED EXCAVATION= 7 C.Y.

52ND AVE. STAGE 1
 STA. 1152+81 - 1156+20
 EARTH EXCAVATION= 495 C.Y.
 EMBANKMENT= 2178 C.Y.
 FURNISHED EXCAVATION= 2146 C.Y.*
 * TOTAL DOES NOT INCLUDE GRANULAR EMBANKMENT

13 STA. 1155+00 (SEE PLANS FOR DETAILS)
 DOUBLE 10' X 8' R.C. BOX CULVERT
 U.S. EL. 575.62 NORTH
 D.S. EL. 574.75 SOUTH

BLACKHAWK ROAD - STA. 1149+80 TO STA. 1156+20

F.A.P. RTE.	SECTION	COUNTY	TOTAL SHEETS	SHEET NO.
595	1-3-K	ROCK ISLAND	476	115
STA. 1156+20		TO STA. 1162+60		
FED. ROAD DIST. NO.		ILLINOIS FED. AID PROJECT		

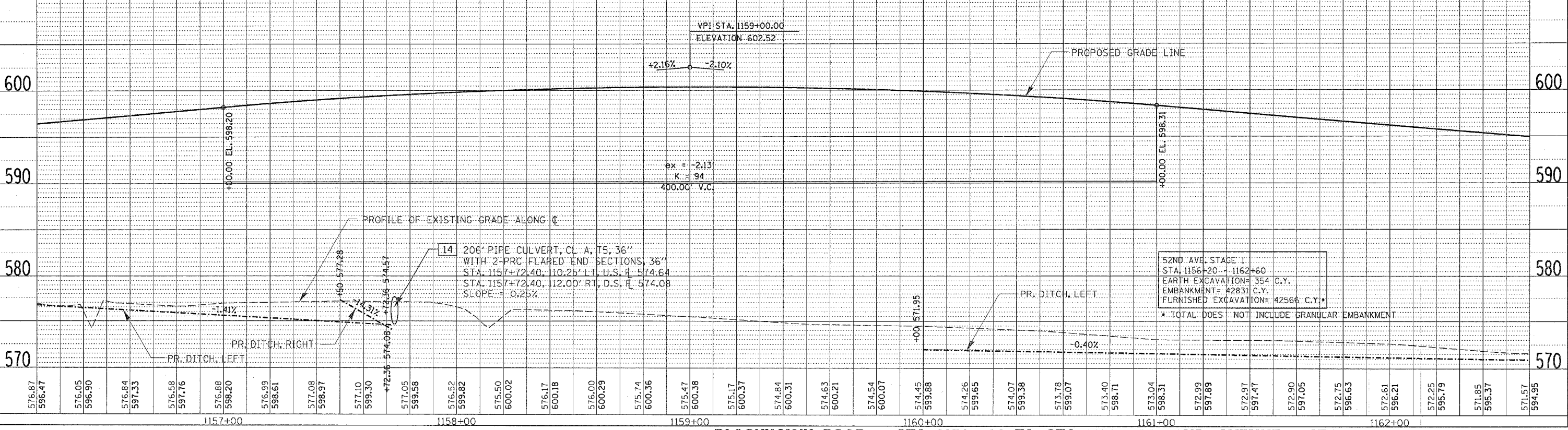


PLAN

REVISION	DATE
BY	
NO.	

PROFILE

REVISION	DATE
BY	
NO.	

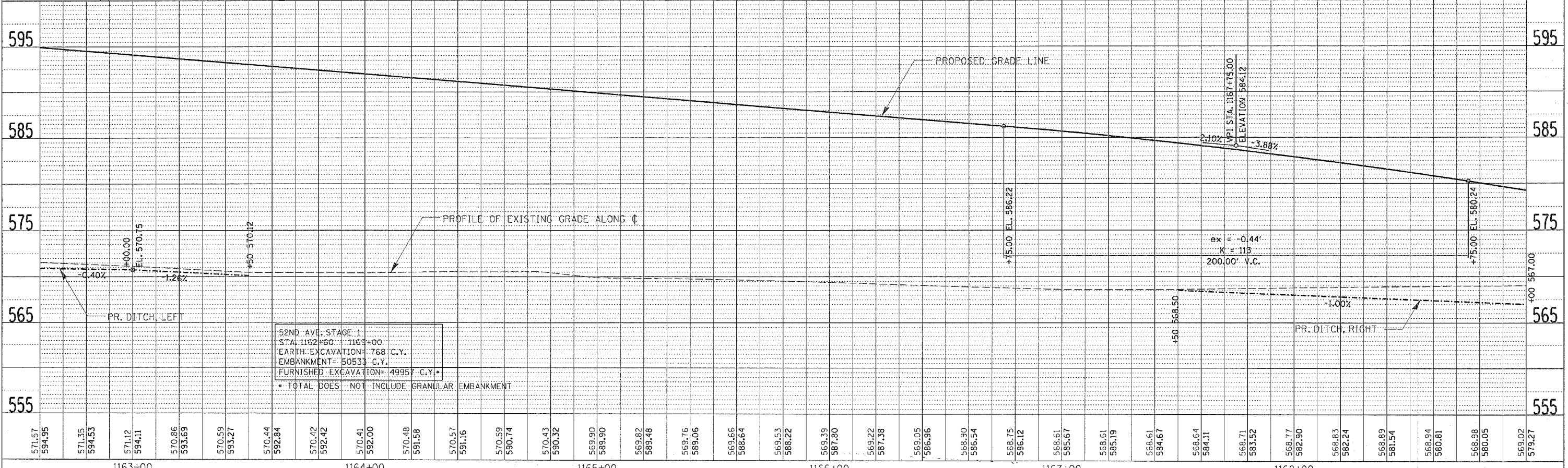
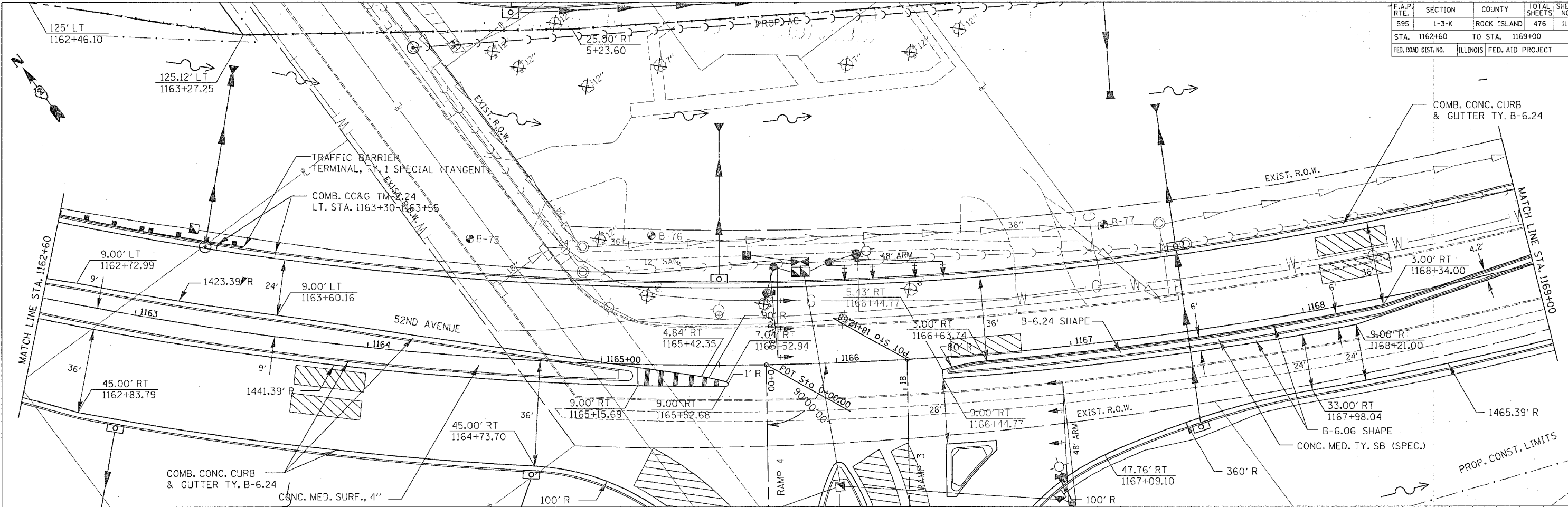


BLACKHAWK ROAD - STA. 1156+20 TO STA. 1157+00 52ND AVENUE - STA. 1157+00 TO STA. 1162+60

F.A.P. RTE.	SECTION	COUNTY	TOTAL SHEETS	SHEET NO.
595	1-3-K	ROCK ISLAND	476	116
STA. 1162+60		TO STA. 1169+00		
FED. ROAD DIST. NO.		ILLINOIS FED. AID PROJECT		

PLAN	DATE
SURVEYED	BY
ALIGNED	BY
CHECKED	BY
REVISIONS	
NO.	DATE

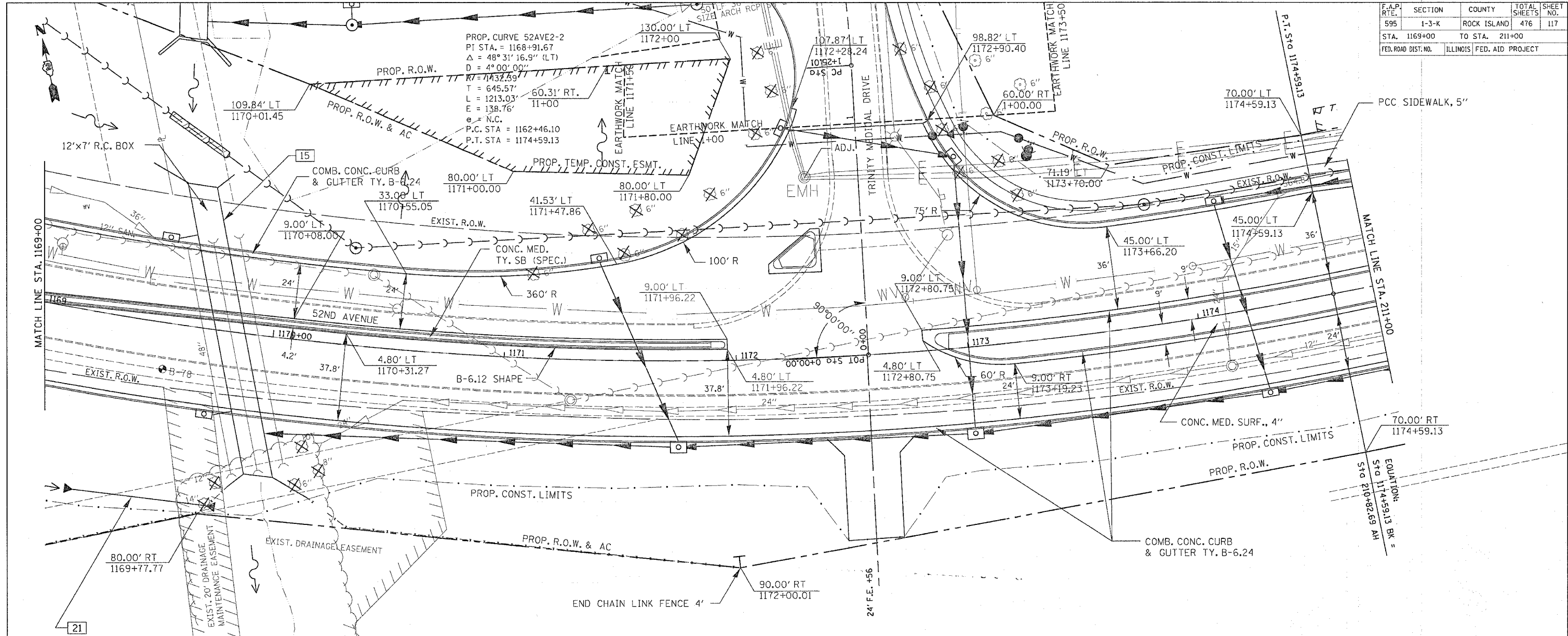
PROFILE	DATE
SURVEYED	BY
GRADES CHECKED	BY
REVISIONS	
NO.	DATE



52ND AVE. STAGE 1
 STA. 1162+60 - 1169+00
 EARTH EXCAVATION= 768 C.Y.
 EMBANKMENT= 50533 C.Y.
 FURNISHED EXCAVATION= 49957 C.Y.
 * TOTAL DOES NOT INCLUDE GRANULAR EMBANKMENT

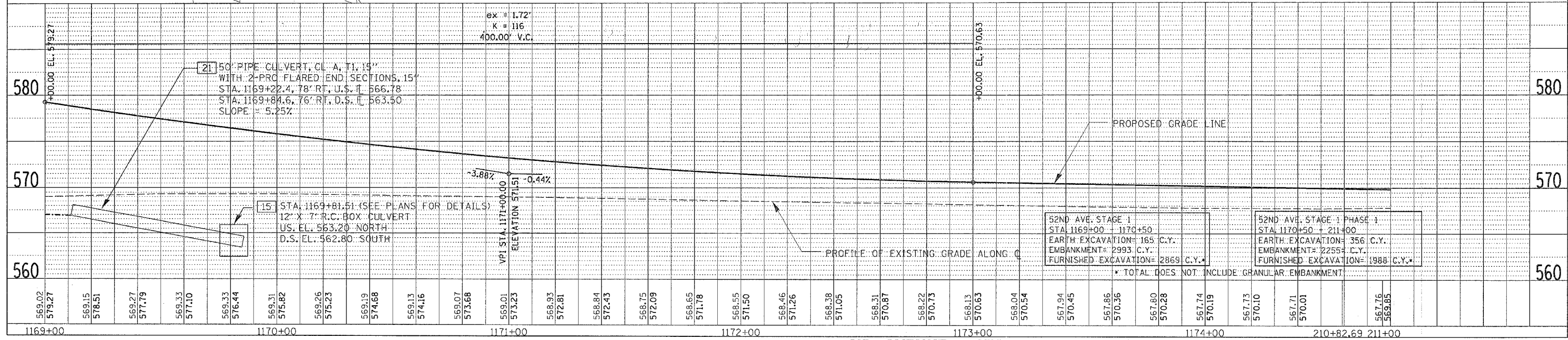
52ND AVENUE - STA. 1162+60 TO STA. 1169+00

F.A.P. RTE.	SECTION	COUNTY	TOTAL SHEETS	SHEET NO.
595	1-3-K	ROCK ISLAND	476	117
STA. 1169+00		TO STA. 211+00		
FED. ROAD DIST. NO.		ILLINOIS FED. AID PROJECT		



DATE	BY	REVISION

DATE	BY	REVISION

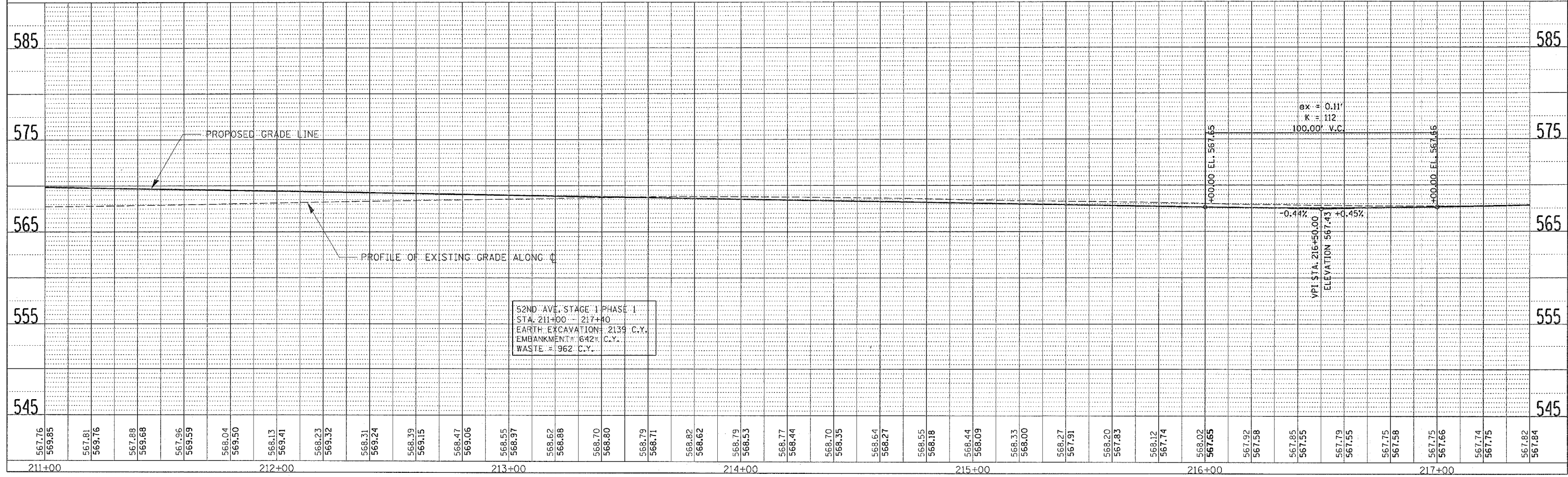
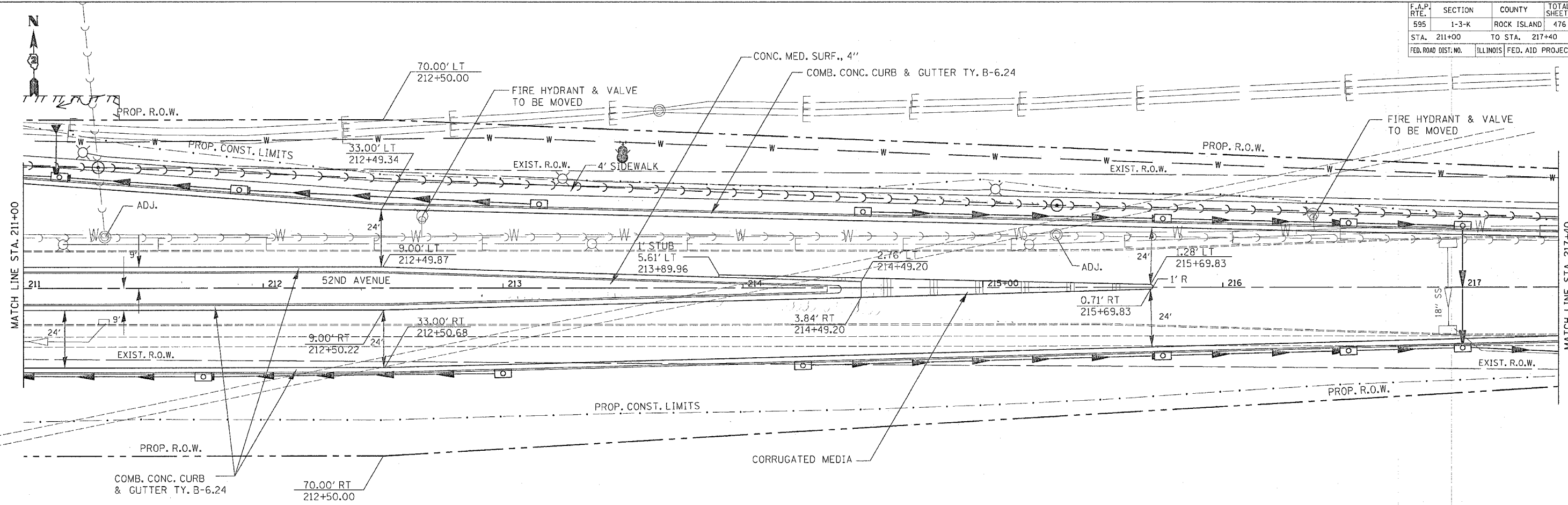


52ND AVENUE - STA. 1169+00 TO STA. 1174+59.13 BK - STA. 210+82.69 AH TO 211+00

F.A.P. RTE.	SECTION	COUNTY	TOTAL SHEETS	SHEET NO.
595	1-3-K	ROCK ISLAND	476	118
STA. 211+00		TO STA. 217+40		
FED. ROAD DIST. NO.	ILLINOIS	FED. AID PROJECT		

DATE	BY	REVISION
		DESIGNED
		PLOTTED
		CHECKED
		APPROVED
		FILED
		NO. _____

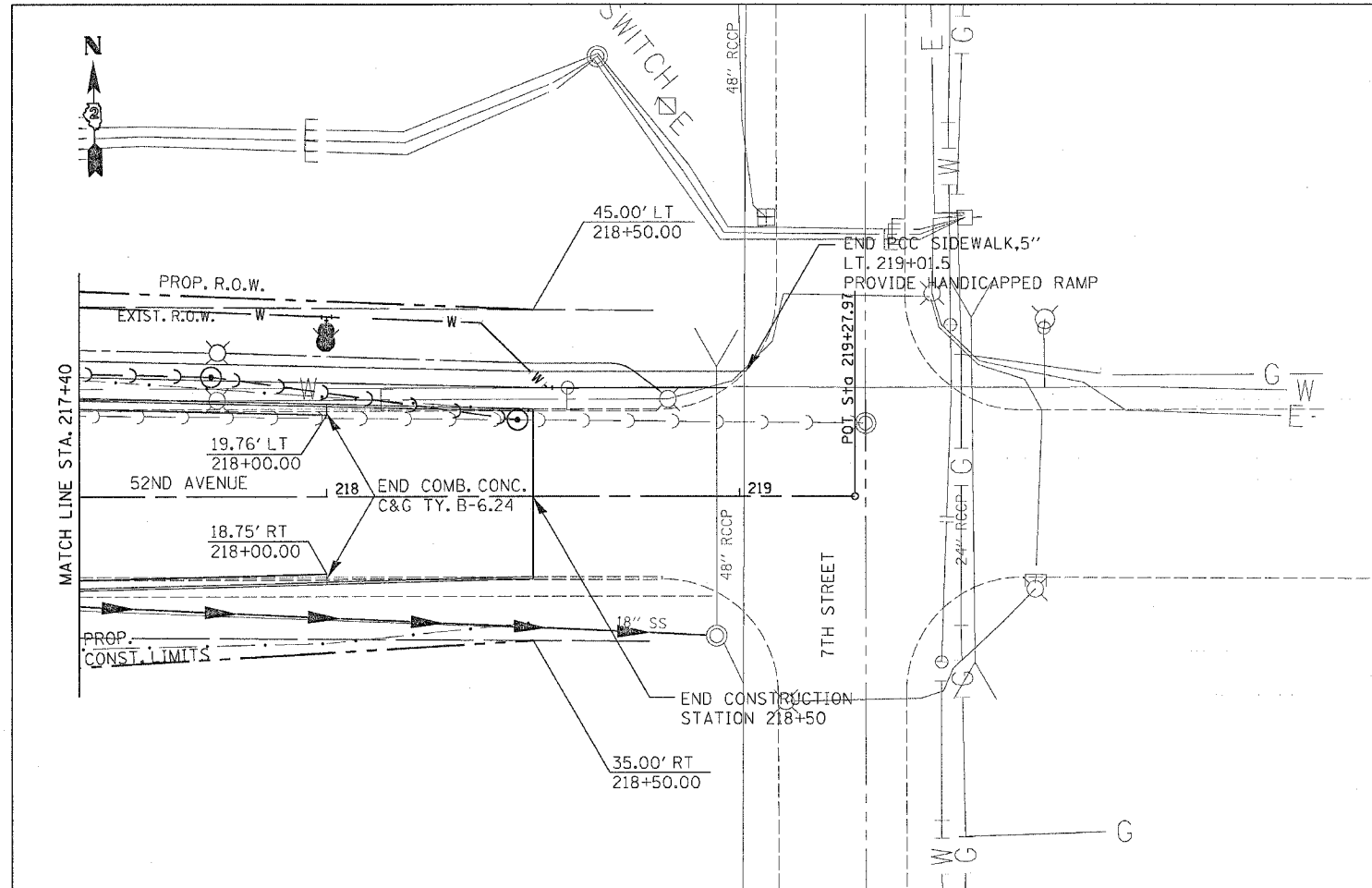
DATE	BY	REVISION
		DESIGNED
		PLOTTED
		CHECKED
		APPROVED
		FILED
		NO. _____




52ND AVENUE - STA. 211+00 TO STA. 217+40

F.A.P. RTE.	SECTION	COUNTY	TOTAL SHEETS	SHEET NO.
595	1-3-K	ROCK ISLAND	476	119
STA. 217+40		TO STA. 219+27.97		
FED. ROAD DIST. NO.		ILLINOIS FED. AID PROJECT		

PLAN	REVISION	DATE
NOTE BOOK	CHECKED	
NO.	FILE NAME	



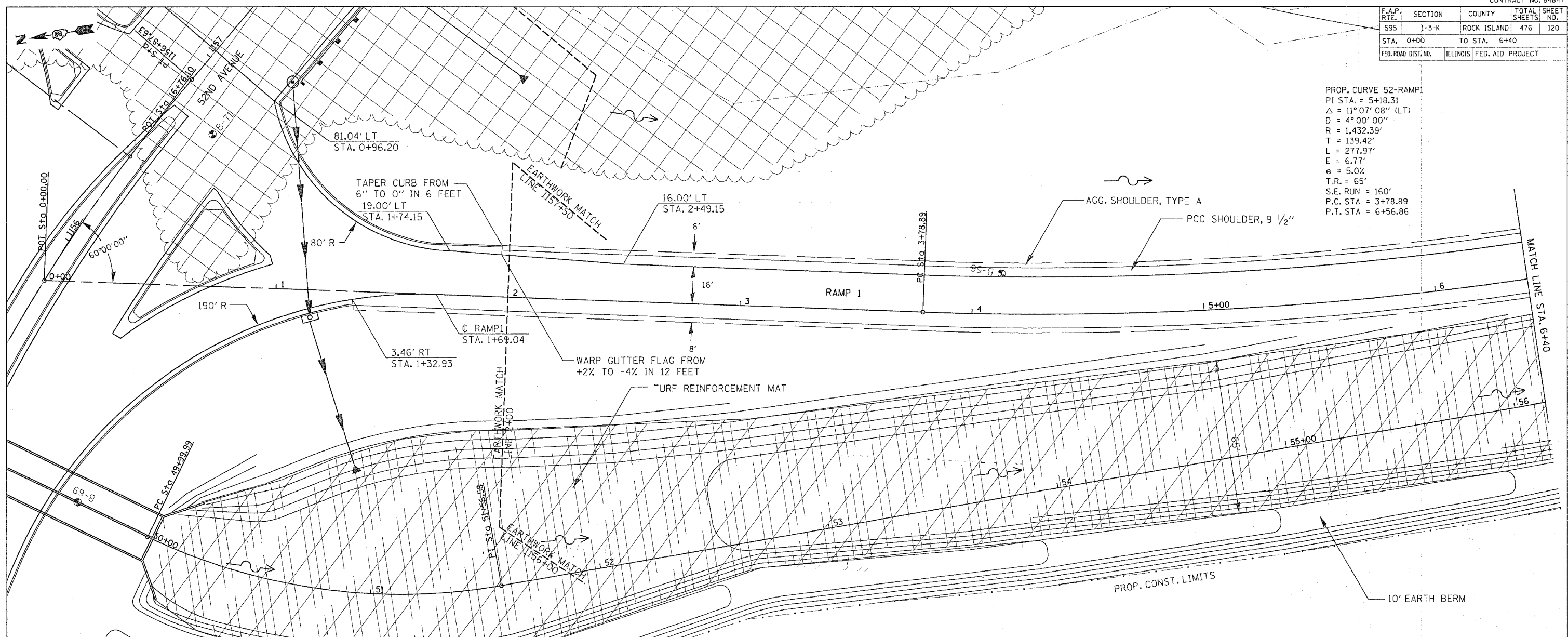
PROFILE	REVISION	DATE
NOTE BOOK	CHECKED	
NO.	NOTATION	



52ND AVENUE - STA. 217+40 TO STA. 219+27.97

F.A.P. RTE.	SECTION	COUNTY	TOTAL SHEETS	SHEET NO.
595	1-3-K	ROCK ISLAND	476	120
STA. 0+00		TO STA. 6+40		
FED. ROAD DIST. NO.		ILLINOIS FED. AID PROJECT		

PROP. CURVE 52-RAMP1
 PI STA. = 5+18.31
 $\Delta = 11^\circ 07' 08''$ (LT)
 $R = 1,432.39'$
 $T = 139.42'$
 $L = 277.97'$
 $e = 6.77'$
 $e = 5.0\%$
 $T.R. = 65'$
 $S.E. RUN = 160'$
 $P.C. STA = 3+78.89$
 $P.T. STA = 6+56.86$

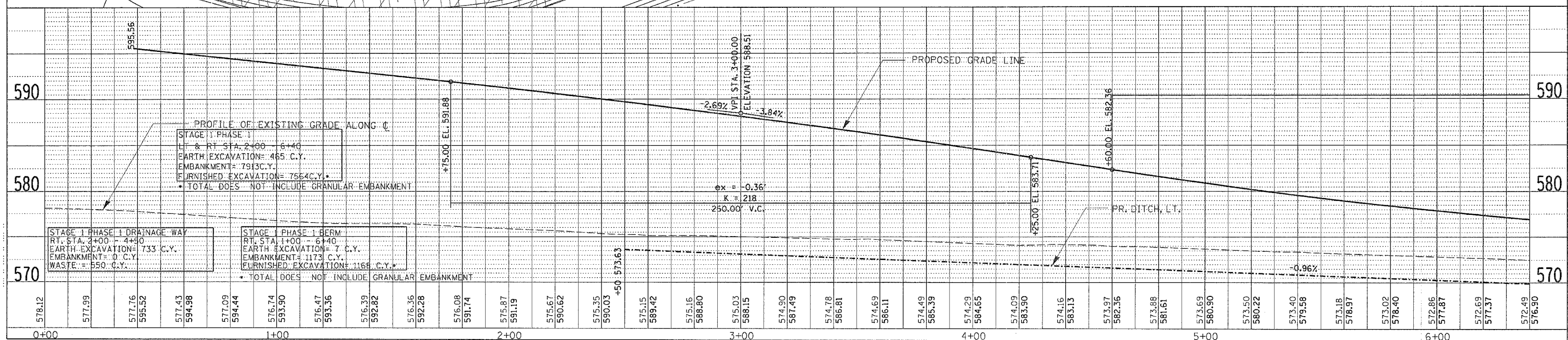


PLAN

DATE	
BY	
REVISIONS	
NOTED	
CHECKED	
ALIGNED	
FILED	
NO.	

PROFILE

DATE	
BY	
REVISIONS	
NOTED	
CHECKED	
ALIGNED	
FILED	
NO.	



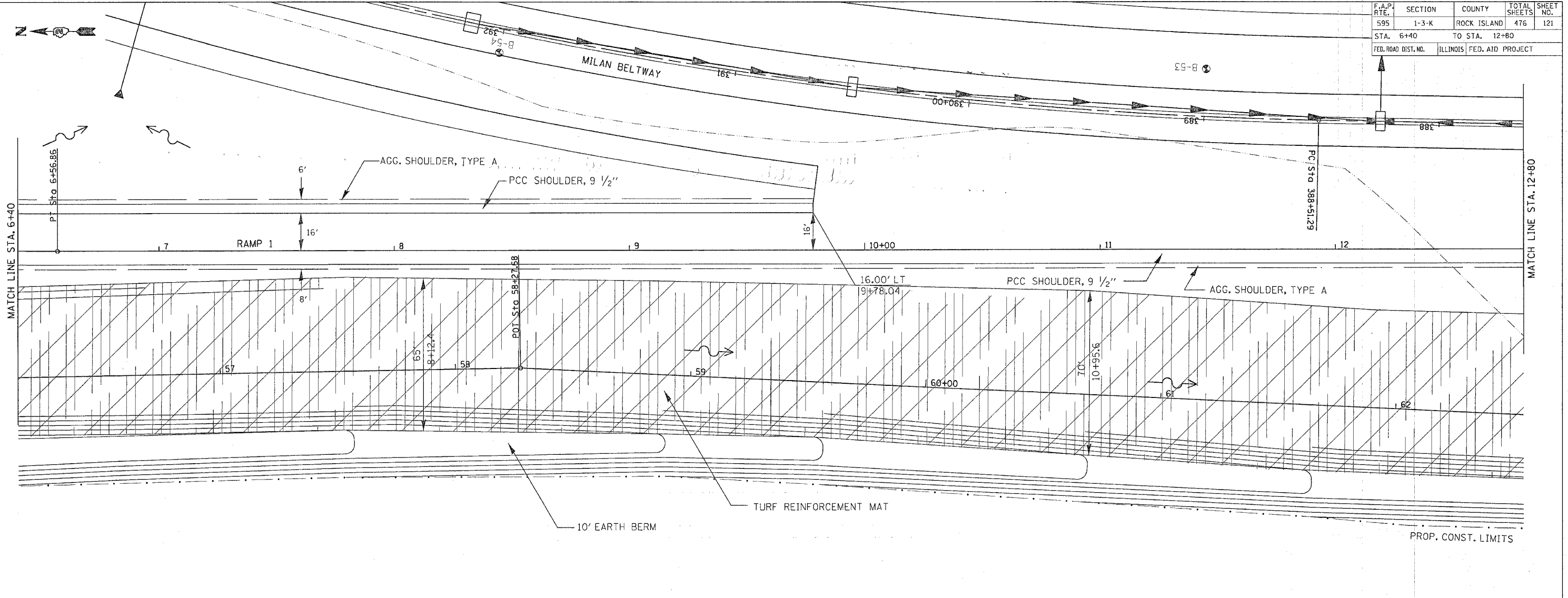
PROFILE OF EXISTING GRADE ALONG C
 STAGE I PHASE I
 LT & RT STA. 2+00 - 6+40
 EARTH EXCAVATION = 465 C.Y.
 EMBANKMENT = 7913 C.Y.
 FURNISHED EXCAVATION = 7564 C.Y.
 * TOTAL DOES NOT INCLUDE GRANULAR EMBANKMENT

STAGE I PHASE I DRAINAGE WAY
 RT STA. 2+00 - 4+50
 EARTH EXCAVATION = 733 C.Y.
 EMBANKMENT = 0 C.Y.
 WASTE = 550 C.Y.

STAGE I PHASE I BERM
 RT STA. 1+00 - 6+40
 EARTH EXCAVATION = 7 C.Y.
 EMBANKMENT = 1173 C.Y.
 FURNISHED EXCAVATION = 1168 C.Y.
 * TOTAL DOES NOT INCLUDE GRANULAR EMBANKMENT

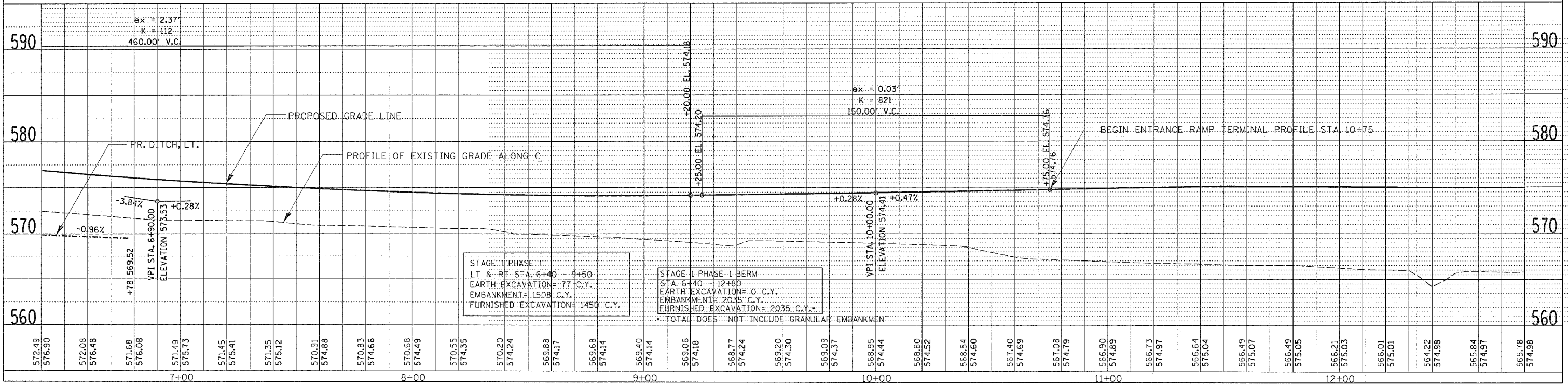
52ND AVENUE RAMP 1 - STA. 0+00 TO STA. 6+40

F.A.P. RTE.	SECTION	COUNTY	TOTAL SHEETS	SHEET NO.
595	1-3-K	ROCK ISLAND	476	121
STA. 6+40 TO STA. 12+80				
FED. ROAD DIST. NO.		ILLINOIS	FED. AID PROJECT	



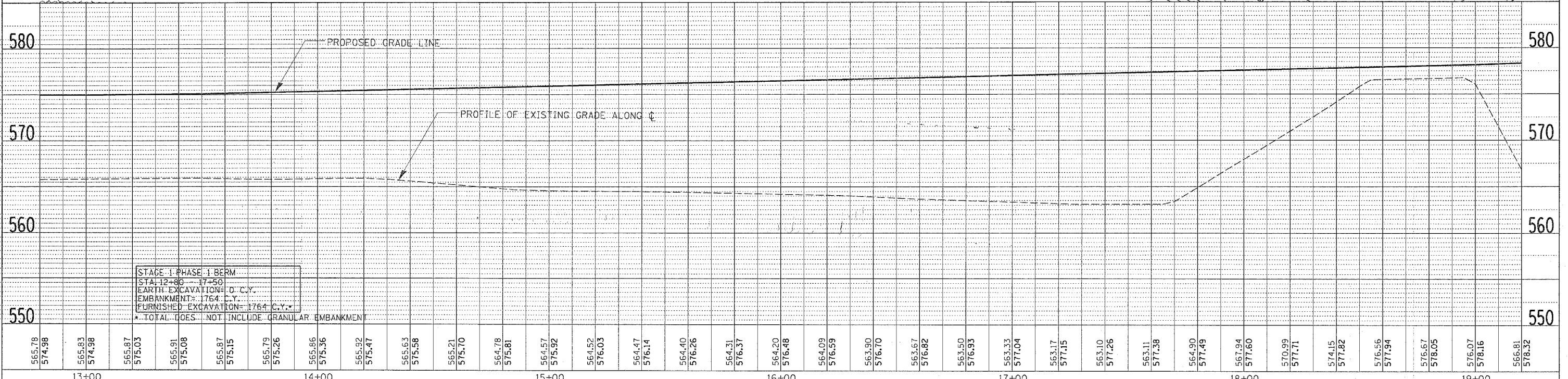
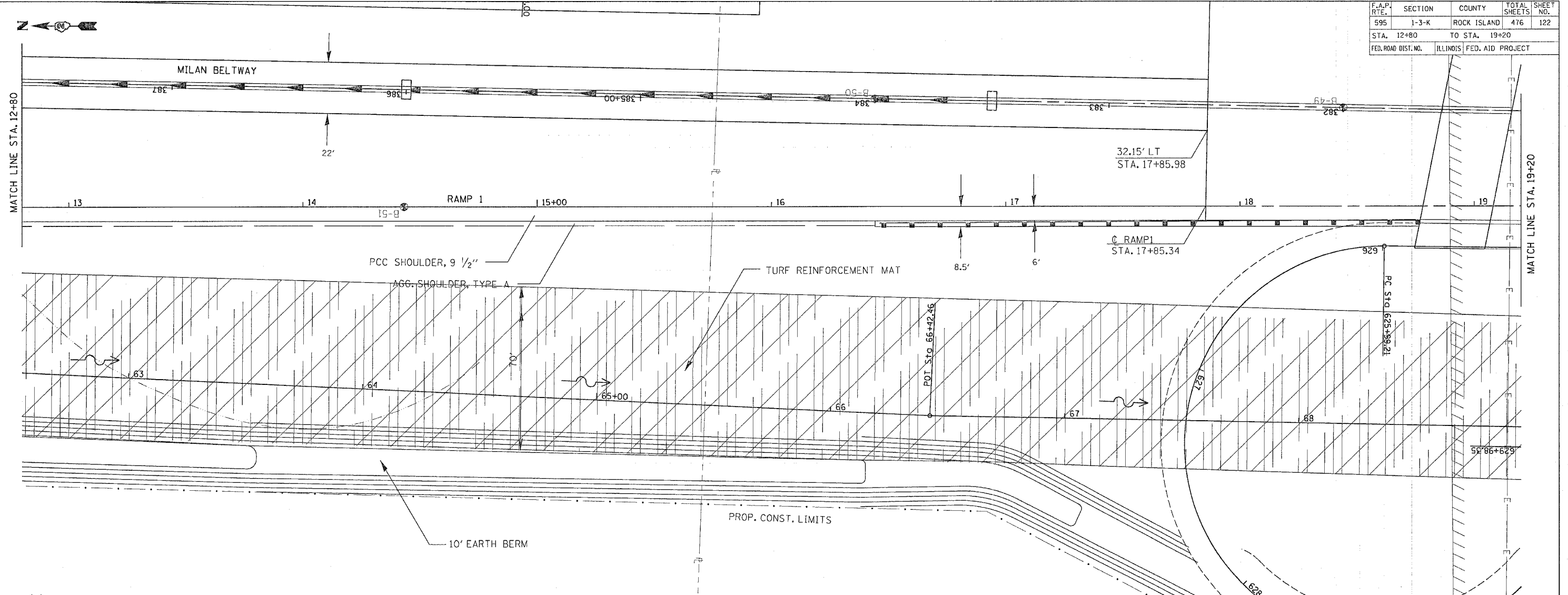
DATE	
BY	
PLAN	
REVIEWED	CHECKED
PLOTTED	ALIGNED
NOTE BOOK	FIELD FILE NAME
NO.	

DATE	
BY	
PROFILE	
REVIEWED	CHECKED
PLOTTED	GRADES CHECKED
NOTE BOOK	STRUCTURE NOTATIONS CHKD
NO.	



52ND AVENUE RAMP 1 - STA. 6+40 TO STA. 12+80

F.A.P. RTE.	SECTION	COUNTY	TOTAL SHEETS	SHEET NO.
595	1-3-K	ROCK ISLAND	476	122
STA. 12+80		TO STA. 19+20		
FED. ROAD DIST. NO.	ILLINOIS	FED. AID PROJECT		




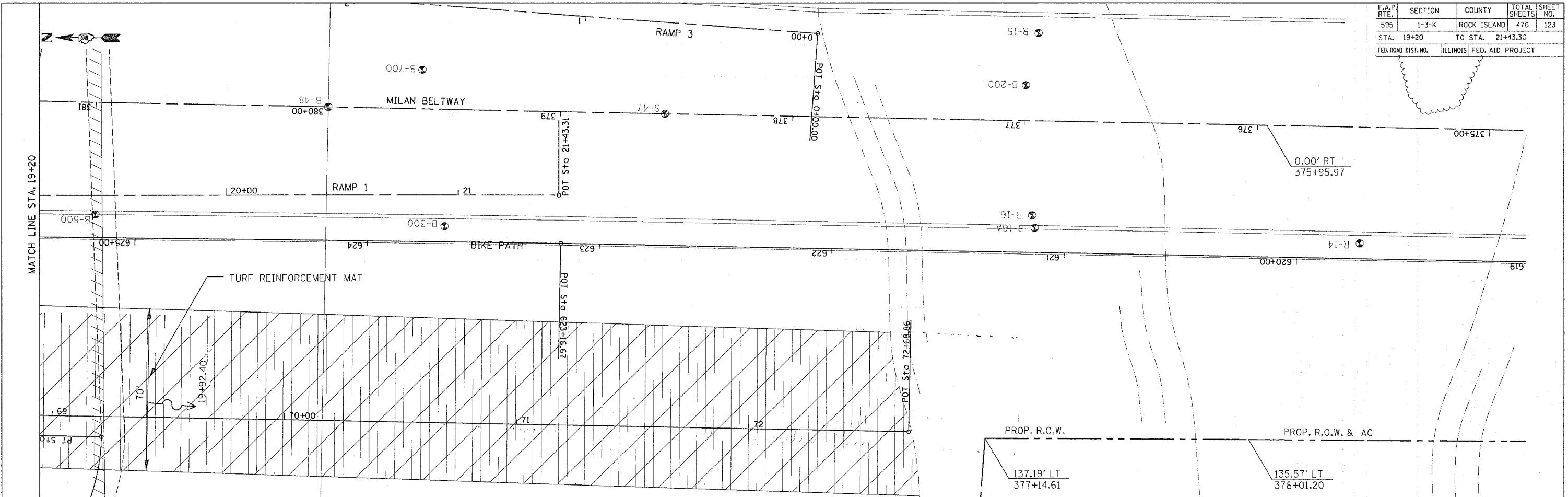
STAGE 1 PHASE 1 BERM
 STA. 12+80 - 17+50
 EARTH EXCAVATION= 0 C.Y.
 EMBANKMENT= 1764 C.Y.
 FURNISHED EXCAVATION= 1764 C.Y.*
 *TOTAL DOES NOT INCLUDE GRANULAR EMBANKMENT

PLAN	DATE
SURVEYED	
NOTED	
CHECKED	
ALIGNED	
BY	
NO. OF	
FILE	
NAME	

PROFILE	DATE
SURVEYED	
NOTED	
CHECKED	
BY	
NO. OF	
FILE	
NAME	

52ND AVENUE RAMP 1 - STA. 12+80 TO STA. 19+20

F.A.P. RTE.	SECTION	COUNTY	TOTAL SHEETS	SHEET NO.
595	1-3-K	ROCK ISLAND	476	123
STA. 19+20		TO STA. 21+43.30		
FED. ROAD DIST. NO.		ILLINOIS FED. AID PROJECT		



PLAN

SURVEYED	BY	DATE
ALIGNED		
CHECKED		
NOTE BOOK NO.		
FILE NAME		

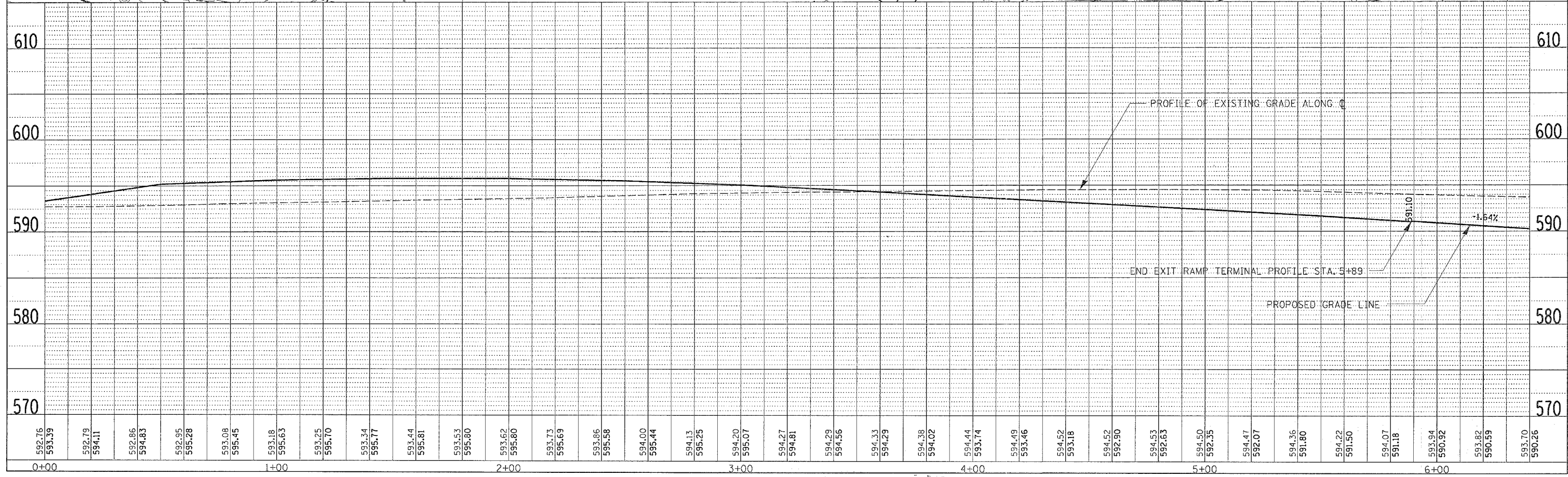
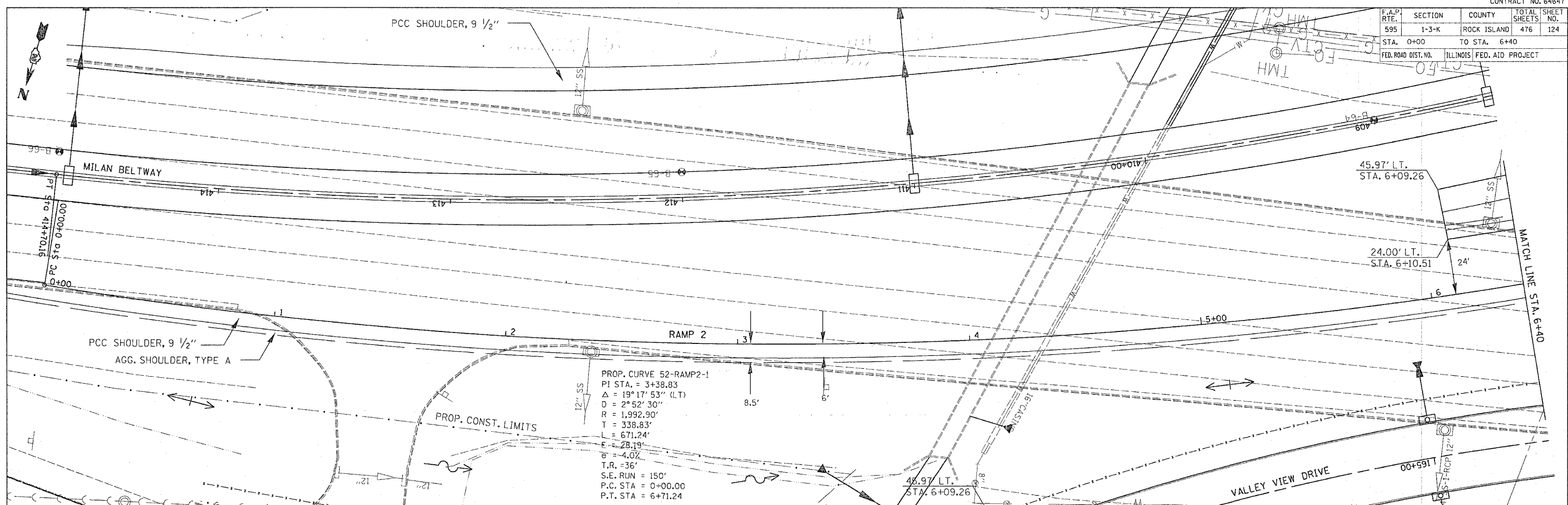
PROFILE

SURVEYED	BY	DATE
GRADES CHECKED		
NOTE BOOK NO.		
PROFILE		

F.A.P. RTE.	SECTION	COUNTY	TOTAL SHEETS	SHEET NO.
595	1-3-K	ROCK ISLAND	476	124
STA. 0+00		TO STA. 6+40		
FED. ROAD DIST. NO.		ILLINOIS FED. AID PROJECT		

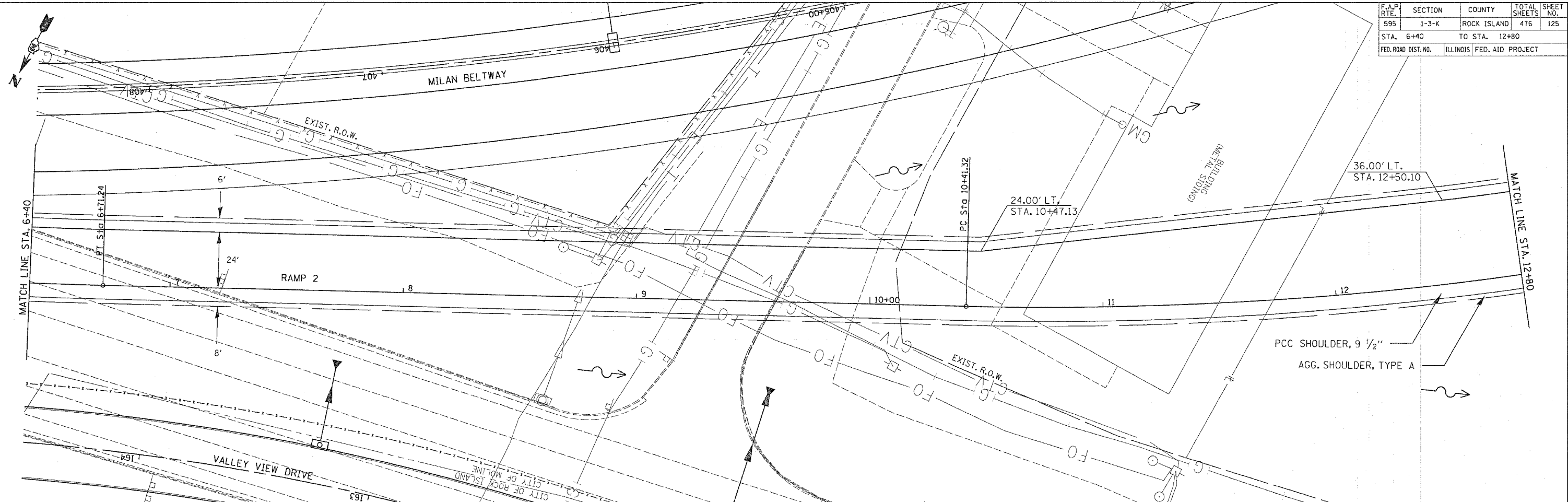
REVIEWED	DATE
BY	
PLANNED	
NOTE BOOK	
NO.	

REVIEWED	DATE
BY	
GRADES CHECKED	
NOTE BOOK	
NO.	



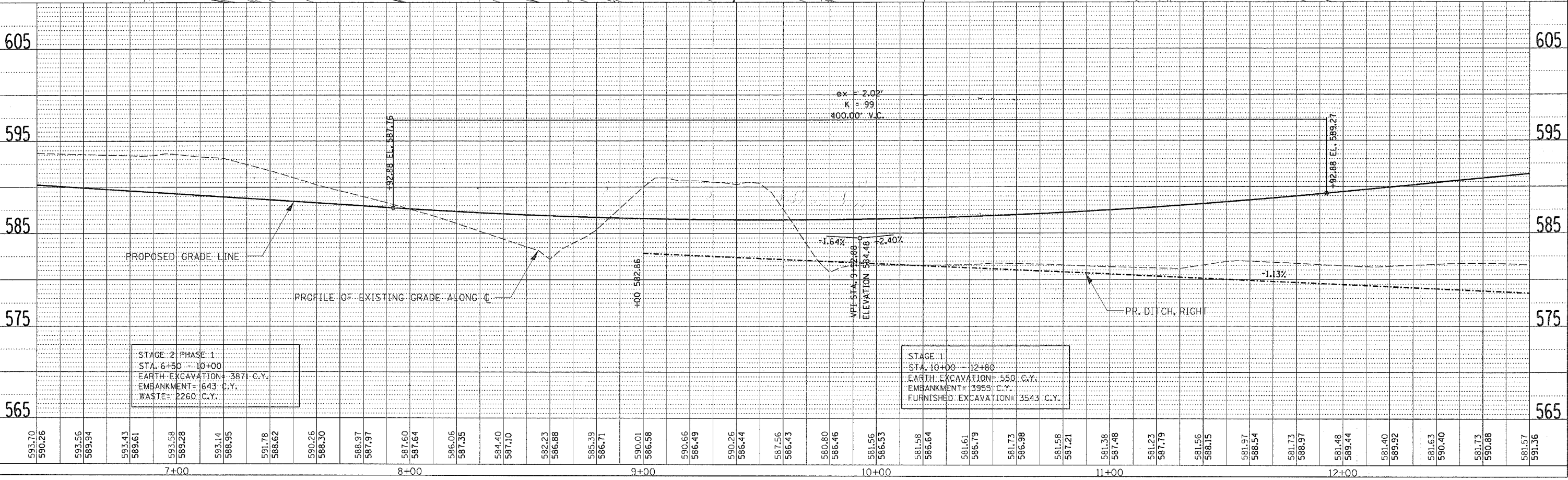
52ND AVENUE RAMP 2 - STA. 0+00 TO STA. 6+40

F.A.P. RTE.	SECTION	COUNTY	TOTAL SHEETS	SHEET NO.
595	1-3-K	ROCK ISLAND	476	125
STA. 6+40		TO STA. 12+80		
FED. ROAD DIST. NO.		ILLINOIS FED. AID PROJECT		



DATE	BY	REVISION

DATE	BY	REVISION

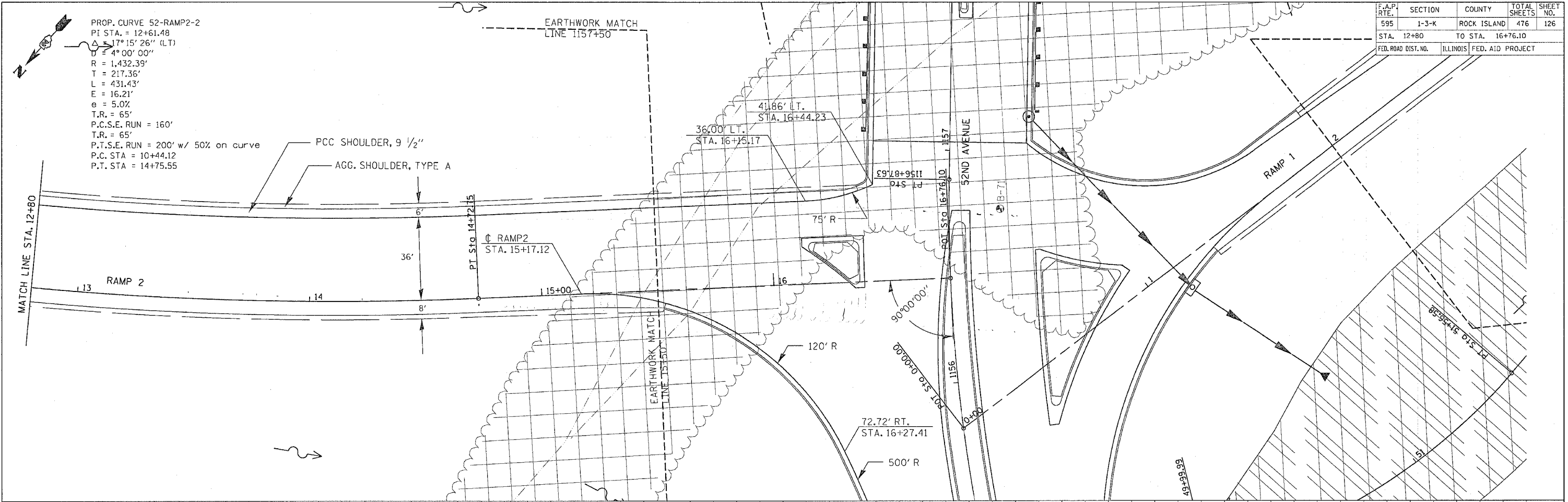


52ND AVENUE RAMP 2 - STA. 6+40 TO STA. 12+80

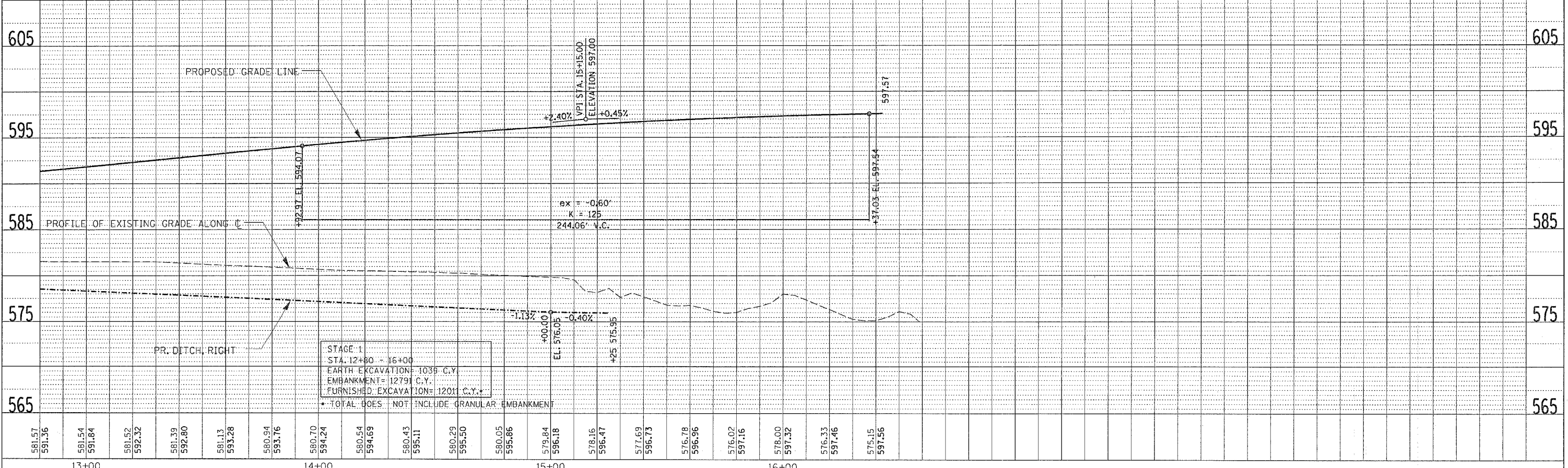
F.A.P. RTE.	SECTION	COUNTY	TOTAL SHEETS	SHEET NO.
595	1-3-K	ROCK ISLAND	476	126
STA. 12+80		TO STA. 16+76.10		
FED. ROAD DIST. NO.		ILLINOIS	FED. AID PROJECT	

PROP. CURVE 52-RAMP2-2
 PI STA. = 12+61.48
 $\Delta = 17^{\circ}15'26''$ (LT)
 $D = 4^{\circ}00'00''$
 $R = 1,432.39'$
 $T = 217.36'$
 $L = 431.43'$
 $E = 16.21'$
 $e = 5.0\%$
 $T.R. = 65'$
 $P.C.S.E. RUN = 160'$
 $T.R. = 65'$
 $P.T.S.E. RUN = 200'$ w/ 50% on curve
 $P.C. STA = 10+44.12$
 $P.T. STA = 14+75.55$

PLAN	DATE
SURVEYED	
NOTE BOOK	
ALIGNED	
CHECKED	
BY	
NO.	



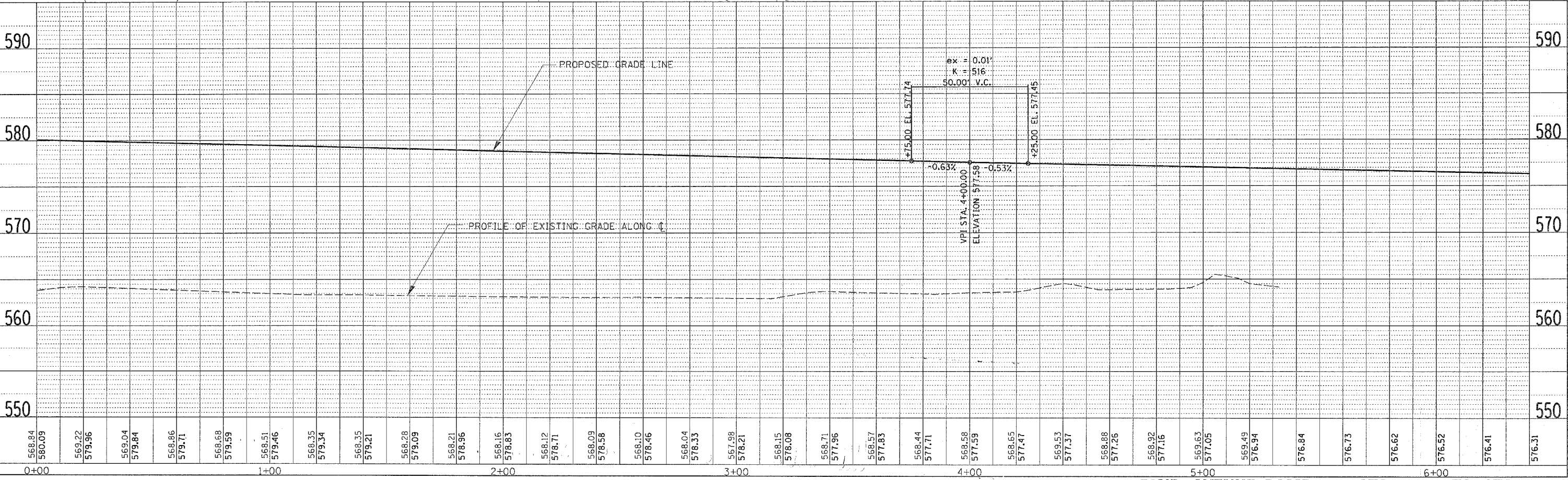
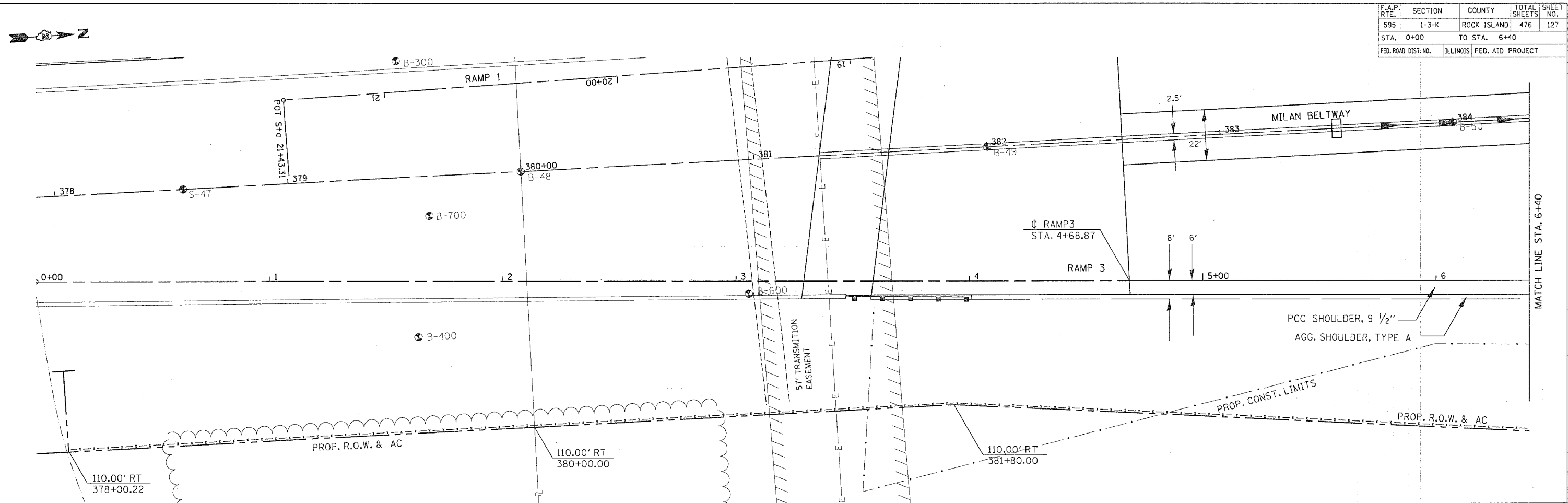
PROFILE	DATE
SURVEYED	
NOTE BOOK	
CHECKED	
BY	
NO.	



STAGE 1
 STA. 12+80 - 16+00
 EARTH EXCAVATION = 1038 C.Y.
 EMBANKMENT = 1279 C.Y.
 FURNISHED EXCAVATION = 1201 C.Y.
 * TOTAL DOES NOT INCLUDE GRANULAR EMBANKMENT

52ND AVENUE RAMP 2 - STA. 12+80 TO STA. 16+76.10

F.A.P. RTE.	SECTION	COUNTY	TOTAL SHEETS	SHEET NO.
595	1-3-K	ROCK ISLAND	476	127
STA. 0+00		TO STA. 6+40		
FED. ROAD DIST. NO.		ILLINOIS FED. AID PROJECT		



52ND AVENUE RAMP 3 - STA. 0+00 TO STA. 6+40

PLAN

REVIEWED	DATE
PLOTTED	
CHECKED	
FILED	
NO. _____	

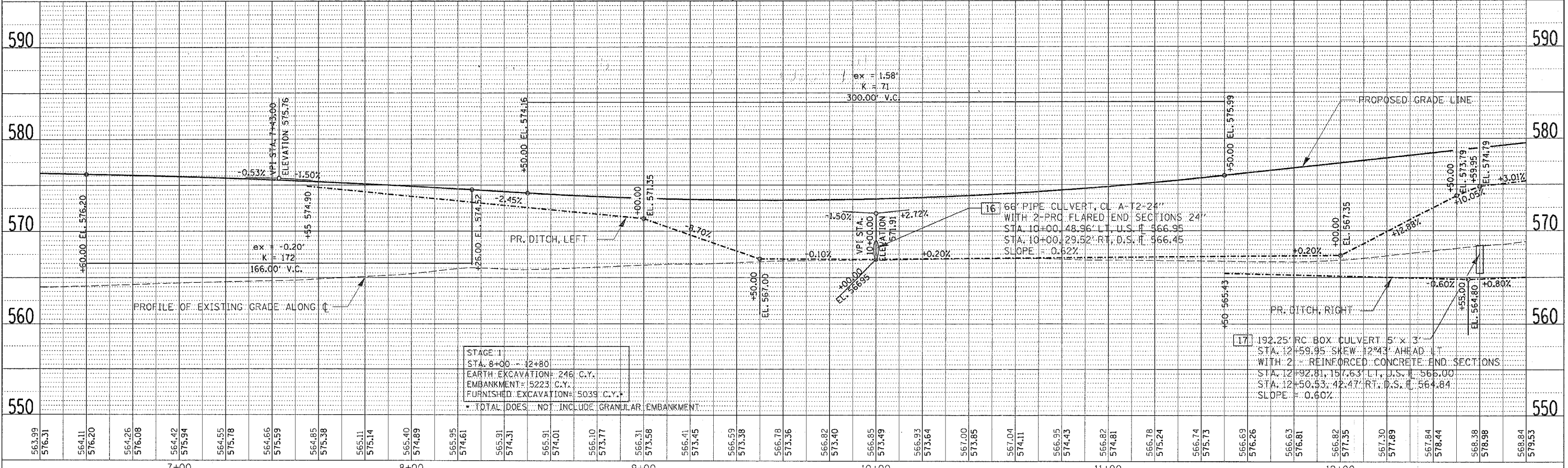
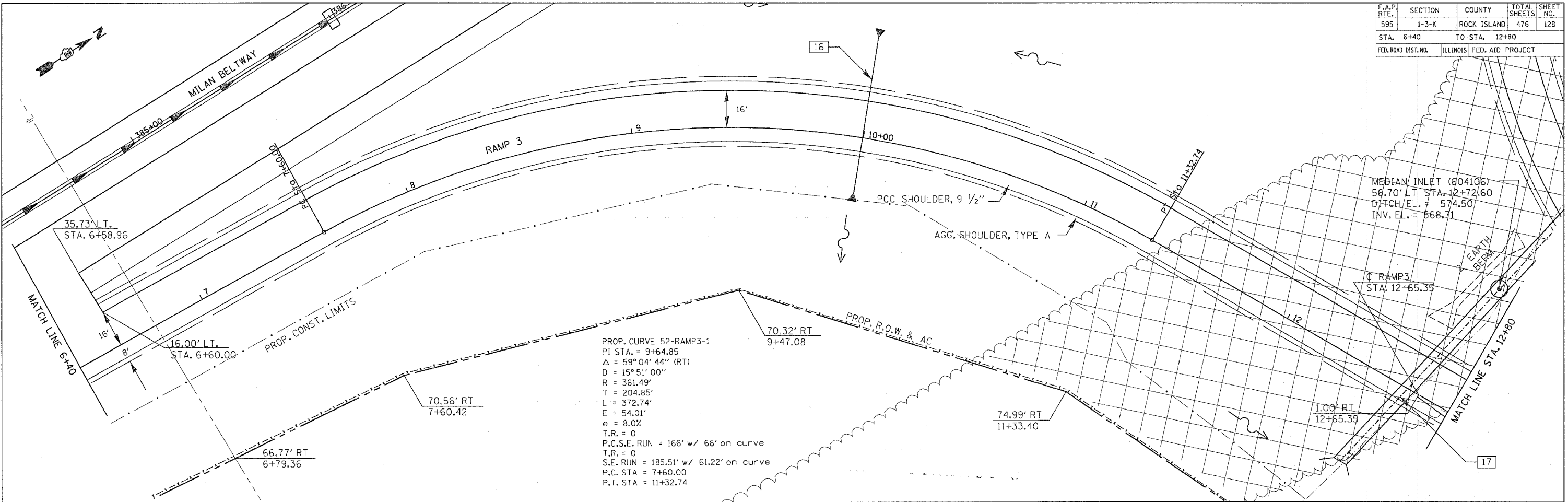
PROFILE

REVIEWED	DATE
PLOTTED	
CHECKED	
FILED	
NO. _____	

F.A.P. RTE.	SECTION	COUNTY	TOTAL SHEETS	SHEET NO.
595	1-3-K	ROCK ISLAND	476	128
STA. 6+40		TO STA. 12+80		
FED. ROAD DIST. NO.		ILLINOIS FED. AID PROJECT		

PLAN	SURVEYED	DATE
NOTE BOOK	BY	
NO.		

PROFILE	SURVEYED	DATE
NOTE BOOK	BY	
NO.		

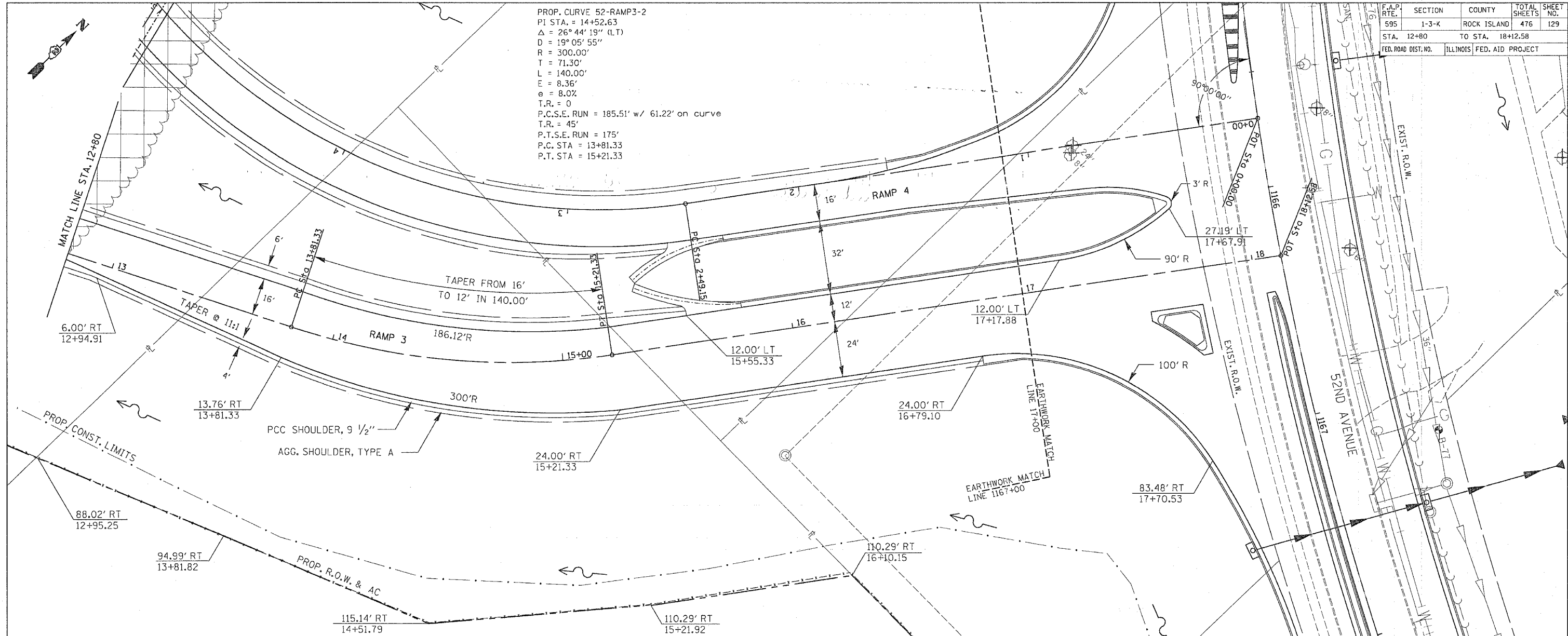


STAGE 1
 STA. 8+00 - 12+80
 EARTH EXCAVATION= 246 C.Y.
 EMBANKMENT= 15223 C.Y.
 FURNISHED EXCAVATION= 5039 C.Y.
 * TOTAL DOES NOT INCLUDE GRANULAR EMBANKMENT

52ND AVENUE RAMP 3 - STA. 6+40 TO STA. 12+80

F.A.P. RTE.	SECTION	COUNTY	TOTAL SHEETS	SHEET NO.
595	1-3-K	ROCK ISLAND	476	129
STA. 12+80		TO STA. 18+12.58		
FED. ROAD DIST. NO.		ILLINOIS FED. AID PROJECT		

PROP. CURVE 52-RAMP3-2
 P.I. STA. = 14+52.63
 $\Delta = 26^\circ 44' 19''$ (LT)
 $D = 19^\circ 05' 55''$
 $R = 300.00'$
 $T = 71.30'$
 $L = 140.00'$
 $E = 8.36'$
 $e = 8.0\%$
 $T.R. = 0$
 $P.C.S.E. RUN = 185.51' w/ 61.22' on curve$
 $T.R. = 45'$
 $P.T.S.E. RUN = 175'$
 $P.C. STA = 13+81.33$
 $P.T. STA = 15+21.33$

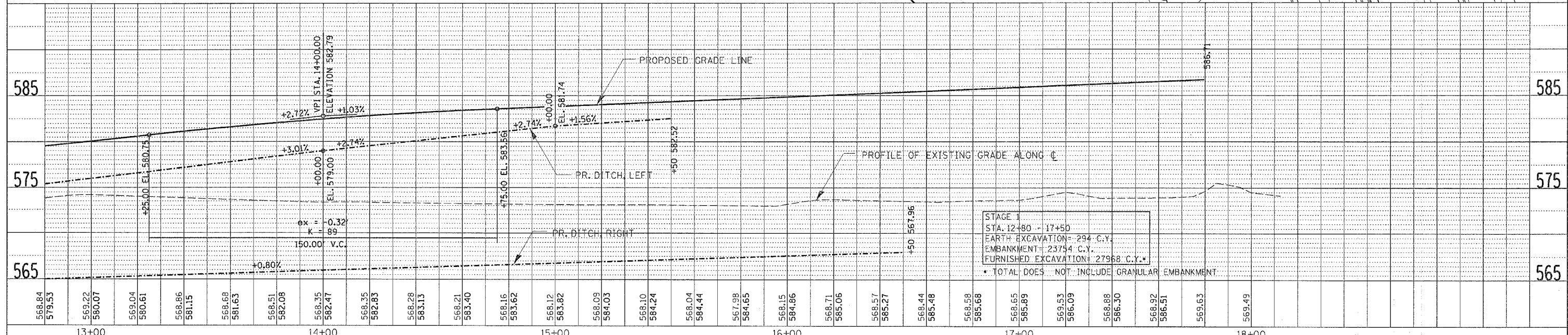


PLAN

REVISION	DATE
NOTED	
CHECKED	
DESIGNED	
DRAWN	

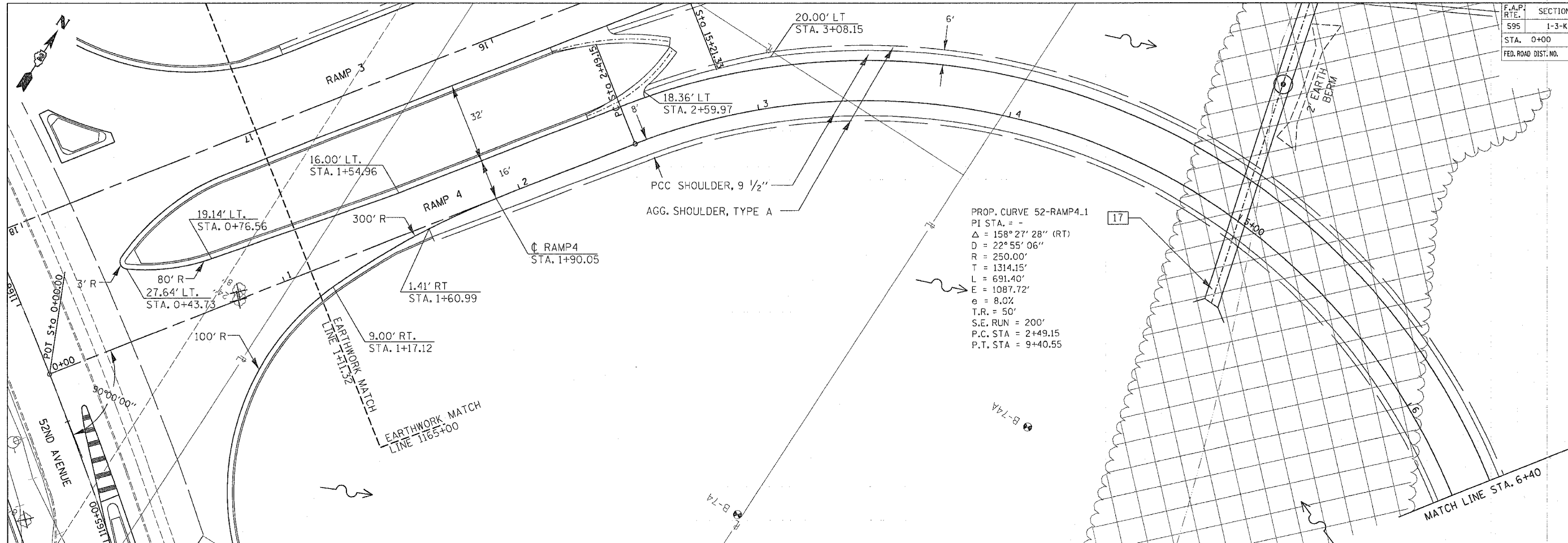
PROFILE

REVISION	DATE
NOTED	
CHECKED	
DESIGNED	
DRAWN	



STAGE 1
 STA. 12+80 - 17+50
 EARTH EXCAVATION - 294 C.Y.
 EMBANKMENT - 23754 C.Y.
 FURNISHED EXCAVATION - 27968 C.Y.*
 * TOTAL DOES NOT INCLUDE GRANULAR EMBANKMENT

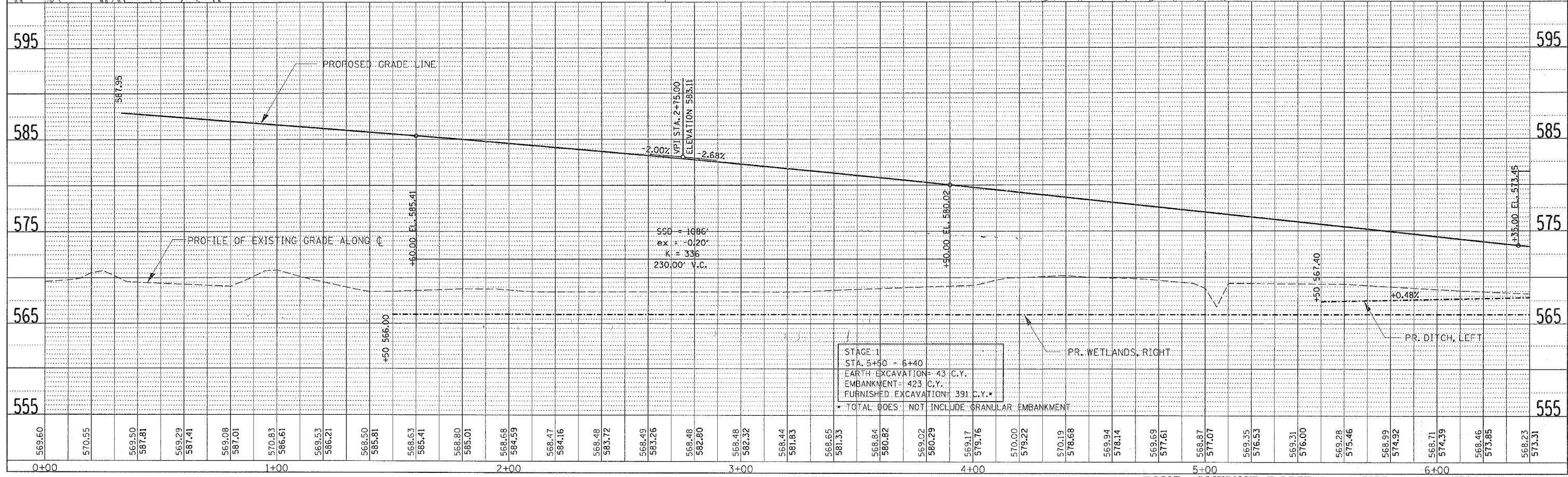
F.A.P. RTE.	SECTION	COUNTY	TOTAL SHEETS	SHEET NO.
595	I-3-K	ROCK ISLAND	476	130
STA. 0+00		TO STA. 6+40		
FED. ROAD DIST. NO.		ILLINOIS FED. AID PROJECT		



PROP. CURVE 52-RAMP4.1
 PI STA. = -
 $\Delta = 158^\circ 27' 28''$ (RT)
 $D = 22^\circ 55' 06''$
 $R = 250.00'$
 $T = 1314.15'$
 $L = 691.40'$
 $E = 1087.72'$
 $e = 8.0\%$
 $T.R. = 50'$
 $S.E. RUN = 200'$
 $P.C. STA = 2+49.15$
 $P.T. STA = 9+40.55$

REVISION	DATE
BY	
NO.	
PLAN	
NOTE BOOK	
CHECKED	
FILE NAME	

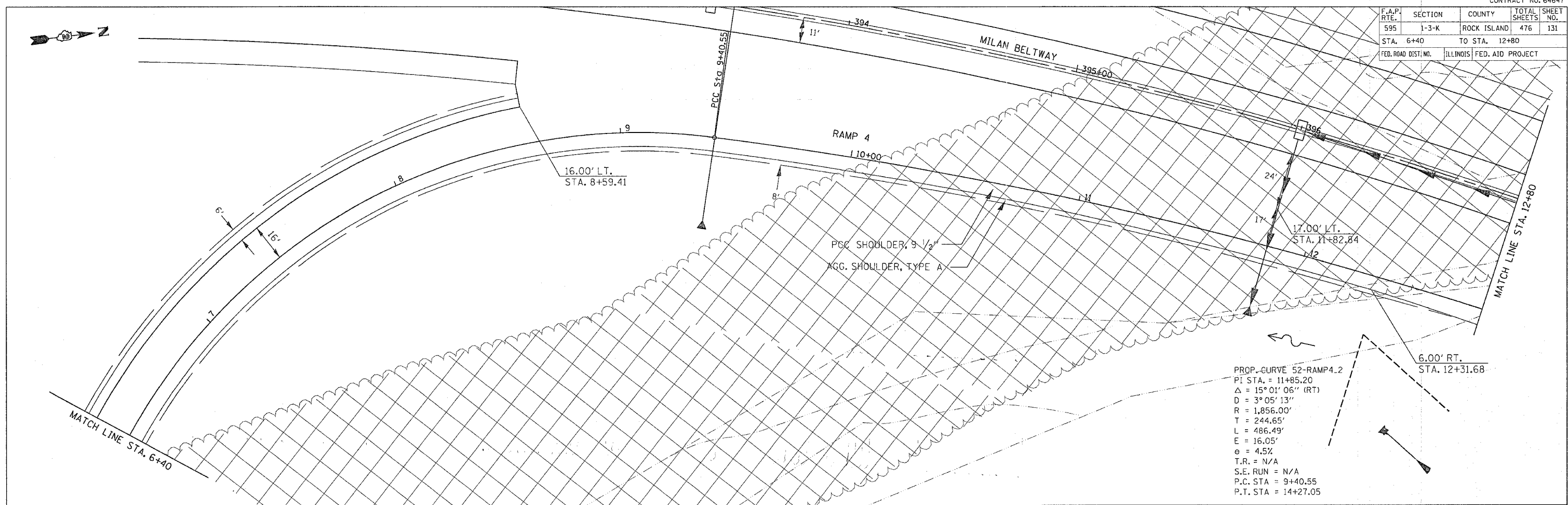
REVISION	DATE
BY	
NO.	
PROFILE	
GRADES CHECKED	
STRUCTURE	
NOTATION	



52ND AVENUE RAMP 4 - STA. 0+00 TO STA. 6+40

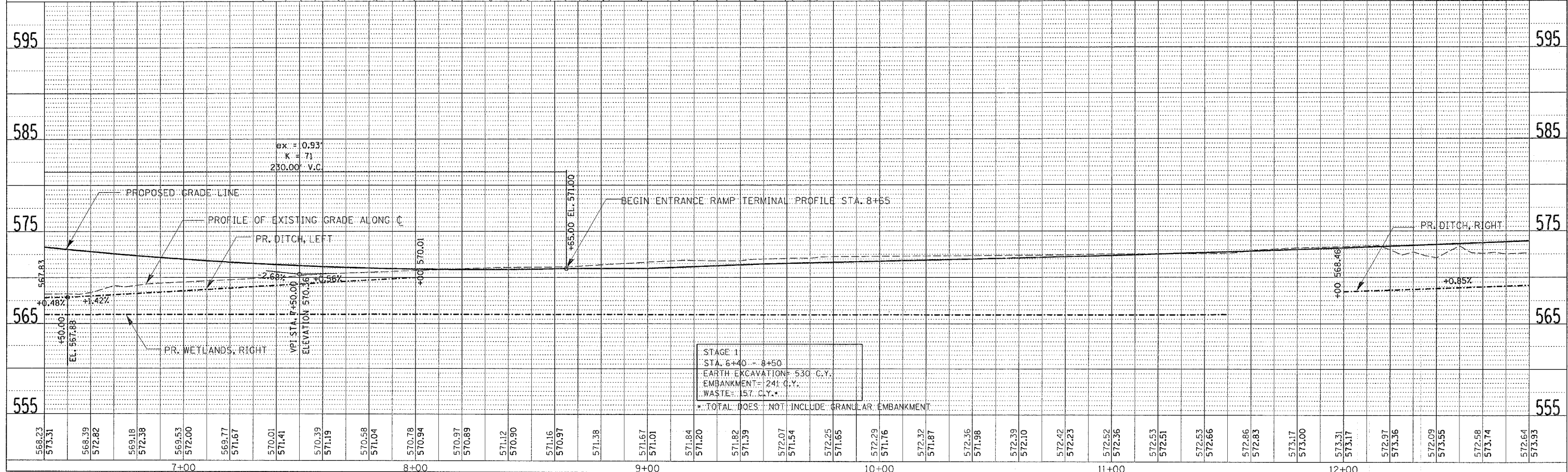
F.A.P. RTE.	SECTION	COUNTY	TOTAL SHEETS	SHEET NO.
595	1-3-K	ROCK ISLAND	476	131
STA. 6+40	TO STA. 12+80			
FED. ROAD DIST. NO.	ILLINOIS	FED. AID PROJECT		

PLAN	REVISIONS	DATE
NO.	BY	
	DATE	
	BY	
	DATE	
	BY	
	DATE	



PROP. CURVE 52-RAMP4.2
 PI STA. = 11+85.20
 $\Delta = 15^\circ 01' 06''$ (RT)
 $D = 3^\circ 05' 13''$
 $R = 1,856.00'$
 $T = 244.65'$
 $L = 486.49'$
 $E = 16.05'$
 $e = 4.5\%$
 $T.R. = N/A$
 $S.E. RUN = N/A$
 $P.C. STA = 9+40.55$
 $P.T. STA = 14+27.05$

PROFILE	REVISIONS	DATE
NO.	BY	
	DATE	
	BY	
	DATE	
	BY	
	DATE	

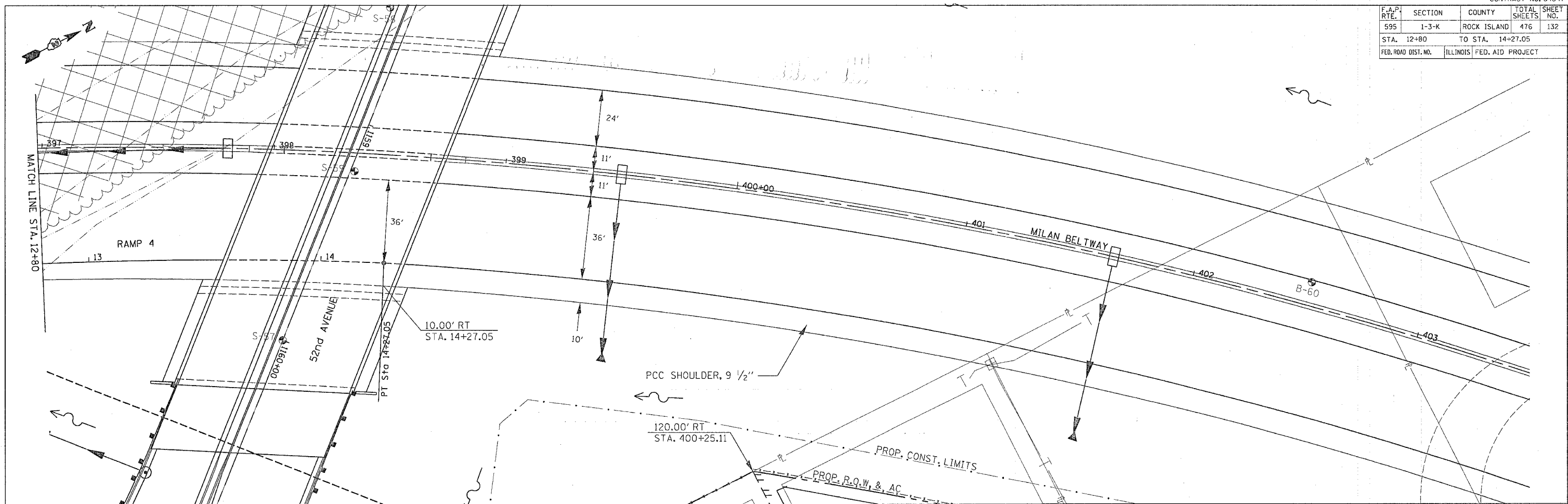


STAGE 1
 STA. 8+40 - 8+60
 EARTH EXCAVATION = 530 C.Y.
 EMBANKMENT = 241 C.Y.
 WASTE = 157 C.Y.
 *TOTAL DOES NOT INCLUDE GRANULAR EMBANKMENT


52ND AVENUE RAMP 4 - STA. 6+40 TO STA. 12+80

F.A.P. RTE.	SECTION	COUNTY	TOTAL SHEETS	SHEET NO.
595	1-3-K	ROCK ISLAND	476	132
STA. 12+80		TO STA. 14+27.05		
FED. ROAD DIST. NO.		ILLINOIS FED. AID PROJECT		

PLAN	REVIEWED	DATE
NOTE BOOK NO.	PLOTTED	
	ALIGNED	
	CHECKED	
	CADD FILE NAME	



PROFILE	REVIEWED	DATE
NOTE BOOK NO.	GRADES CHECKED	
	STRUCTURE NOTATIONS OK'D	



52ND AVENUE RAMP 4 - STA. 12+80 TO STA. 14+27.05

F.A.P. RTE.	SECTION	COUNTY	TOTAL SHEETS	SHEET NO.
595	1-3-K	ROCK ISLAND	476	133
STA.	TO STA.			
FED. ROAD DIST. NO.	ILLINOIS FED. AID PROJECT			



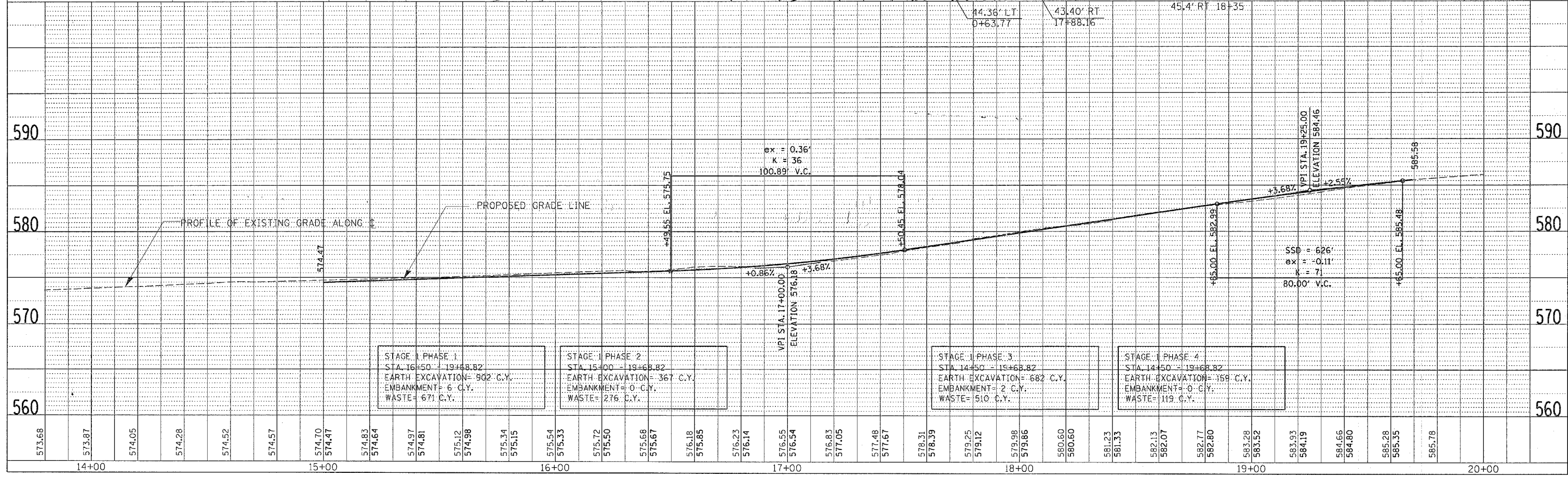
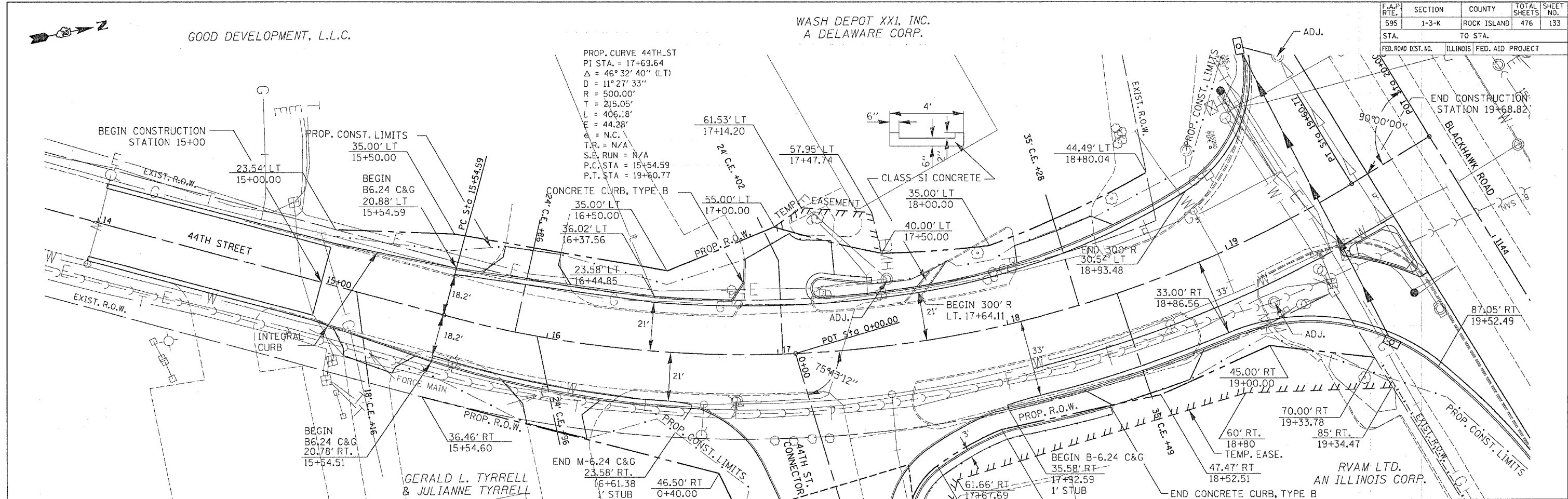
GOOD DEVELOPMENT, L.L.C.

WASH DEPOT XXI, INC.
A DELAWARE CORP.

PROP. CURVE 44TH ST
 PI STA. = 17+69.64
 $\Delta = 46^\circ 32' 40''$ (LT)
 $D = 11^\circ 27' 33''$
 $R = 500.00'$
 $T = 215.05'$
 $L = 406.18'$
 $E = 44.28'$
 $\phi = N.C.$
 T.R. = N/A
 S.E. RUN = N/A
 P.C. STA = 15+54.59
 P.T. STA = 19+60.77

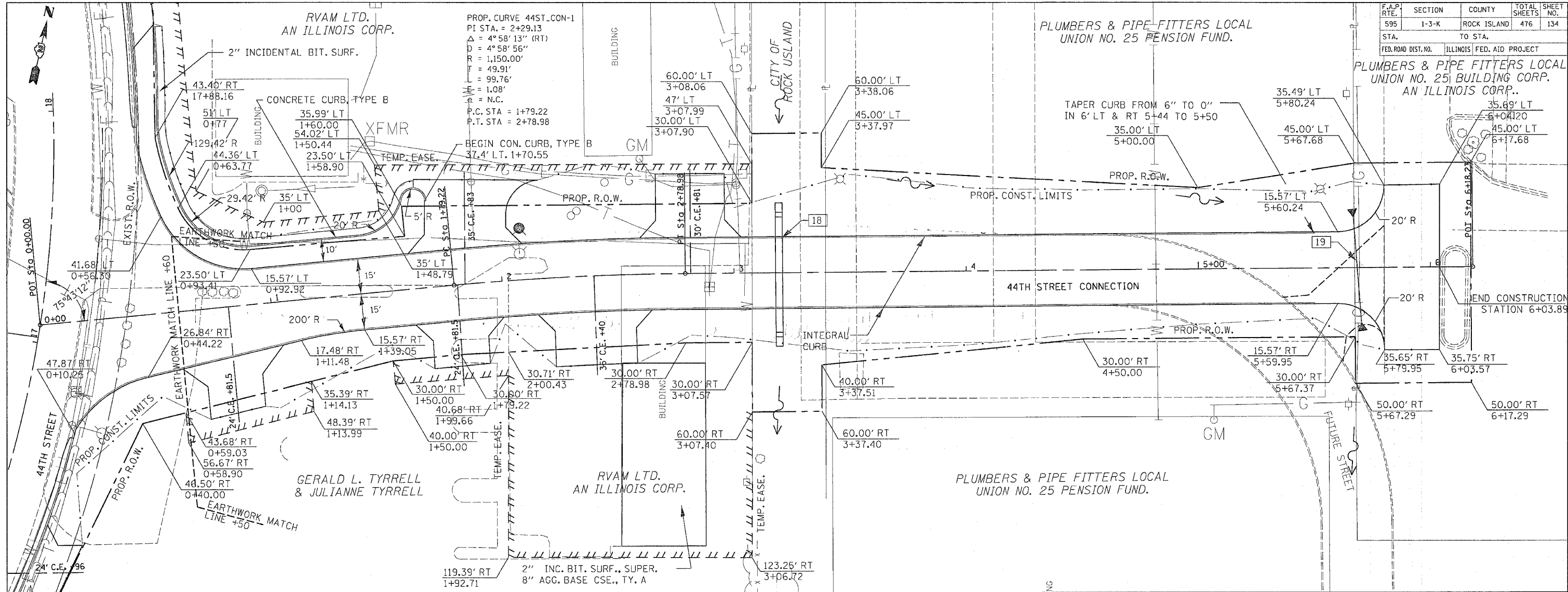
DATE
BY
REVISION
PLAN
NOTE BOOK
NO.

DATE
BY
REVISION
PROFILE
NOTE BOOK
NO.



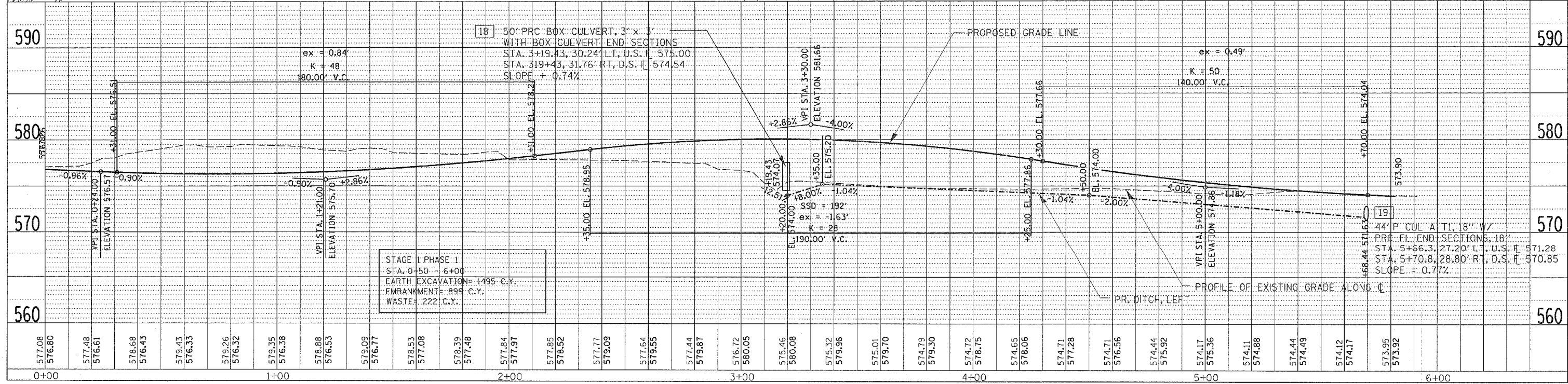
44TH STREET - STA. 13+80 TO STA. 20+00

F.A.P. RTE.	SECTION	COUNTY	TOTAL SHEETS	SHEET NO.
595	1-3-K	ROCK ISLAND	476	134
STA.	TO STA.			
FED. ROAD DIST. NO.	ILLINOIS FED. AID PROJECT			



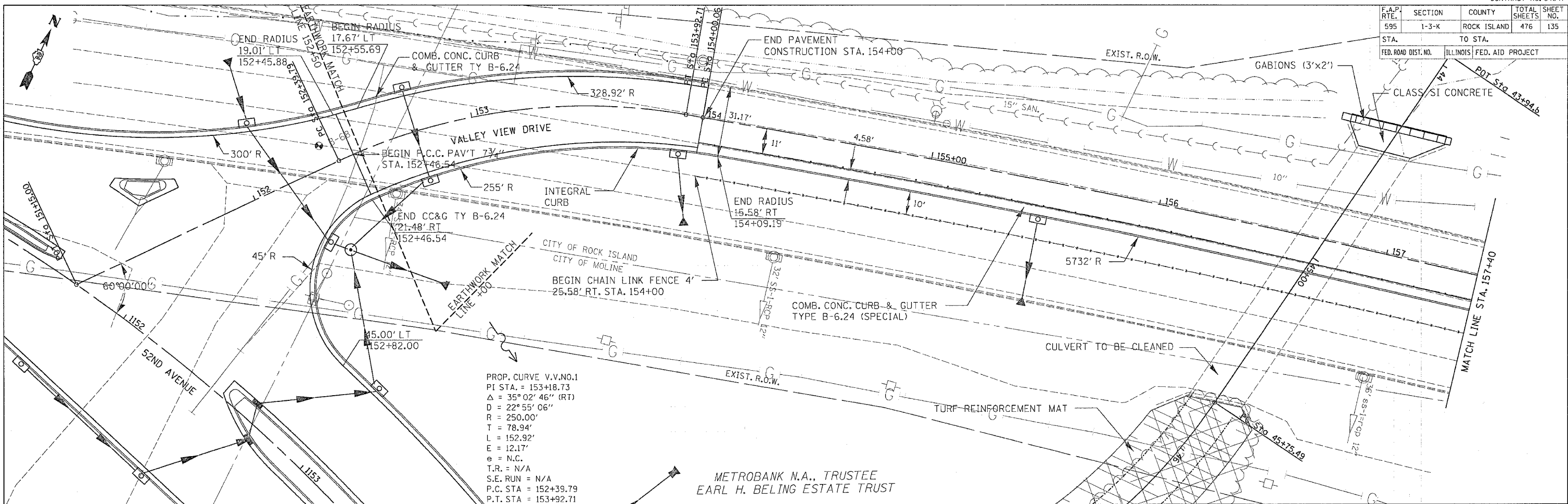
PLAN	DATE
REVISION	
NOTED	
ALIGNED	
CHECKED	
DATE	
BY	
NO.	

PROFILE	DATE
REVISION	
NOTED	
CHECKED	
DATE	
BY	
NO.	



44TH STREET CONNECTOR - STA. 0+00 TO STA. 5+95.39

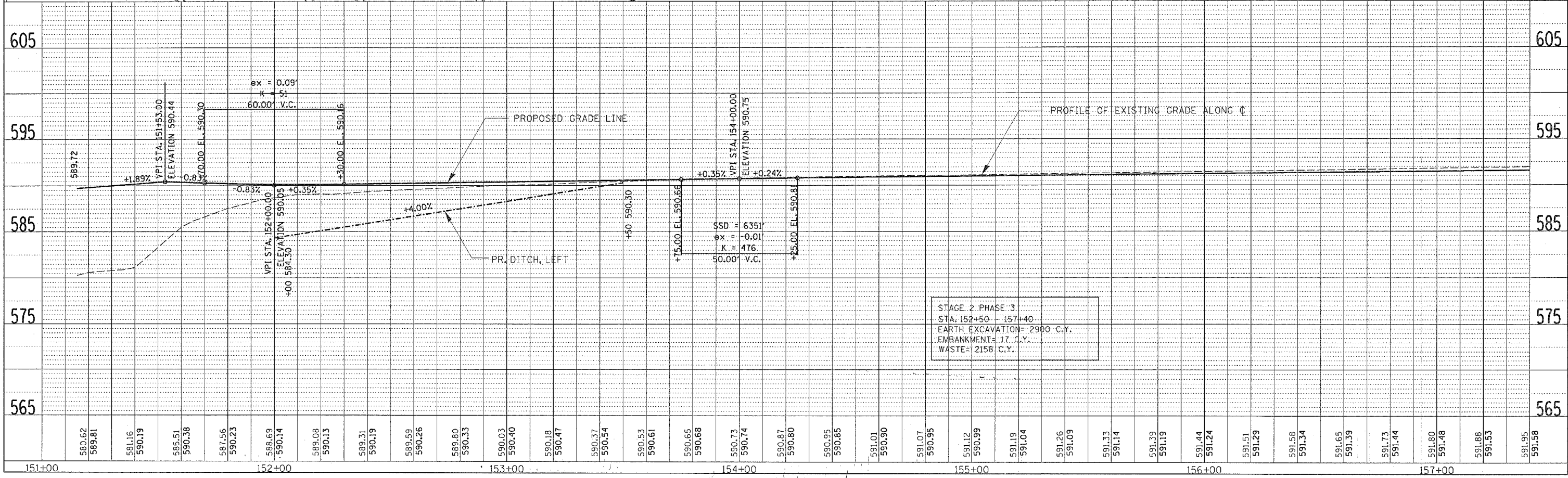
F.A.P. RTE.	SECTION	COUNTY	TOTAL SHEETS	SHEET NO.
595	1-3-K	ROCK ISLAND	476	135
STA. TO STA.		ILLINOIS FED. AID PROJECT		
FED. ROAD DIST. NO.				



PROP. CURVE V.V.NO.1
 PI STA. = 153+18.73
 $\Delta = 35^\circ 02' 46''$ (RT)
 $D = 22^\circ 55' 06''$
 $R = 250.00'$
 $T = 78.94'$
 $L = 152.92'$
 $E = 12.17'$
 $e = N.C.$
 $T.R. = N/A$
 $S.E. RUN = N/A$
 $P.C. STA = 152+39.79$
 $P.T. STA = 153+92.71$

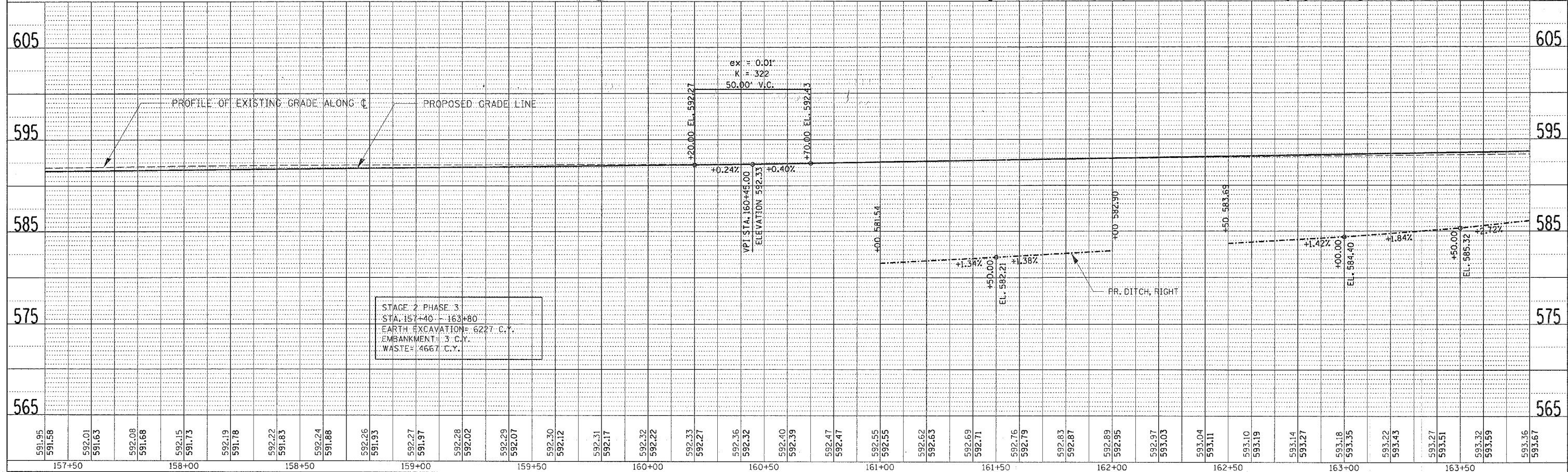
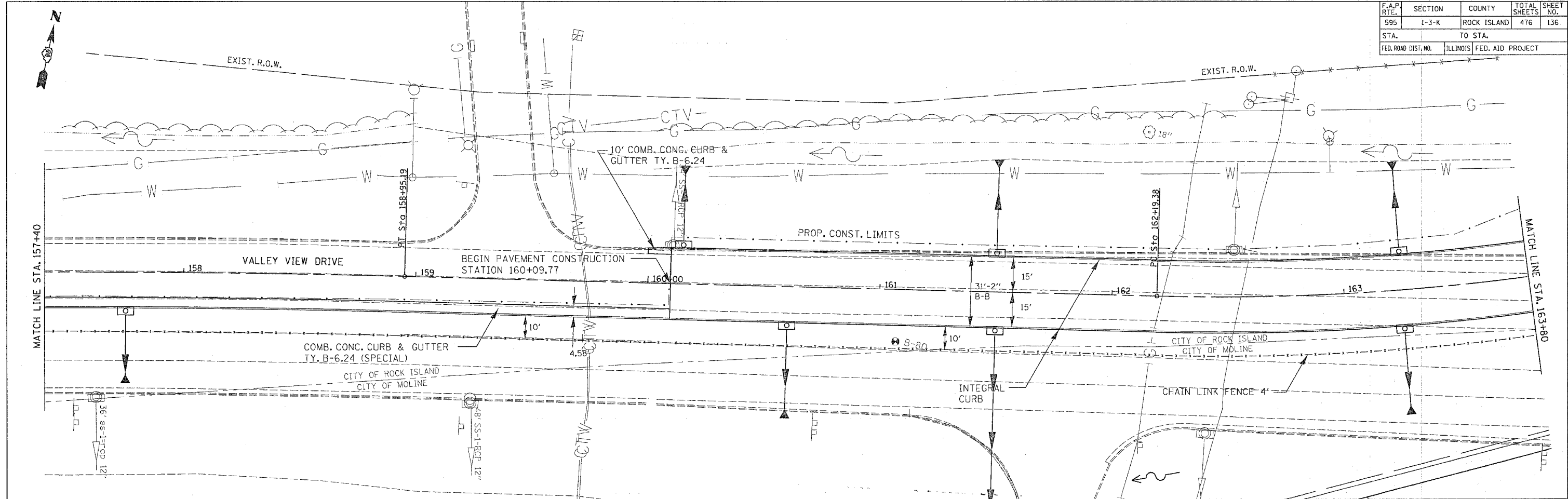
DATE	
BY	
REVISIONS	
NO.	
DESCRIPTION	
DATE	
BY	
NO.	
DESCRIPTION	
DATE	
BY	
NO.	
DESCRIPTION	

DATE	
BY	
REVISIONS	
NO.	
DESCRIPTION	
DATE	
BY	
NO.	
DESCRIPTION	
DATE	
BY	
NO.	
DESCRIPTION	



VALLEY VIEW DRIVE - STA. 151+00 TO STA. 157+40

F.A.P. RTE.	SECTION	COUNTY	TOTAL SHEETS	SHEET NO.
595	1-3-K	ROCK ISLAND	476	136
STA.		TO STA.		
FED. ROAD DIST. NO.		ILLINOIS FED. AID PROJECT		



STAGE 2 PHASE 3
 STA. 157+40 - 163+80
 EARTH EXCAVATION= 6227 C.Y.
 EMBANKMENT= 3 C.Y.
 WASTE= 4667 C.Y.

PLAN

DESIGNED	BY	DATE
CHECKED		
NOTED		
FILED		

PROFILE

DESIGNED	BY	DATE
CHECKED		
NOTED		
FILED		

VALLEY VIEW DRIVE - STA. 157+40 TO STA. 163+80

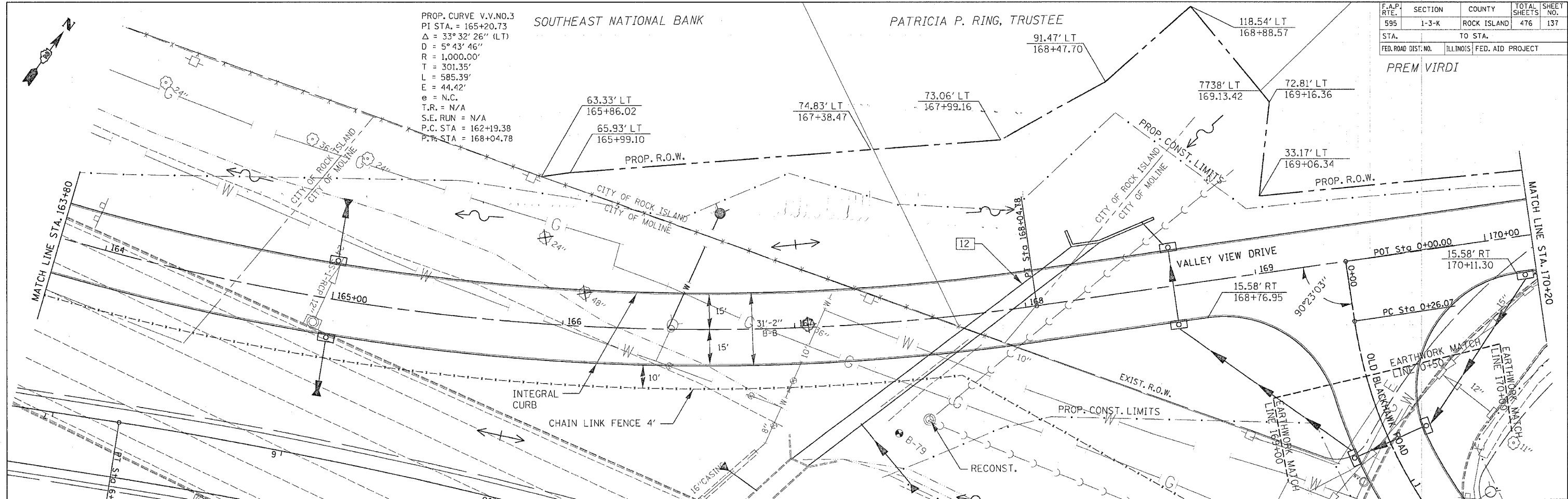
F.A.P. RTE.	SECTION	COUNTY	TOTAL SHEETS	SHEET NO.
595	1-3-K	ROCK ISLAND	476	137
STA.		TO STA.		
FED. ROAD DIST. NO.		ILLINOIS FED. AID PROJECT		

PREM VIRDI

PROP. CURVE V.V.NO.3
 PI STA. = 165+20.73
 $\Delta = 33^{\circ}32'26''$ (LT)
 $D = 5^{\circ}43'46''$
 $R = 1,000.00'$
 $T = 301.35'$
 $L = 585.39'$
 $E = 44.42'$
 $e = N.C.$
 $T.R. = N/A$
 $S.E. RUN = N/A$
 $P.C. STA = 162+19.38$
 $P.T. STA = 168+04.78$

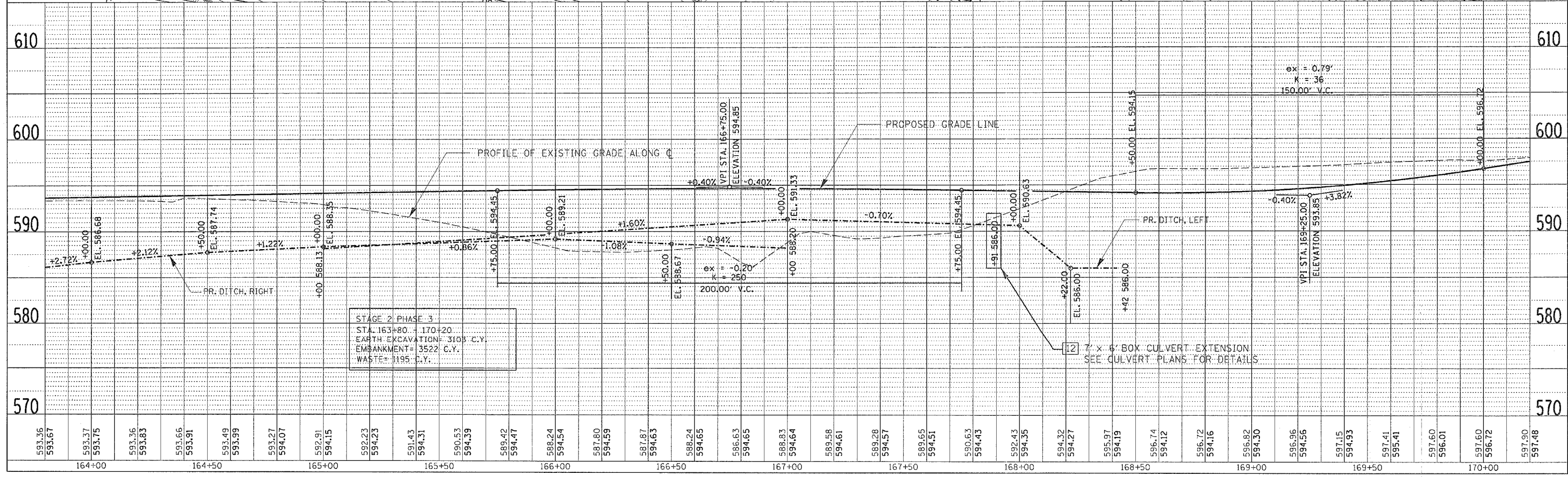
SOUTHEAST NATIONAL BANK

PATRICIA P. RING, TRUSTEE



PLAN	REVISION	DATE
NO.		

PROFILE	REVISION	DATE
NO.		




STAGE 2 PHASE 3
 STA. 163+80 - 170+20
 EARTH EXCAVATION = 3103 C.Y.
 EMBANKMENT = 3522 C.Y.
 WASTE = 1195 C.Y.

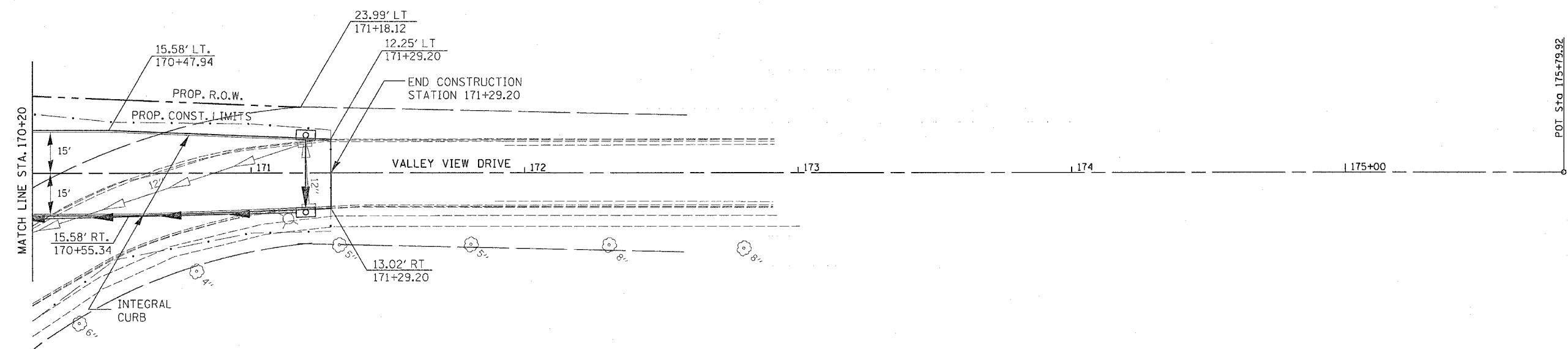
7' x 6' BOX CULVERT EXTENSION
 SEE CULVERT PLANS FOR DETAILS

VALLEY VIEW DRIVE - STA. 163+80 TO STA. 170+20

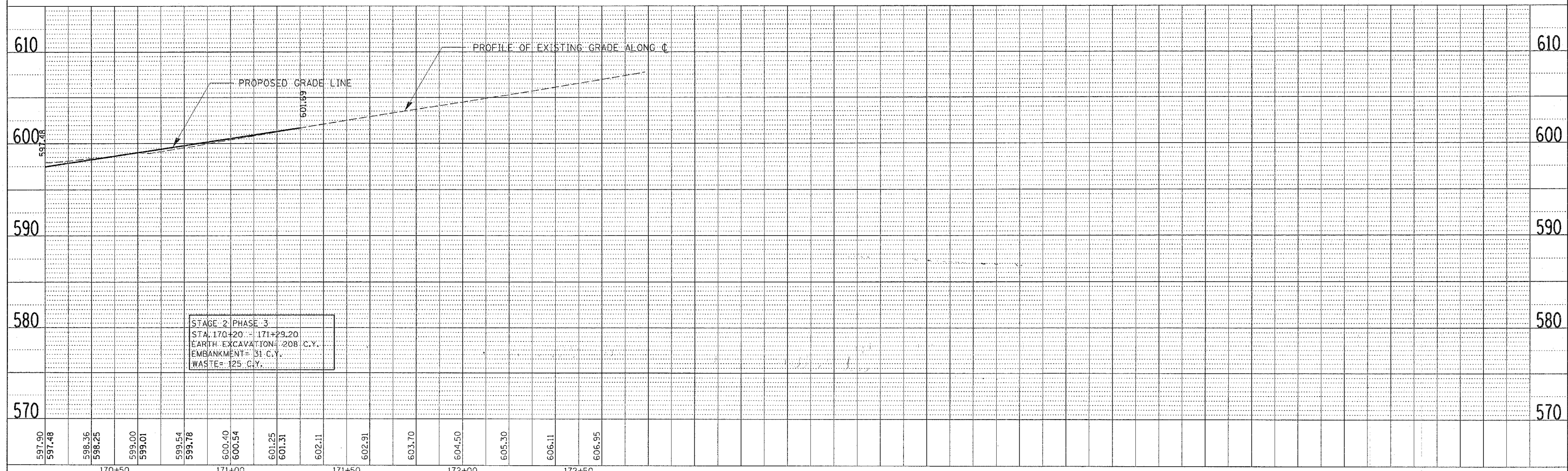
F.A.P. RTE.	SECTION	COUNTY	TOTAL SHEETS	SHEET NO.
595	1-3-K	ROCK ISLAND	476	138
STA.		TO STA.		
FED. ROAD DIST. NO.		ILLINOIS FED. AID PROJECT		



PLAN	DESIGNED	DATE
	PLOTTED	
	ALIGNED	
	CHECKED	
	BY	
	NO.	



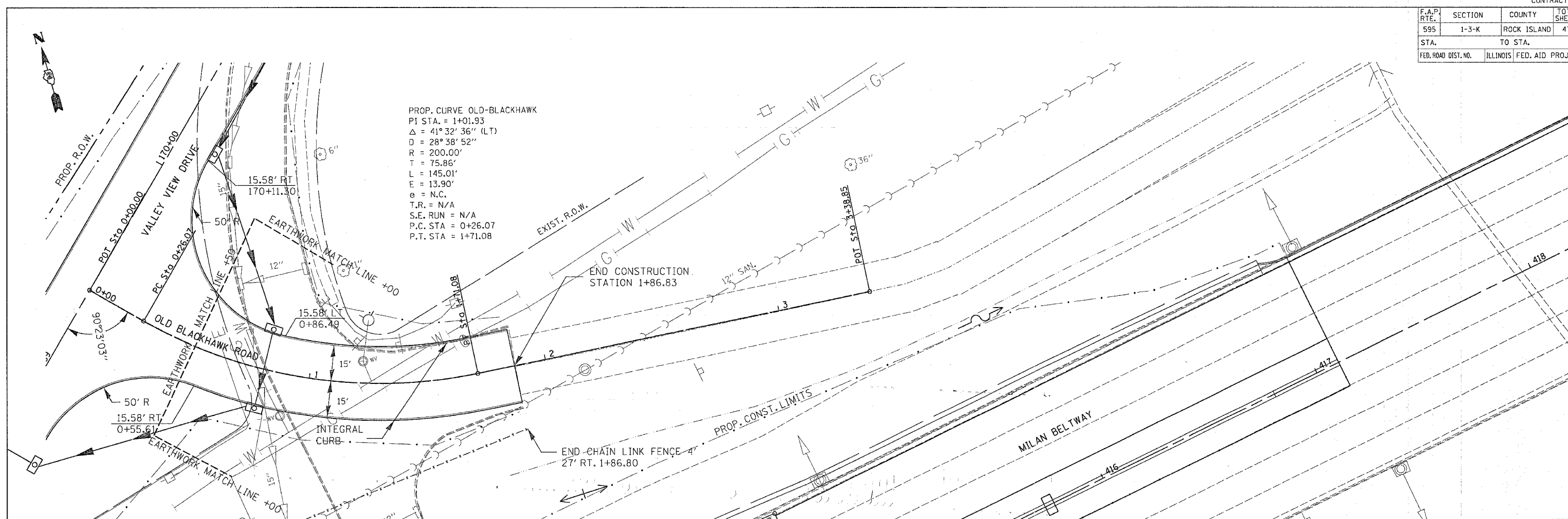
PROFILE	DESIGNED	DATE
	PLOTTED	
	GRADES CHECKED	
	STRUCTURE	
	NOTATION	
	BY	
	NO.	



VALLEY VIEW DRIVE - STA. 170+20 TO STA. 171+29.20

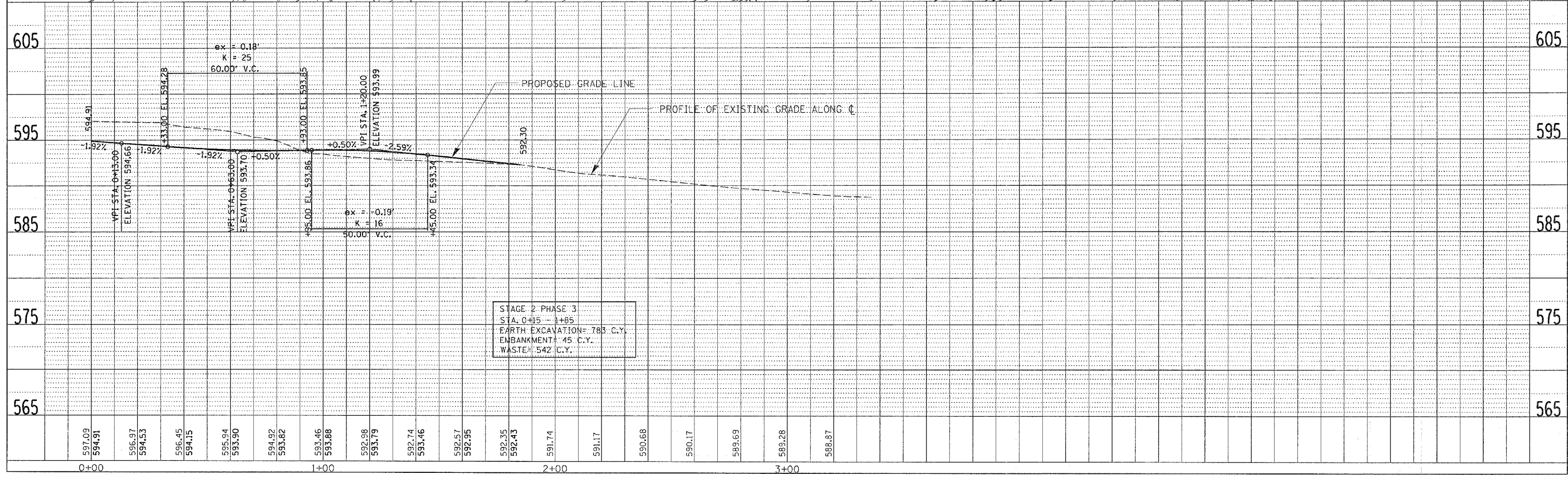
F.A.P. RTE.	SECTION	COUNTY	TOTAL SHEETS	SHEET NO.
595	1-3-K	ROCK ISLAND	476	139
STA.		TO STA.		
FED. ROAD DIST. NO.		ILLINOIS FED. AID PROJECT		

PROP. CURVE OLD-BLACKHAWK
 PI STA. = 1+01.93
 $\Delta = 41^\circ 32' 36''$ (LT)
 $D = 28^\circ 38' 52''$
 $R = 200.00'$
 $T = 75.86'$
 $L = 145.01'$
 $E = 13.90'$
 $e = \text{N.C.}$
 $T.R. = \text{N/A}$
 $S.E. \text{ RUN} = \text{N/A}$
 $P.C. \text{ STA} = 0+26.07$
 $P.T. \text{ STA} = 1+71.08$



PLAN	DATE	BY
REVISION		
NOTED		
CHECKED		
APPROVED		
FILE NAME		

PROFILE	DATE	BY
REVISION		
NOTED		
CHECKED		
APPROVED		
NOTATIONS		



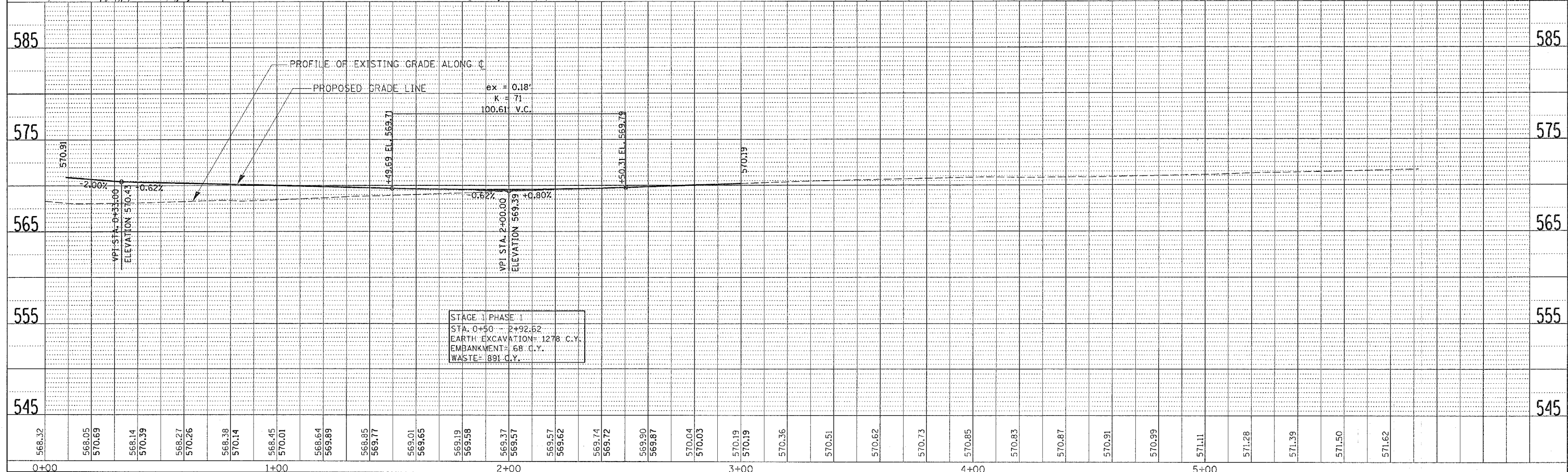
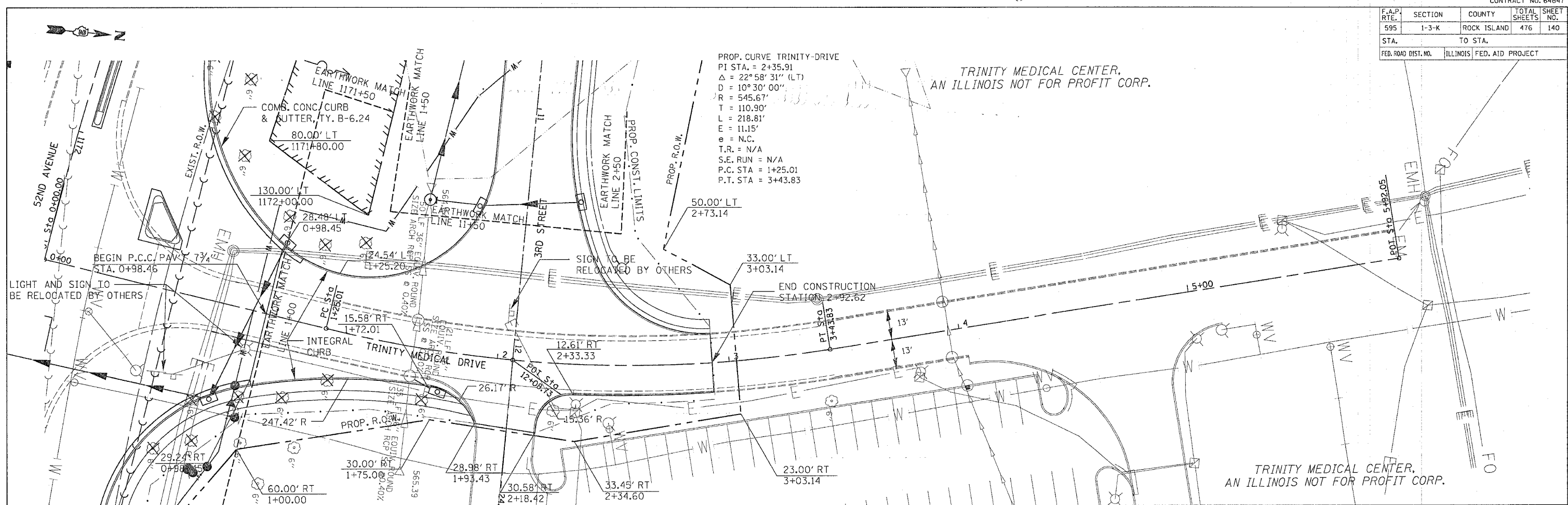
STAGE 2 PHASE 3
 STA. 0+15 - 1+85
 EARTH EXCAVATION = 783 C.Y.
 EMBANKMENT = 45 C.Y.
 WASTE = 542 C.Y.

OLD BLACKHAWK ROAD - STA. 0+00 TO STA. 1+85

F.A.P. RTE.	SECTION	COUNTY	TOTAL SHEETS	SHEET NO.
595	1-3-K	ROCK ISLAND	476	140
STA.		TO STA.		
FED. ROAD DIST. NO.		ILLINOIS FED. AID PROJECT		

PLAN	REVISION	DATE

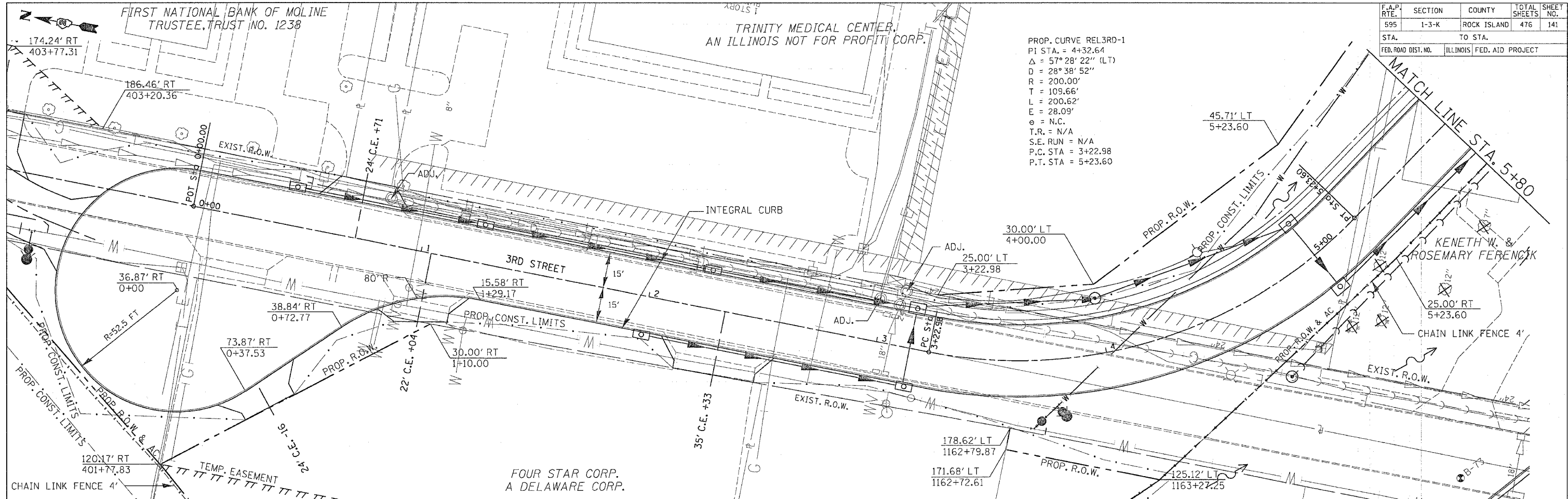
PROFILE	REVISION	DATE



TRINITY MEDICAL DRIVE - STA. 0+00 TO STA. 5+17.30

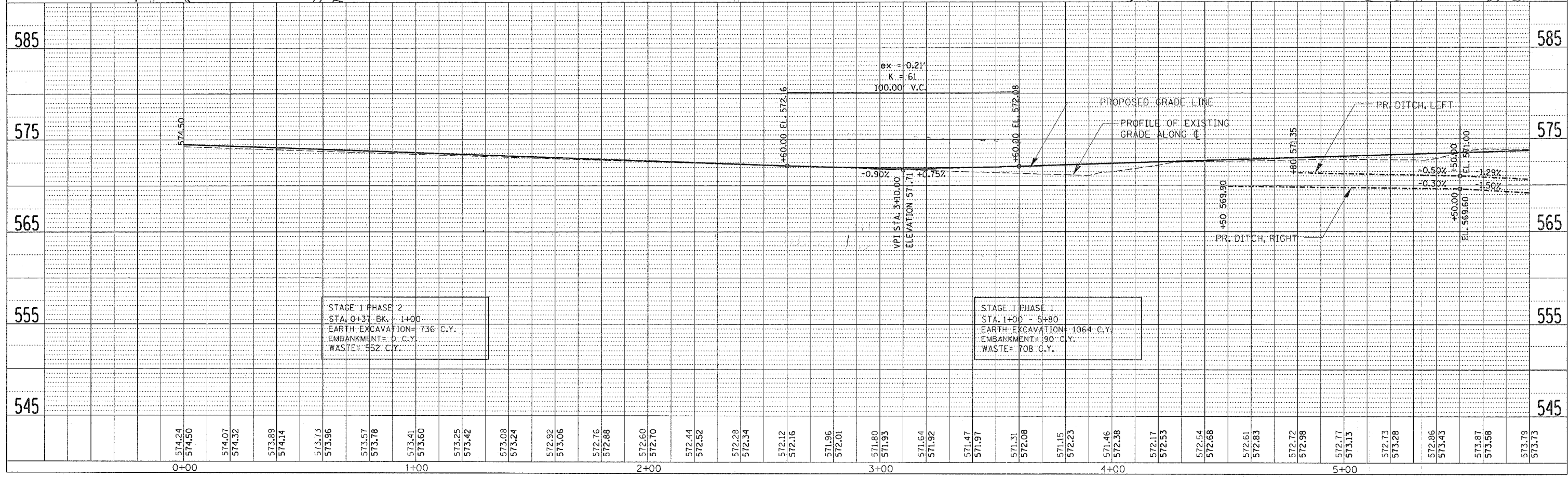
F.A.P. RTE.	SECTION	COUNTY	TOTAL SHEETS	SHEET NO.
595	1-3-K	ROCK ISLAND	476	141
STA.		TO STA.		
FED. ROAD DIST. NO.	ILLINOIS	FED. AID PROJECT		

PROP. CURVE REL3RD-1
 PI STA. = 4+32.64
 $\Delta = 57^\circ 28' 22''$ (LT)
 $D = 28^\circ 38' 52''$
 $R = 200.00'$
 $T = 109.66'$
 $L = 200.62'$
 $E = 28.09'$
 $e = N.C.$
 $T.R. = N/A$
 $S.E. RUN = N/A$
 $P.C. STA = 3+22.98$
 $P.T. STA = 5+23.60$



PLAN	REVISIONS	DATE
NO. 1	DATE	
NO. 2	DATE	
NO. 3	DATE	
NO. 4	DATE	
NO. 5	DATE	

PROFILE	REVISIONS	DATE
NO. 1	DATE	
NO. 2	DATE	
NO. 3	DATE	
NO. 4	DATE	
NO. 5	DATE	



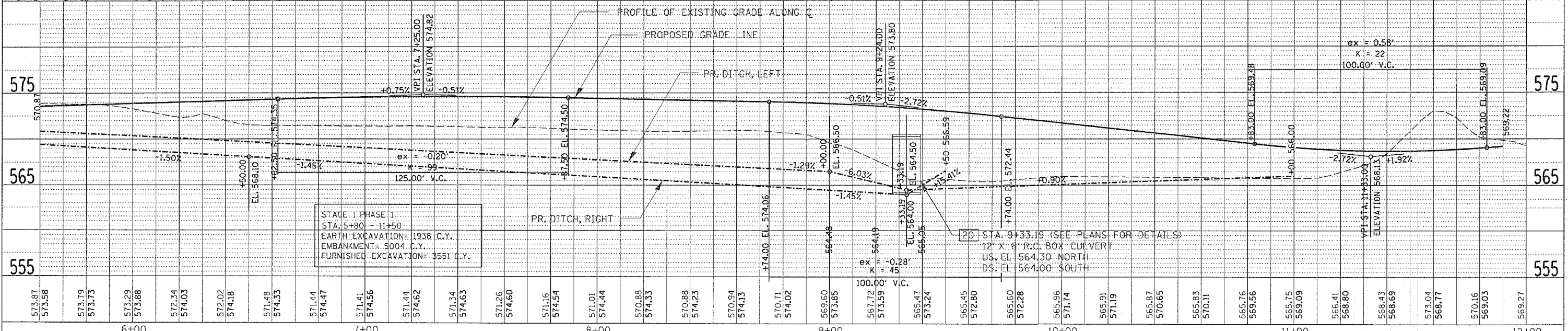
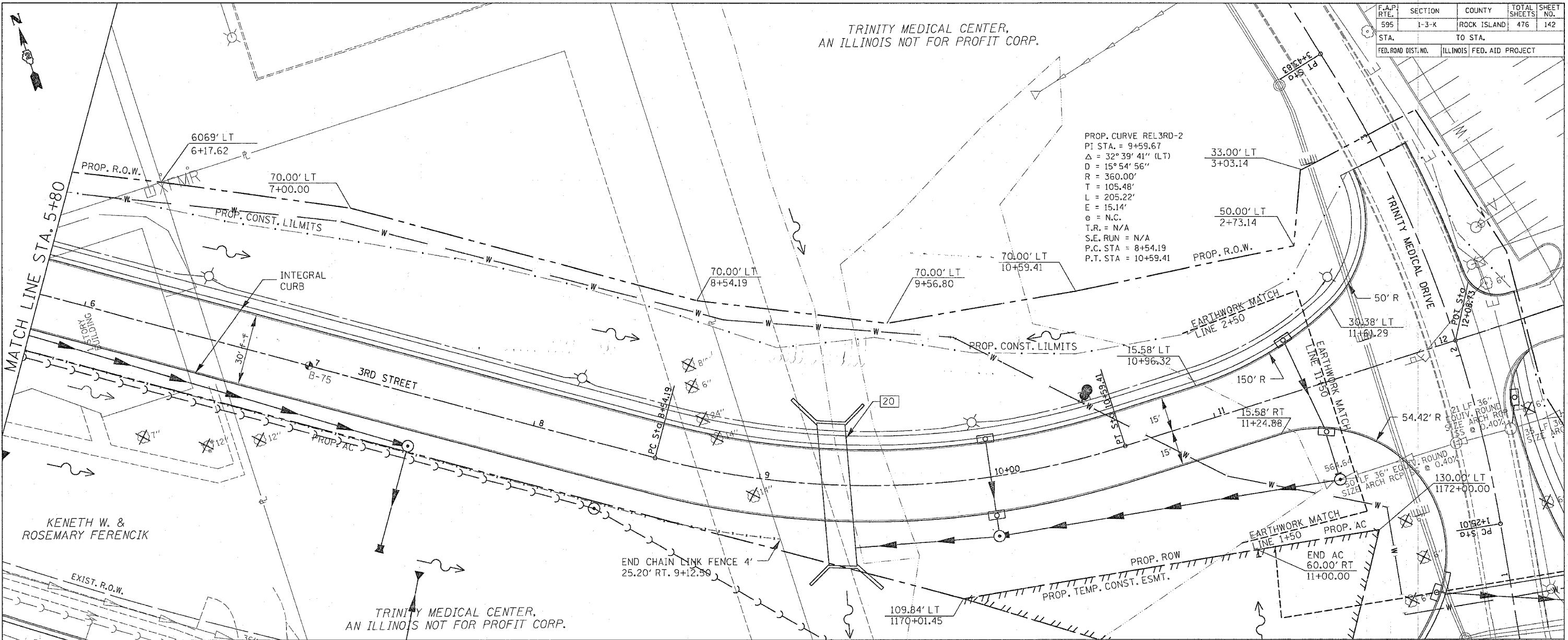
STAGE 1 PHASE 2
 STA. 0+31 BK. - 1+00
 EARTH EXCAVATION = 736 C.Y.
 EMBANKMENT = 0 C.Y.
 WASTE = 552 C.Y.

STAGE 1 PHASE 1
 STA. 1+00 - 5+80
 EARTH EXCAVATION = 1064 C.Y.
 EMBANKMENT = 190 C.Y.
 WASTE = 708 C.Y.

3RD STREET - STA. 0+00 TO STA. 5+80

F.A.P. RTE.	SECTION	COUNTY	TOTAL SHEETS	SHEET NO.
595	1-3-K	ROCK ISLAND	476	142
STA.		TO STA.		
FED. ROAD DIST. NO.		ILLINOIS FED. AID PROJECT		

TRINITY MEDICAL CENTER,
AN ILLINOIS NOT FOR PROFIT CORP.



DATE	BY	REVISION

DATE	BY	REVISION

STAGE I PHASE I
STA. 5+80 - 11+50
EARTH EXCAVATION = 1938 C.Y.
EMBANKMENT = 5004 C.Y.
FURNISHED EXCAVATION = 3551 C.Y.

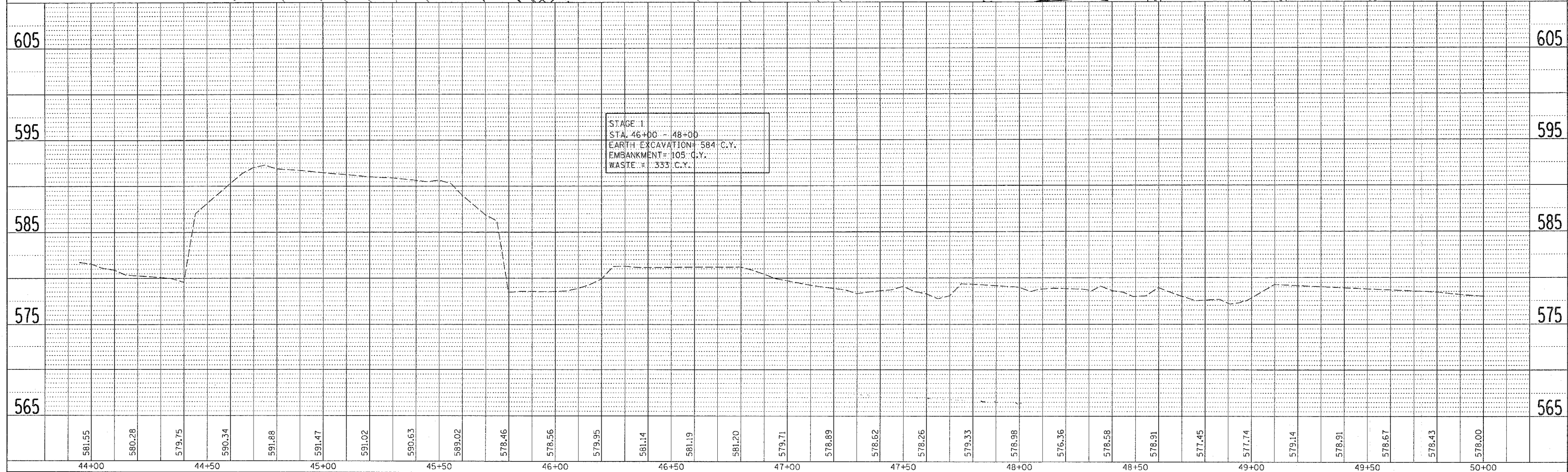
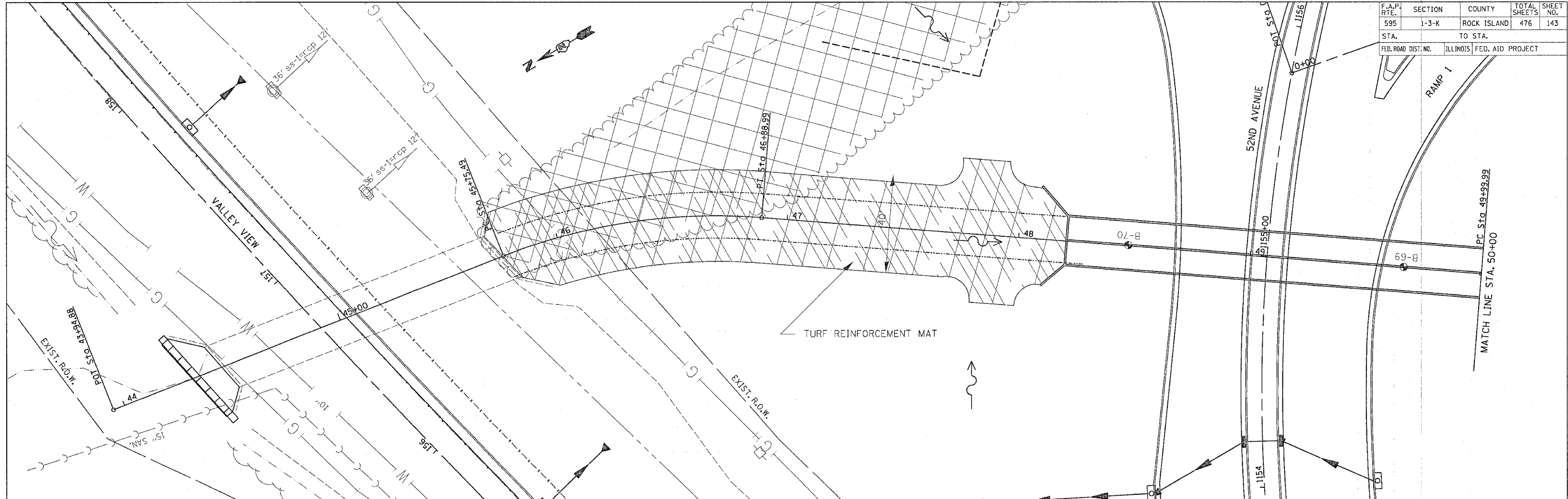
F.A.P. RTE.	SECTION	COUNTY	TOTAL SHEETS	SHEET NO.
595	1-3-K	ROCK ISLAND	476	143
STA.		TO STA.		
FED. ROAD DIST. NO.		ILLINOIS	FED. AID PROJECT	

PLAN

REVIEWED	DATE
BY	
NOTED	
DATE	
NO.	

PROFILE

REVIEWED	DATE
BY	
NOTED	
DATE	
NO.	



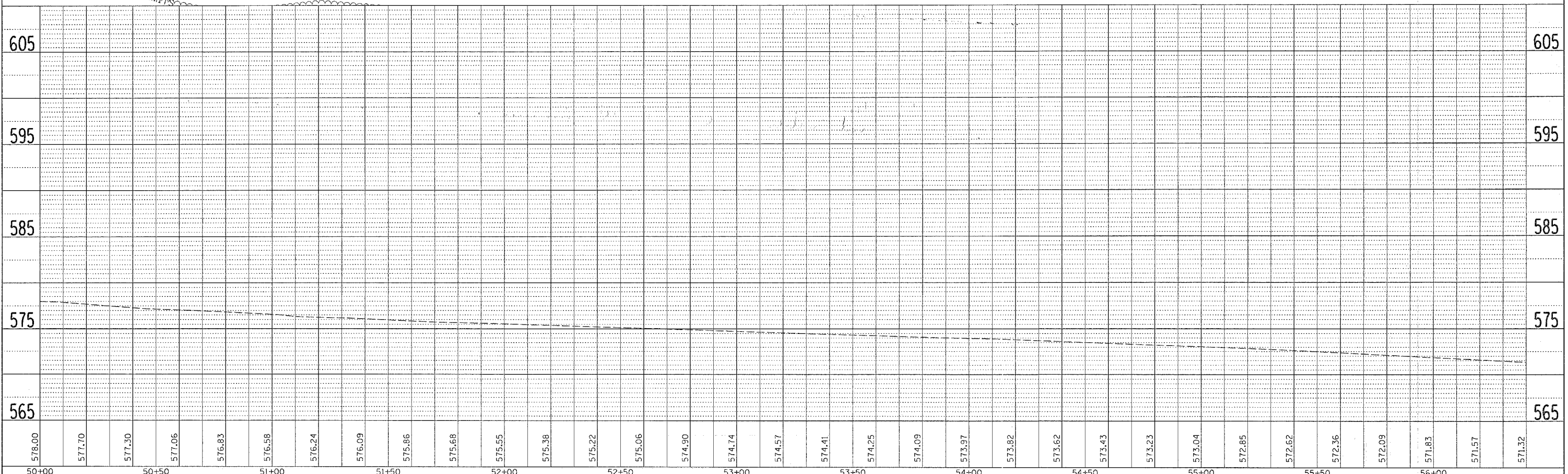
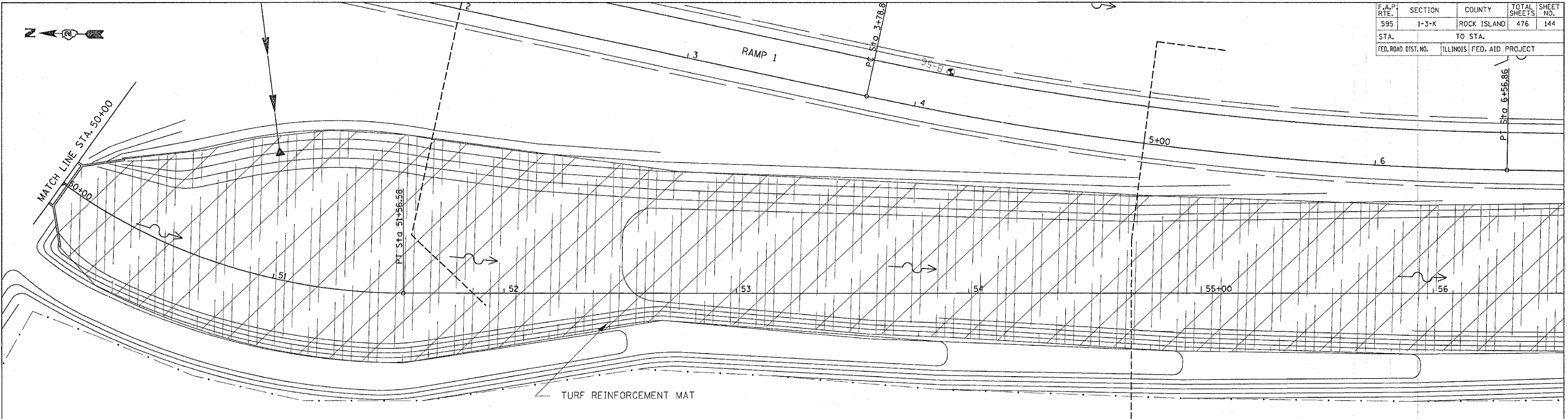
STAGE 1
 STA. 46+00 - 48+00
 EARTH EXCAVATION = 584 C.Y.
 EMBANKMENT = 105 C.Y.
 WASTE = 333 C.Y.

52ND AVENUE DITCH - STA. 43+94.88 TO STA. 50+00

F.A.P. RTE.	SECTION	COUNTY	TOTAL SHEETS	SHEET NO.
595	1-3-K	ROCK ISLAND	476	144
STA.		TO STA.		
FED. ROAD DIST. NO.		ILLINOIS FED. AID PROJECT		

PLAN	SURVEYED	BY	DATE
NOTE BOOK NO.	ALIGNED		
	CHECKED		
	BY		
	FILE NAME		

PROFILE	SURVEYED	BY	DATE
NOTE BOOK NO.	GRADES		
	CHECKED		
	BY		
	STRUCTURE		
	ADJUSTING		
	CHORD		

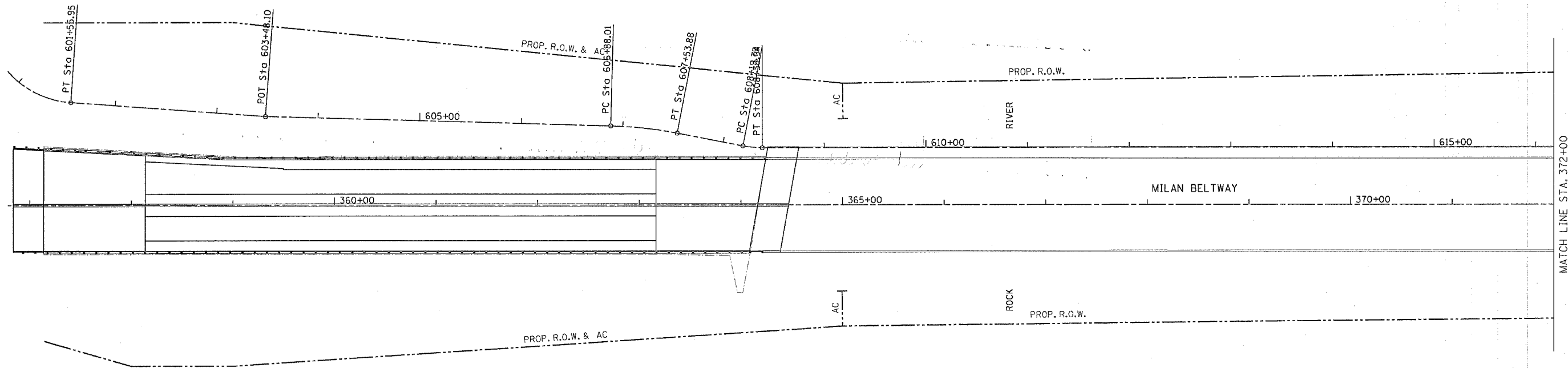


52ND AVENUE DITCH - STA. 50+00 TO STA. 56+00

F.A.P. RTE.	SECTION	COUNTY	TOTAL SHEETS	SHEET NO.
595	1-3-K	ROCK ISLAND	476	145
STA.		TO STA.		
FED. ROAD DIST. NO.		ILLINOIS FED. AID PROJECT		



INTERCHANGE LAYOUT



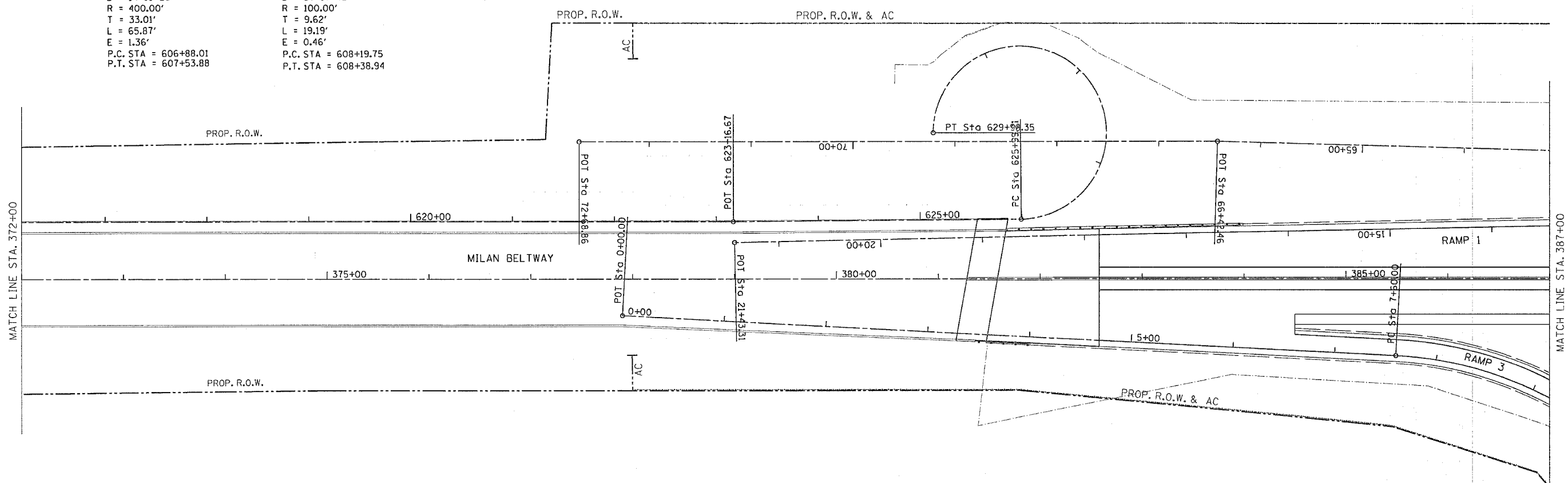
F.A.P. RTE.	SECTION	COUNTY	TOTAL SHEETS	SHEET NO.
595	1-3-K	ROCK ISLAND	476	146
STA.		TO STA.		
FED. ROAD DIST. NO.		ILLINOIS	FED. AID PROJECT	



INTERCHANGE LAYOUT

PROP. CURVE BIKE-3
 PI STA. = 607+21.02
 $\Delta = 9^{\circ}26'06''$ (RT)
 $D = 14^{\circ}19'26''$
 $R = 400.00'$
 $T = 33.01'$
 $L = 65.87'$
 $E = 1.36'$
 P.C. STA = 606+88.01
 P.T. STA = 607+53.88

PROP. CURVE BIKE-4
 PI STA. = 608+29.38
 $\Delta = 10^{\circ}59'40''$ (LT)
 $D = 57^{\circ}17'45''$
 $R = 100.00'$
 $T = 9.62'$
 $L = 19.19'$
 $E = 0.46'$
 P.C. STA = 608+19.75
 P.T. STA = 608+38.94



PROP. CURVE 52-RAMP3-1
 PI STA. = 9+64.85
 $\Delta = 59^{\circ}04'44''$ (RT)
 $D = 15^{\circ}51'00''$
 $R = 361.49'$
 $T = 204.85'$
 $L = 372.74'$
 $E = 54.01'$
 $e = 8.0\%$
 $T.R. = 0$
 $P.C.S.E. RUN = 166' w/ 66' on curve$
 $T.R. = 0$
 $S.E. RUN = 185.51' w/ 61.22' on curve$
 $P.C. STA = 7+60.00$
 $P.T. STA = 11+32.74$

F.A.P. RTE.	SECTION	COUNTY	TOTAL SHEETS	SHEET NO.
595	1-3-K	ROCK ISLAND	476	147
STA.		TO STA.		
FED. ROAD DIST. NO.		ILLINOIS	FED. AID PROJECT	

INTERCHANGE LAYOUT



PROP. CURVE 52AVE1
 PI STA. = 1153+04.57
 $\Delta = 69^\circ 15' 02''$ (RT)
 $D = 7^\circ 45' 00''$
 $R = 739.30'$
 $T = 510.49'$
 $L = 893.55'$
 $E = 159.12'$
 $e = 2.0\%$

P.C. STA = 1147+94.08
 T.R. = 100'
 S.E. RUN = 105'
 P.T. STA = 1156+87.63
 T.R. = 70'
 S.E. RUN = 75'

PROP. CURVE 52-RAMP2-2
 PI STA. = 12+61.48
 $\Delta = 17^\circ 15' 26''$ (LT)
 $D = 4^\circ 00' 00''$
 $R = 1,432.39'$
 $T = 217.36'$
 $L = 431.43'$
 $E = 16.21'$
 $e = 5.0\%$
 T.R. = 65'
 P.C.S.E. RUN = 160'
 T.R. = 65'
 P.T.S.E. RUN = 200' w/ 50% on curve
 P.C. STA = 10+44.12
 P.T. STA = 14+75.55

PROP. CURVE 52-RAMP1
 PI STA. = 5+18.31
 $\Delta = 11^\circ 07' 08''$ (LT)
 $D = 4^\circ 00' 00''$
 $R = 1,432.39'$
 $T = 139.42'$
 $L = 277.97'$
 $E = 6.77'$
 $e = 5.0\%$
 T.R. = 65'
 S.E. RUN = 160'
 P.C. STA = 3+78.89
 P.T. STA = 6+56.86

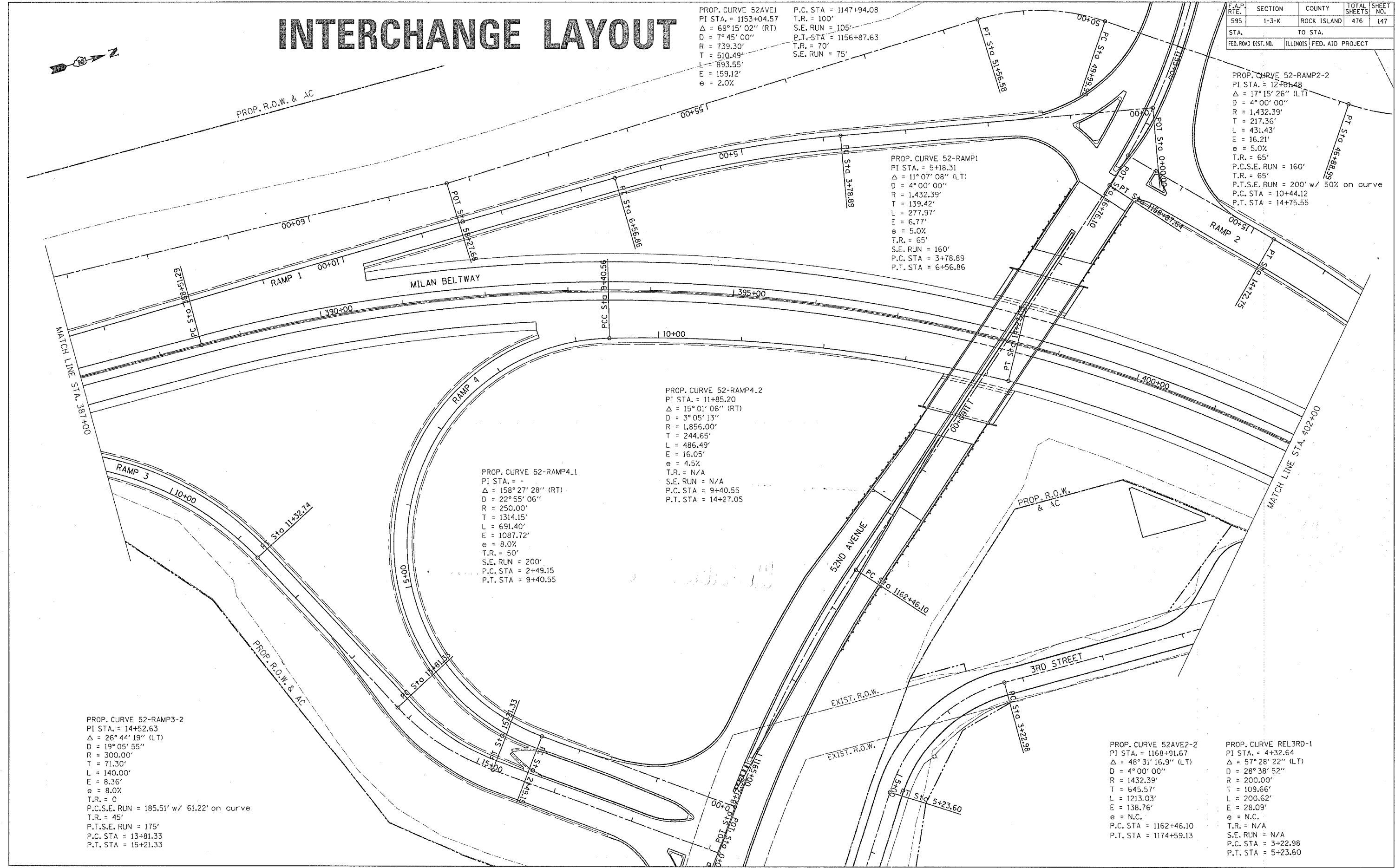
PROP. CURVE 52-RAMP4.2
 PI STA. = 11+85.20
 $\Delta = 15^\circ 01' 06''$ (RT)
 $D = 3^\circ 05' 13''$
 $R = 1,856.00'$
 $T = 244.65'$
 $L = 486.49'$
 $E = 16.05'$
 $e = 4.5\%$
 T.R. = N/A
 S.E. RUN = N/A
 P.C. STA = 9+40.55
 P.T. STA = 14+27.05

PROP. CURVE 52-RAMP4.1
 PI STA. = -
 $\Delta = 158^\circ 27' 28''$ (RT)
 $D = 22^\circ 55' 06''$
 $R = 250.00'$
 $T = 1314.15'$
 $L = 691.40'$
 $E = 1087.72'$
 $e = 8.0\%$
 T.R. = 50'
 S.E. RUN = 200'
 P.C. STA = 2+49.15
 P.T. STA = 9+40.55

PROP. CURVE 52-RAMP3-2
 PI STA. = 14+52.63
 $\Delta = 26^\circ 44' 19''$ (LT)
 $D = 19^\circ 05' 55''$
 $R = 300.00'$
 $T = 71.30'$
 $L = 140.00'$
 $E = 8.36'$
 $e = 8.0\%$
 T.R. = 0
 P.C.S.E. RUN = 185.51' w/ 61.22' on curve
 T.R. = 45'
 P.T.S.E. RUN = 175'
 P.C. STA = 13+81.33
 P.T. STA = 15+21.33

PROP. CURVE 52AVE2-2
 PI STA. = 1168+91.67
 $\Delta = 48^\circ 31' 16.9''$ (LT)
 $D = 4^\circ 00' 00''$
 $R = 1,432.39'$
 $T = 645.57'$
 $L = 1,213.03'$
 $E = 138.76'$
 $e = N.C.$
 P.C. STA = 1162+46.10
 P.T. STA = 1174+59.13

PROP. CURVE REL3RD-1
 PI STA. = 4+32.64
 $\Delta = 57^\circ 28' 22''$ (LT)
 $D = 28^\circ 38' 52''$
 $R = 200.00'$
 $T = 109.66'$
 $L = 200.62'$
 $E = 28.09'$
 $e = N.C.$
 T.R. = N/A
 S.E. RUN = N/A
 P.C. STA = 3+22.98
 P.T. STA = 5+23.60



F.A.P. RTE.	SECTION	COUNTY	TOTAL SHEETS	SHEET NO.
595	1-3-K	ROCK ISLAND	476	148
STA.		TO STA.		
FED. ROAD DIST. NO.	ILLINOIS	FED. AID	PROJECT	

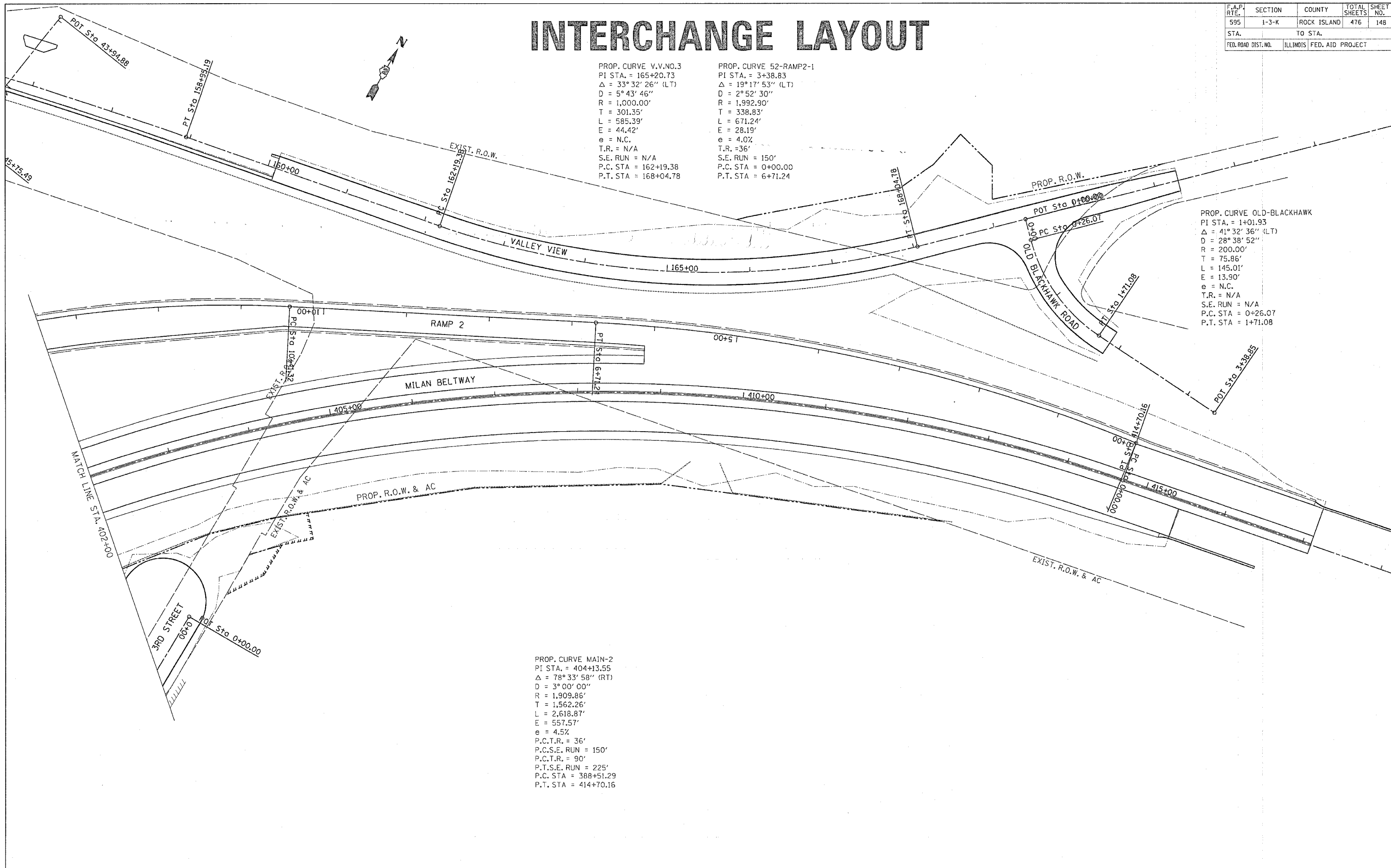
INTERCHANGE LAYOUT

PROP. CURVE V.V.NO.3
 PI STA. = 165+20.73
 $\Delta = 33^\circ 32' 26''$ (LT)
 D = 5° 43' 46"
 R = 1,000.00'
 T = 301.35'
 L = 585.39'
 E = 44.42'
 e = N.C.
 T.R. = N/A
 S.E. RUN = N/A
 P.C. STA = 162+19.38
 P.T. STA = 168+04.78

PROP. CURVE 52-RAMP2-1
 PI STA. = 3+38.83
 $\Delta = 19^\circ 17' 53''$ (LT)
 D = 2° 52' 30"
 R = 1,992.90'
 T = 338.83'
 L = 671.24'
 E = 28.19'
 e = 4.0%
 T.R. = 36'
 S.E. RUN = 150'
 P.C. STA = 0+00.00
 P.T. STA = 6+71.24

PROP. CURVE OLD-BLACKHAWK
 PI STA. = 1+01.93
 $\Delta = 41^\circ 32' 36''$ (LT)
 D = 28° 38' 52"
 R = 200.00'
 T = 75.86'
 L = 145.01'
 E = 13.90'
 e = N.C.
 T.R. = N/A
 S.E. RUN = N/A
 P.C. STA = 0+26.07
 P.T. STA = 1+71.08

PROP. CURVE MAIN-2
 PI STA. = 404+13.55
 $\Delta = 78^\circ 33' 58''$ (RT)
 D = 3° 00' 00"
 R = 1,909.86'
 T = 1,562.26'
 L = 2,618.87'
 E = 557.57'
 e = 4.5%
 P.C.T.R. = 36'
 P.C.S.E. RUN = 150'
 P.C.T.R. = 90'
 P.T.S.E. RUN = 225'
 P.C. STA = 388+51.29
 P.T. STA = 414+70.16



F.A.P. RTE.	SECTION	COUNTY	TOTAL SHEETS	SHEET NO.
595	1-3-K	ROCK ISLAND	476	149
STA. 357+13.68		TO STA. 360+80		
FED. ROAD DIST. NO.		ILLINOIS FED. AID PROJECT		

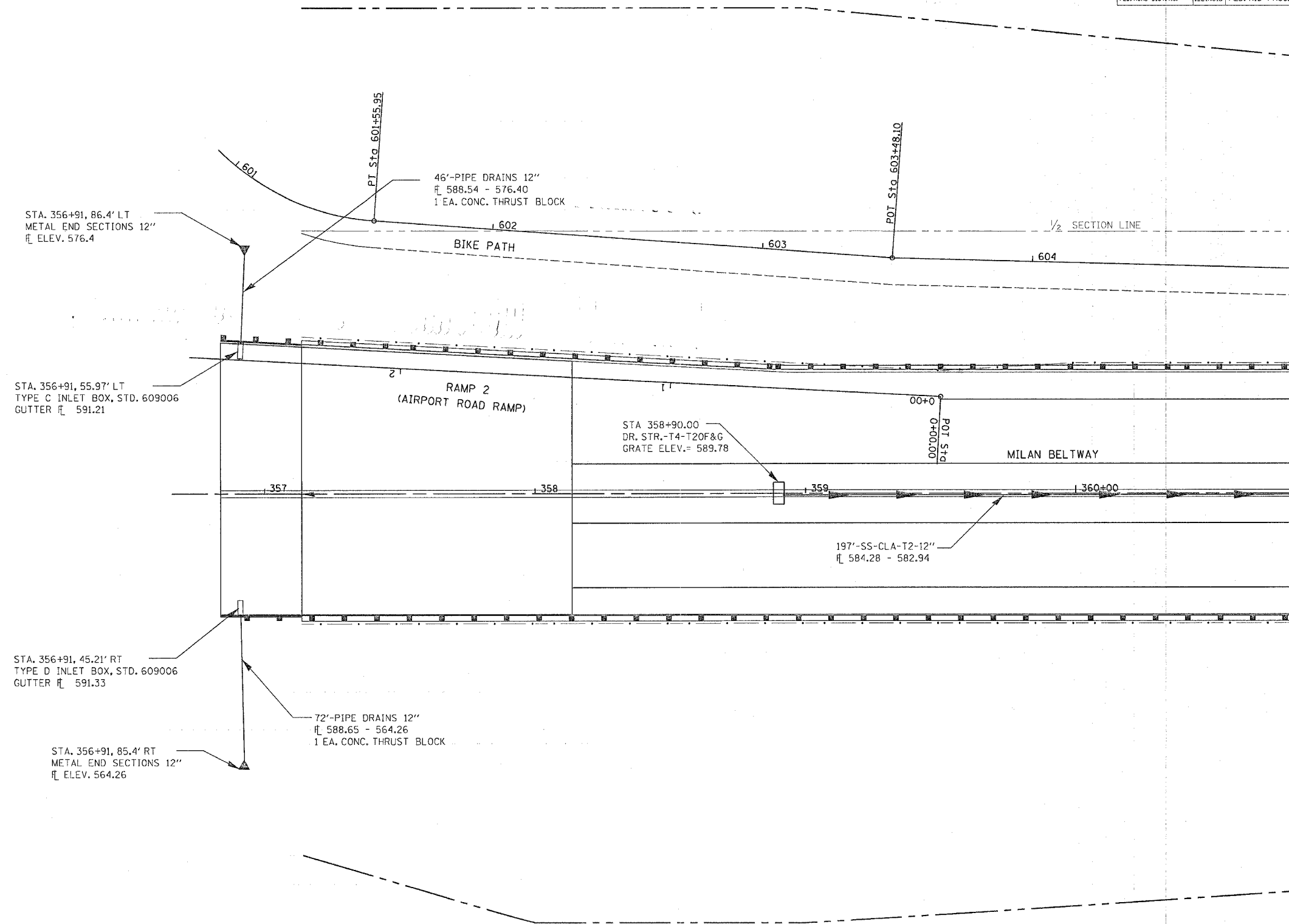


DATE	BY

SURVEYED _____
 PLOTTED _____
 CHECKED _____
 DATE _____
 NAME _____
 TITLE _____

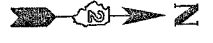
DATE	BY

PROFILE SURVEYED _____
 PLOTTED _____
 CHECKED _____
 DATE _____
 NAME _____
 TITLE _____



MILAN BELTWAY DRAINAGE DETAILS - STA. 357+13.68 TO 360+80

F.A.P. RTE.	SECTION	COUNTY	TOTAL SHEETS	SHEET NO.
595	1-3-K	ROCK ISLAND	476	150
STA. 360+80		TO STA. 367+20		
FED. ROAD DIST. NO.		ILLINOIS FED. AID PROJECT		

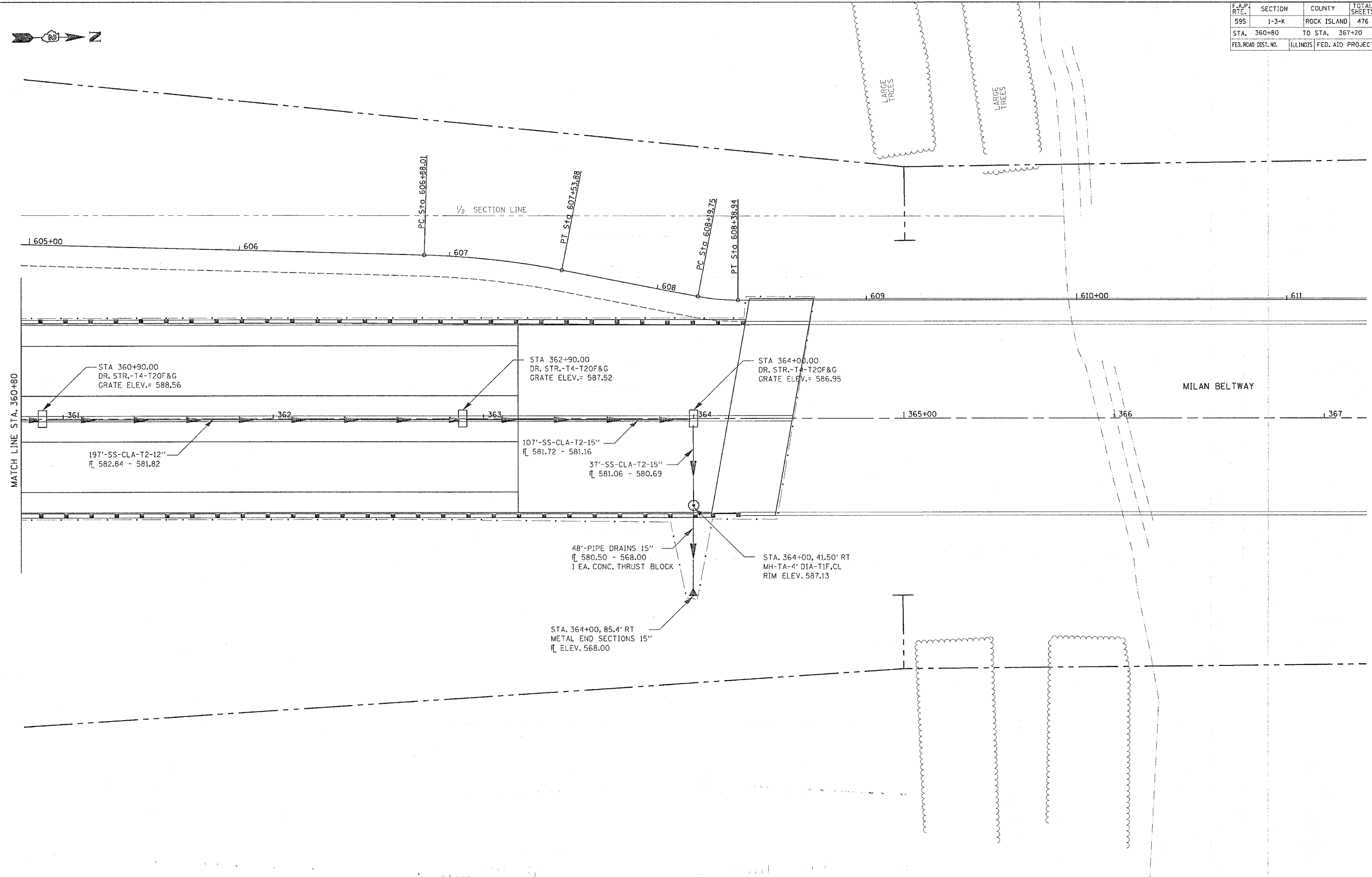


DATE	BY	REVISION

SURVEYED BY _____
 PLANS CHECKED BY _____
 DATE OF PLAN CHECK _____
 DATE OF FILE _____
 DRAIN NOTE BOOK NO. _____

DATE	BY	REVISION

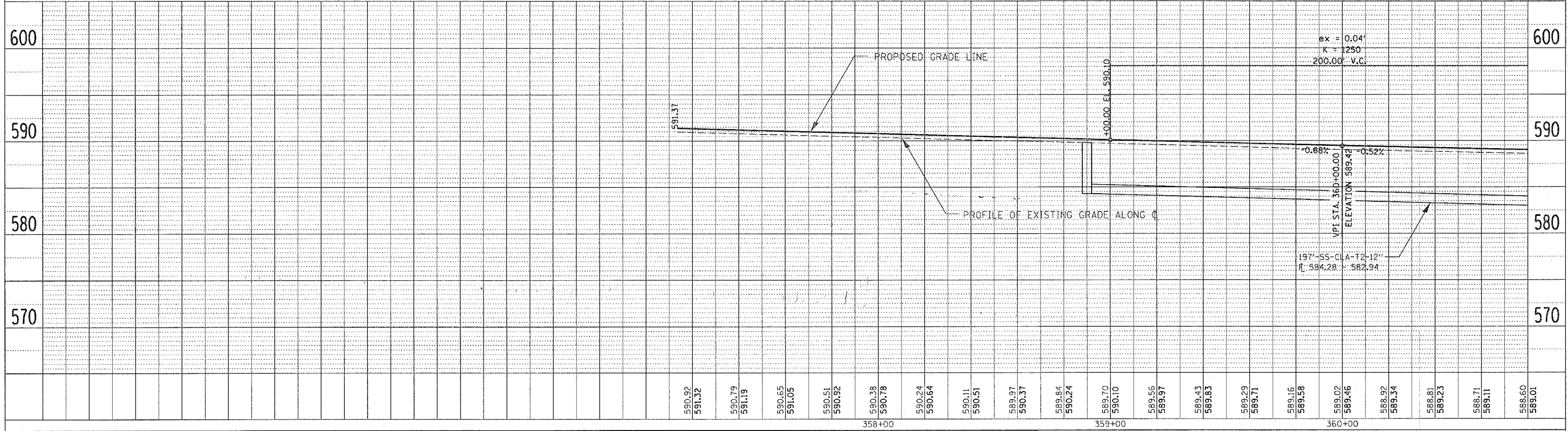
PROFILE SURVEYED BY _____
 PROFILES CHECKED BY _____
 DATE OF PROFILE CHECK _____
 DATE OF FILE _____
 PROFILE NOTE BOOK NO. _____
 STRUCTURE NOTATION CIRCUIT NO. _____



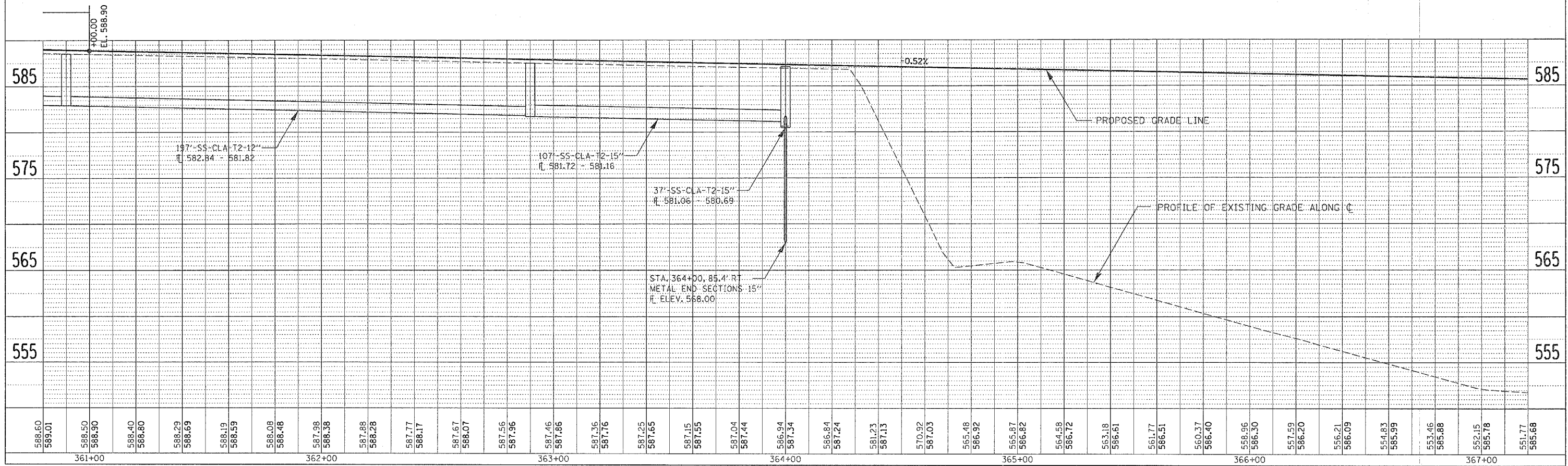
MILAN BELTWAY DRAINAGE DETAILS - STA. 360+80 TO 367+20

F.A.P. RTE.	SECTION	COUNTY	TOTAL SHEETS	SHEET NO.
595	1-3-K	ROCK ISLAND	476	151
STA. 405+60		TO STA. 417+10.16		
FED. ROAD DIST. NO.		ILLINOIS FED. AID PROJECT		

DRAIN	SURVEYED	BY	DATE
	PLANNED		
NOTE BOOK NO.	CHECKED		
	REVISIONS		
FILE NAME	CHECKED		
	FILE NAME		



PROFILE	SURVEYED	BY	DATE
	PLANNED		
NOTE BOOK NO.	CHECKED		
	REVISIONS		
FILE NAME	CHECKED		
	FILE NAME		



MILAN BELTWAY DRAINAGE DETAILS - STA. 357+13.68 TO 367+20

F.A.P. RTE.	SECTION	COUNTY	TOTAL SHEETS	SHEET NO.
595	1-3-K	ROCK ISLAND	476	152
STA. 380+00		TO STA. 386+40		
FED. ROAD DIST. NO.		ILLINOIS FED. AID PROJECT		

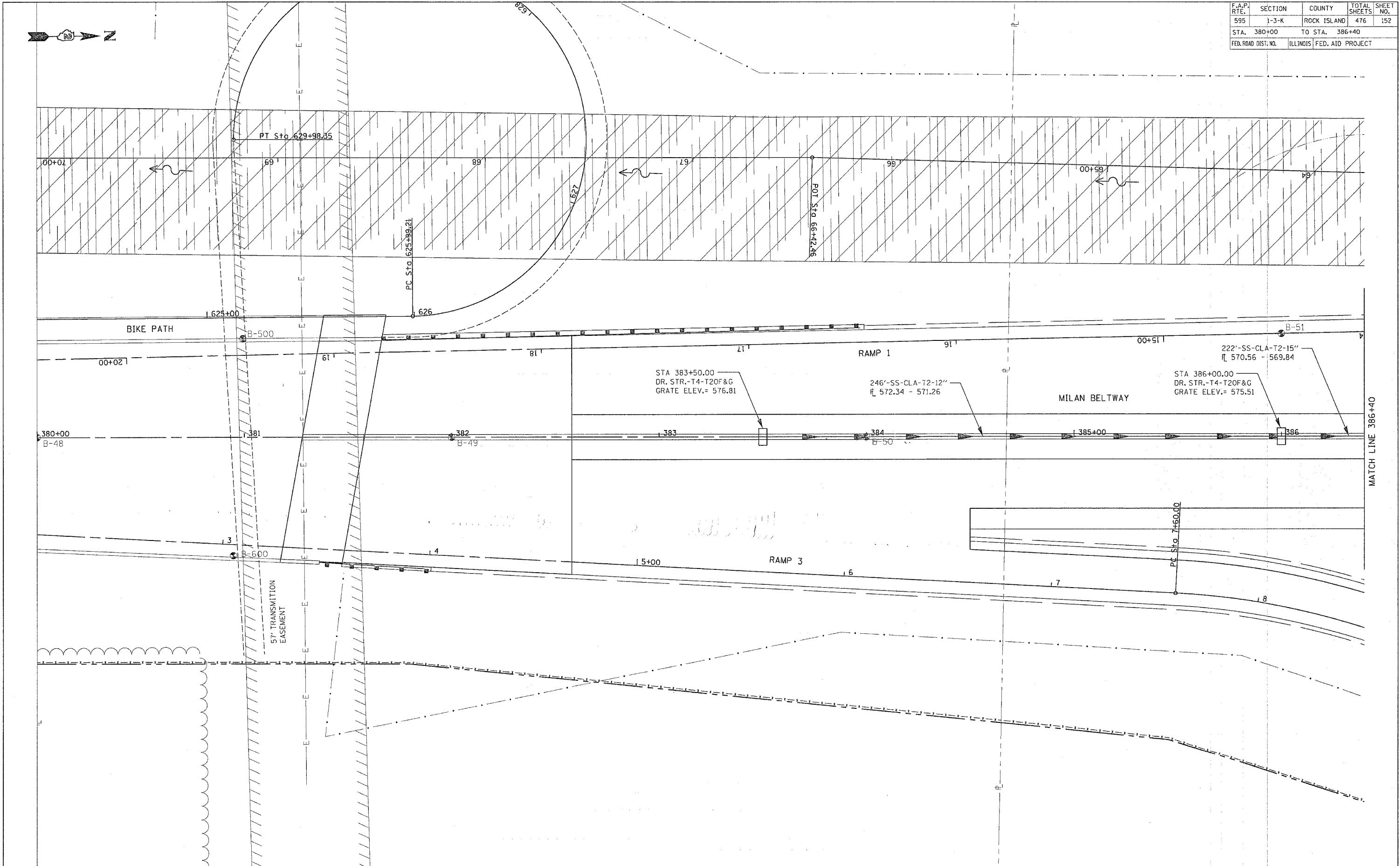


DATE	BY	DESCRIPTION

SURVEYED
 PLANS CHECKED
 RT. OF WAY CHECKED
 NOTE BOOK NO. _____
 DRAIN NO. _____
 CADD FILE NAME _____

DATE	BY	DESCRIPTION

PROFILE
 PLANS CHECKED
 B.M. NOTED
 STRUCTURE NOTATION OK'D
 NOTE BOOK NO. _____
 PROFILE NO. _____



MILAN BELTWAY DRAINAGE DETAILS - STA. 380+00 TO 386+40

F.A.P. RTE.	SECTION	COUNTY	TOTAL SHEETS	SHEET NO.
595	1-3-K	ROCK ISLAND	476	153
STA. 386+40		TO STA. 392+80		
FED. ROAD DIST. NO.		ILLINOIS FED. AID PROJECT		

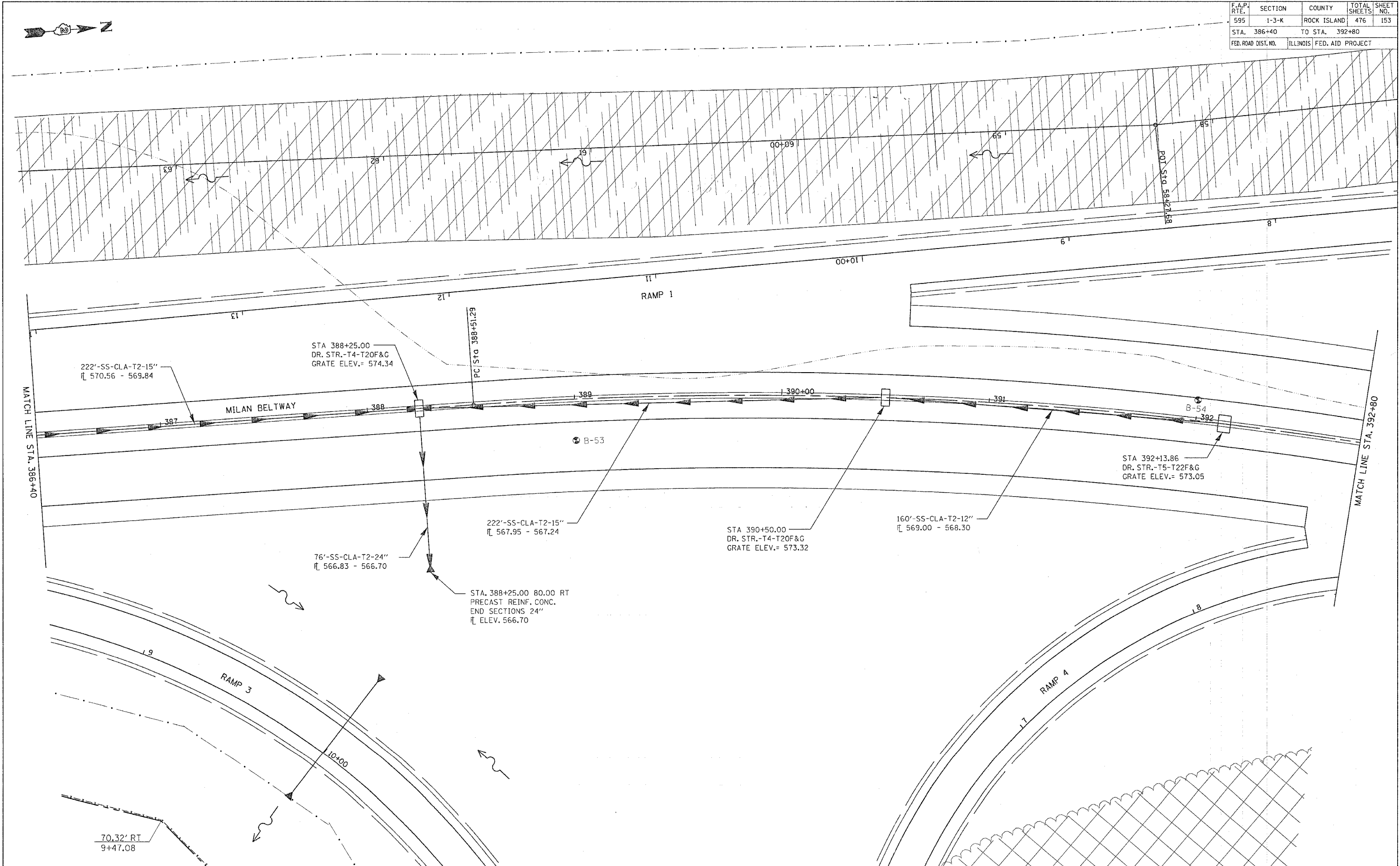


DATE	BY

DRAIN SURVEYED
 IN COMMENT CHECKS
 NO. OF WAY CHECKED
 CAD FILE NAME

DATE	BY

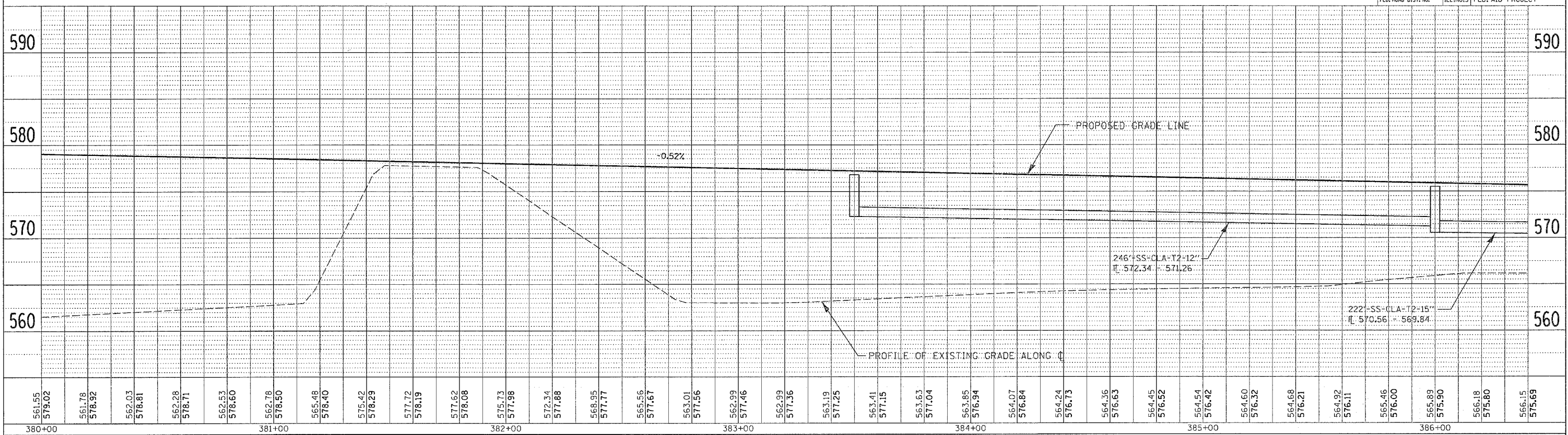
PROFILE SURVEYED
 IN COMMENT CHECKS
 NO. OF WAY CHECKED
 STRUCTURE NOTATION GRID



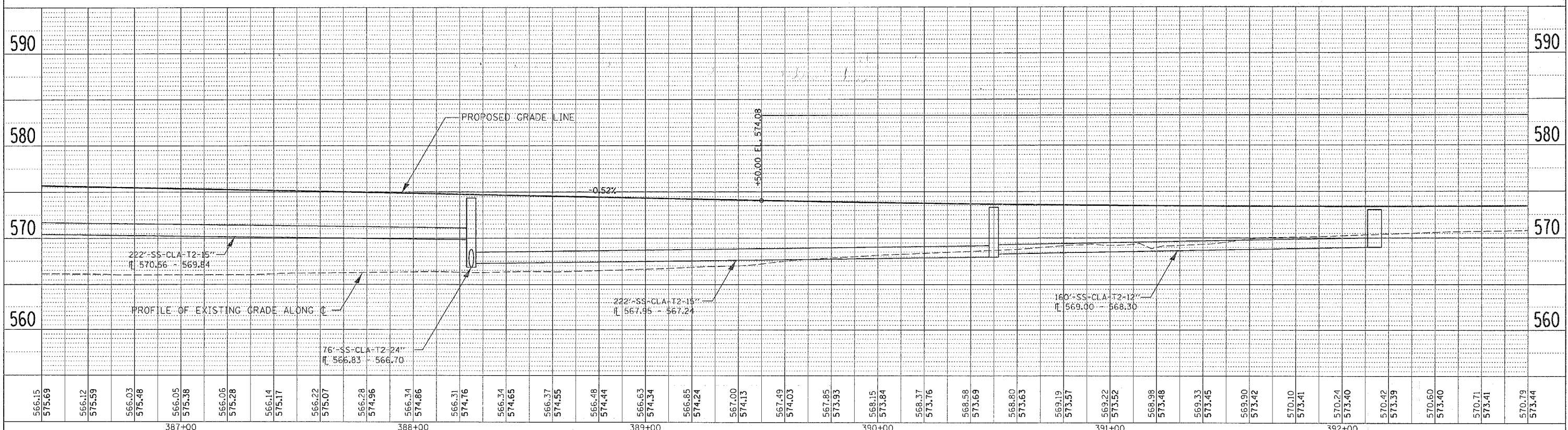
MILAN BELTWAY DRAINAGE DETAILS - STA. 386+40 TO 392+80

F.A.P. RTE.	SECTION	COUNTY	TOTAL SHEETS	SHEET NO.
595	1-3-K	ROCK ISLAND	476	154
STA. 380+00		TO STA. 392+80		
FED. ROAD DIST. NO.	ILLINOIS	FED. AID	PROJECT	

DRAIN	SURVEYED	BY	DATE
	PLOTTED		
	CHECKED		
	BY		
NOTE BOOK NO. _____			
CADD FILE NAME _____			



PROFILE	SURVEYED	BY	DATE
	PLOTTED		
	CHECKED		
	BY		
NOTE BOOK NO. _____			
STRUCTURE NOTATION CHKO _____			



MILAN BELTWAY DRAINAGE DETAILS - STA. 380+00 TO 392+80

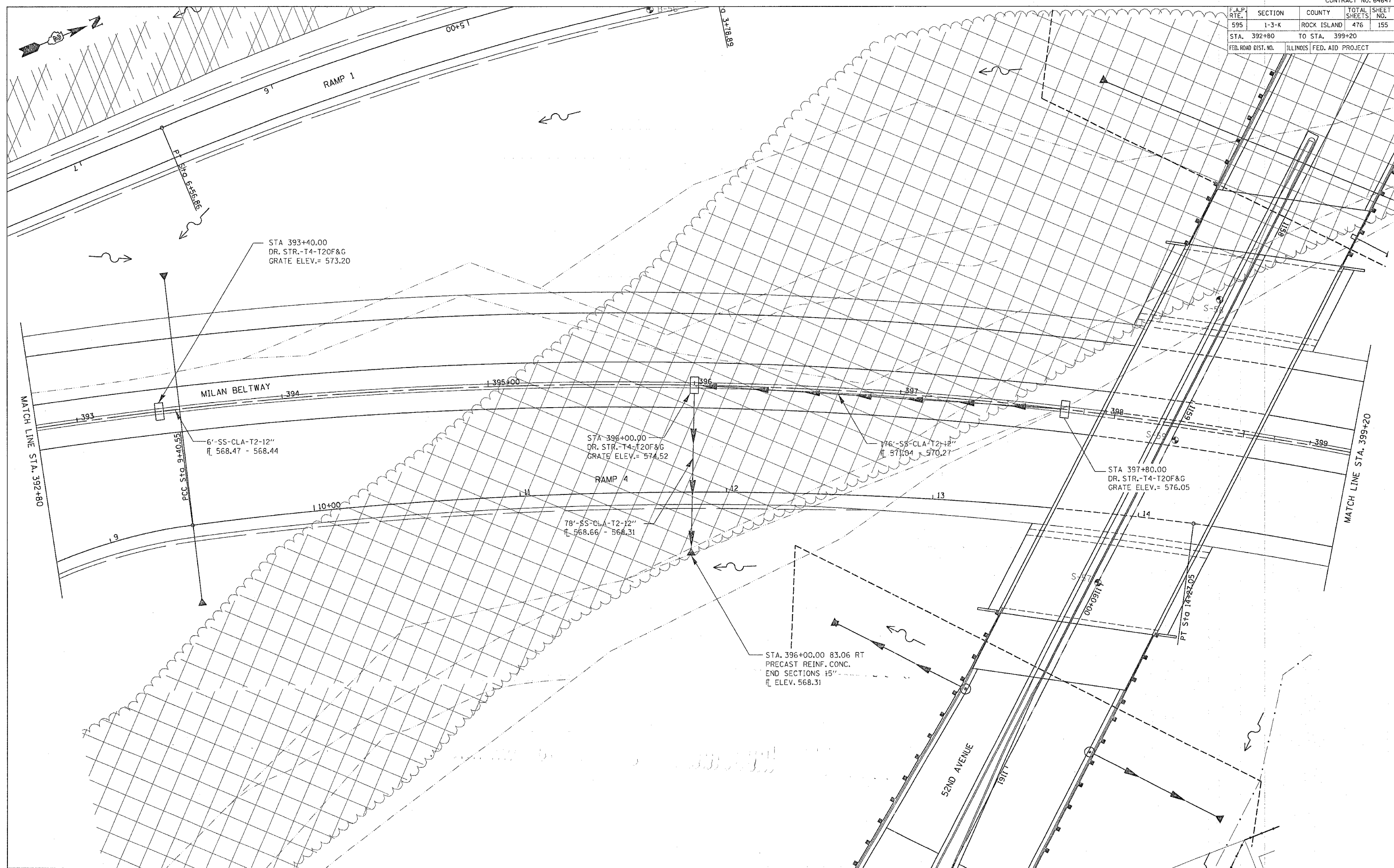
F.A.P. RTE.	SECTION	COUNTY	TOTAL SHEETS	SHEET NO.
595	1-3-K	ROCK ISLAND	476	155
STA. 392+80		TO STA. 399+20		
FED. ROAD DIST. NO.		ILLINOIS		FED. AID PROJECT

DRAIN

DESIGNED	DATE
PLOTTED	
ALIGNED	
CHECKED	
CADD FILE NAME	
NO.	

PROFILE

DESIGNED	DATE
PLOTTED	
GRADES CHECKED	
STRUCTURE NOTATIONS OK'D	
NO.	



MILAN BELTWAY DRAINAGE DETAILS - STA. 392 + 80 TO 399 + 20

F.A.P. RTE.	SECTION	COUNTY	TOTAL SHEETS	SHEET NO.
595	1-3-K	ROCK ISLAND	476	156
STA. 399+20		TO STA. 405+60		
FED. ROAD DIST. NO.		ILLINOIS FED. AID PROJECT		

DRAIN

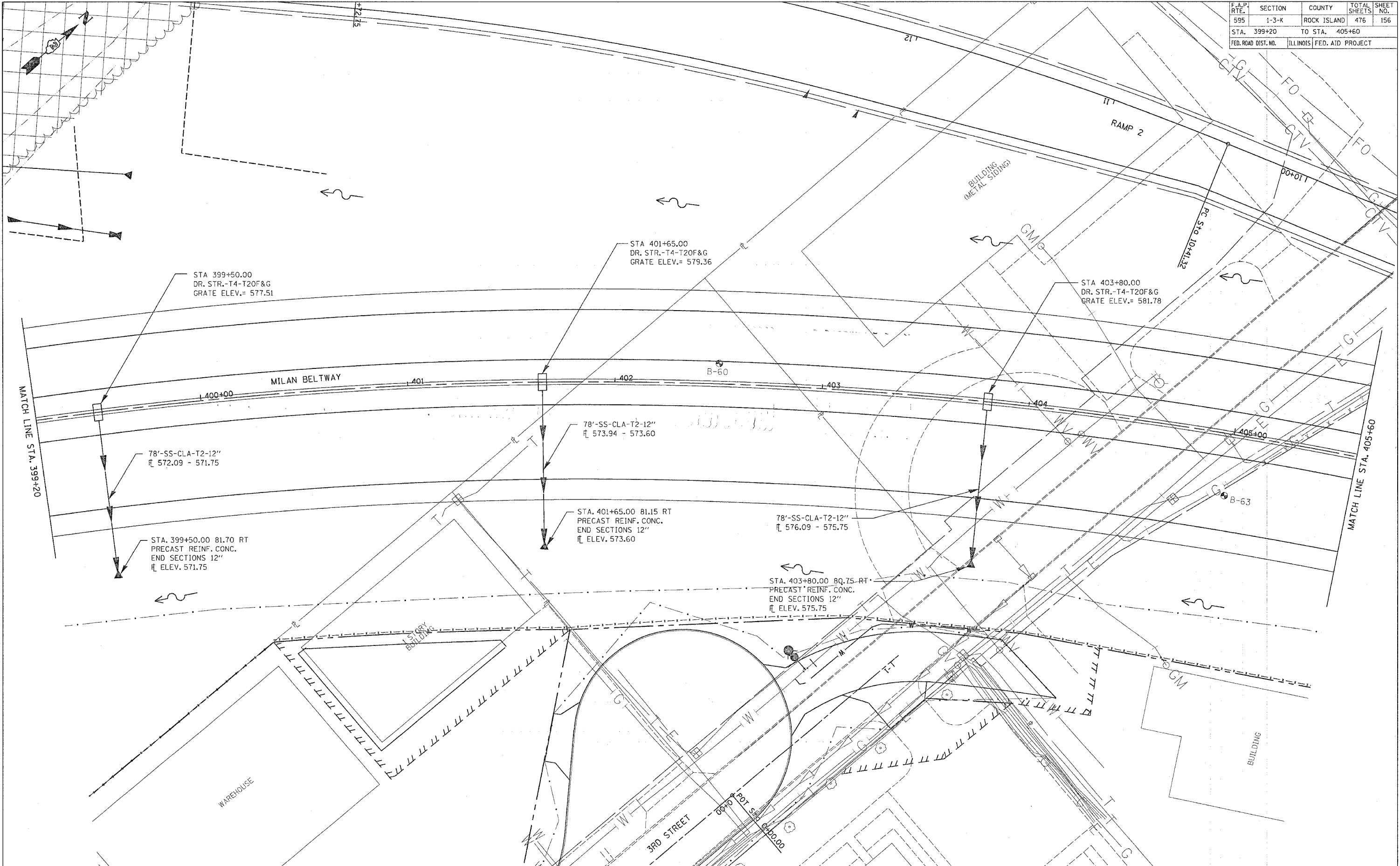
BY	DATE

SURVEYED
 PLANNED
 CHECKED
 REVISIONS
 NO.

PROFILE

BY	DATE

SURVEYED
 PLANNED
 CHECKED
 REVISIONS
 NO.



MILAN BELTWAY DRAINAGE DETAILS - STA. 399+20 TO 405+60

F.A.P. RTE.	SECTION	COUNTY	TOTAL SHEETS	SHEET NO.
595	1-3-K	ROCK ISLAND	476	157
STA. 367+20		TO STA. 380+00		
FED. ROAD DIST. NO.	ILLINOIS	FED. AID PROJECT		

DATE: _____ BY: _____

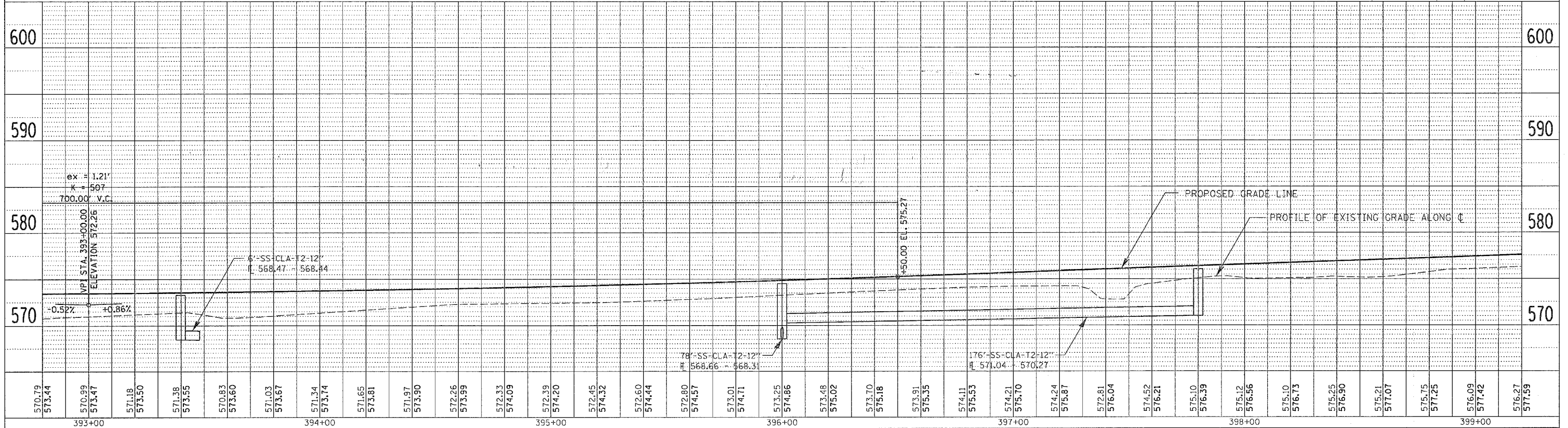
PROF. SURVEYED: _____

PLANS CHECKED: _____

NOTE BOOK: _____

NO. OF MAY CHECKED: _____

NO. OF FILE NAME: _____



DATE: _____ BY: _____

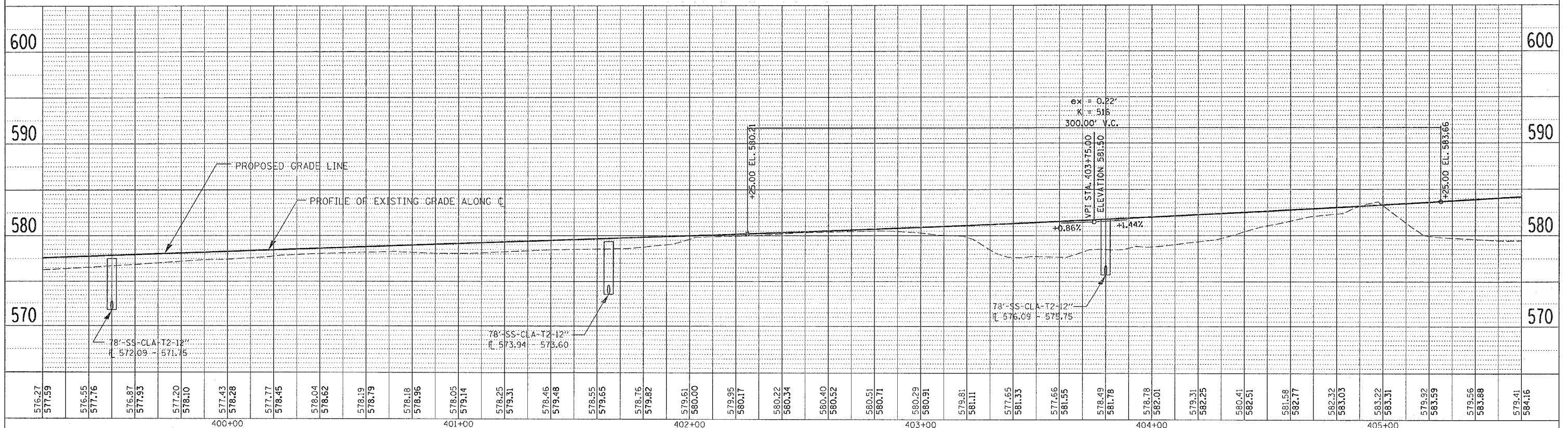
PROFILE SURVEYED: _____

PLANS CHECKED: _____

NOTE BOOK: _____

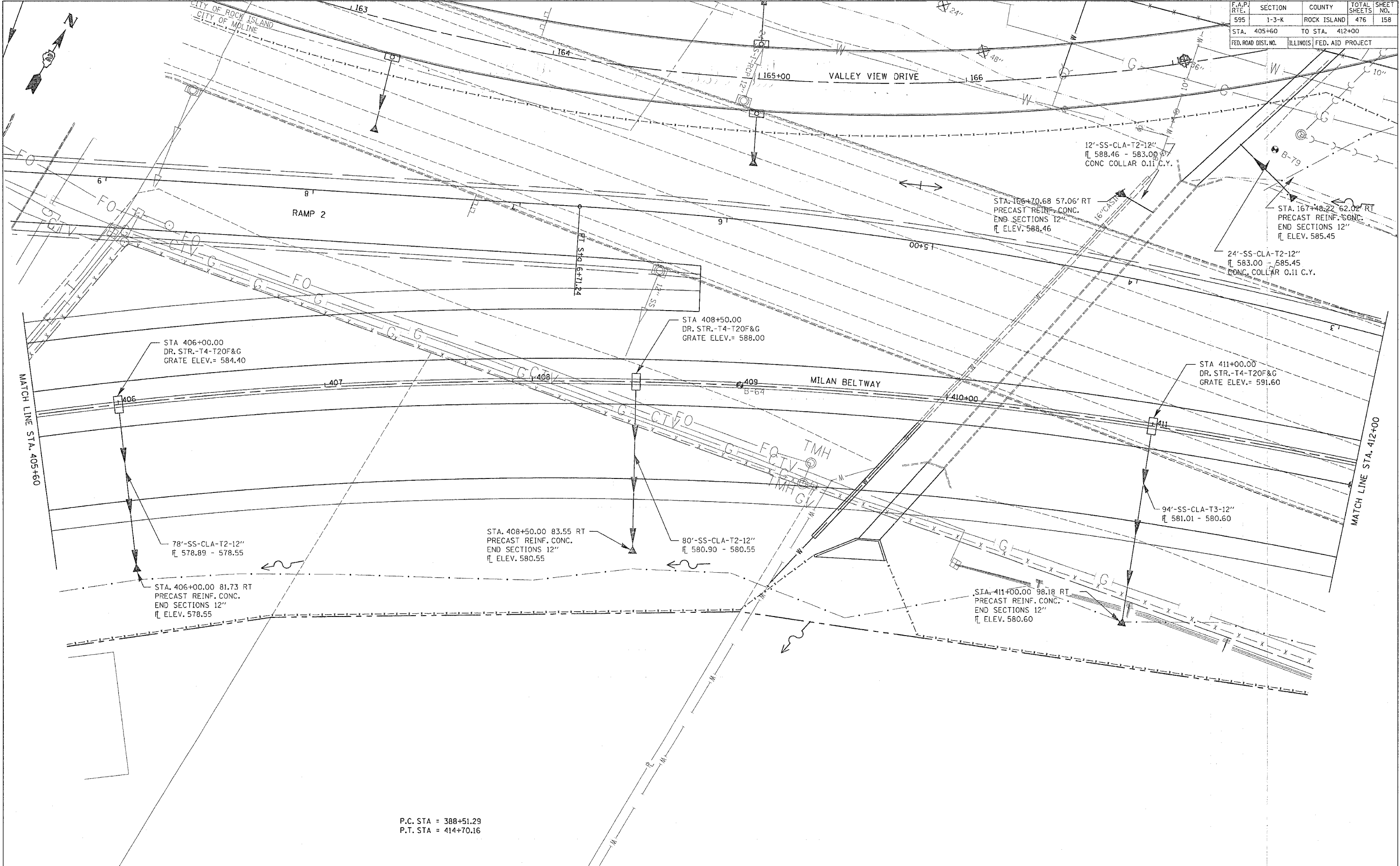
NO. OF MAY CHECKED: _____

NO. OF FILE NAME: _____



MILAN BELTWAY DRAINAGE DETAILS - STA. 392+80 TO 405+60

F.A.P. RTE.	SECTION	COUNTY	TOTAL SHEETS	SHEET NO.
595	1-3-K	ROCK ISLAND	476	158
STA. 405+60		TO STA. 412+00		
FED. ROAD DIST. NO.		ILLINOIS		FED. AID PROJECT



DATE	BY

SURVEYED
 AS SHOWN
 CHECKED
 RT. OF WAY
 CHECKED
 DAD FILE NAME
 NO.

DATE	BY

PROFILE
 SURVEYED
 AS SHOWN
 CHECKED
 ELEVATIONS
 CHECKED
 STRUCTURE NOTATIONS OK'D
 NO.

P.C. STA = 388+51.29
 P.T. STA = 414+70.16

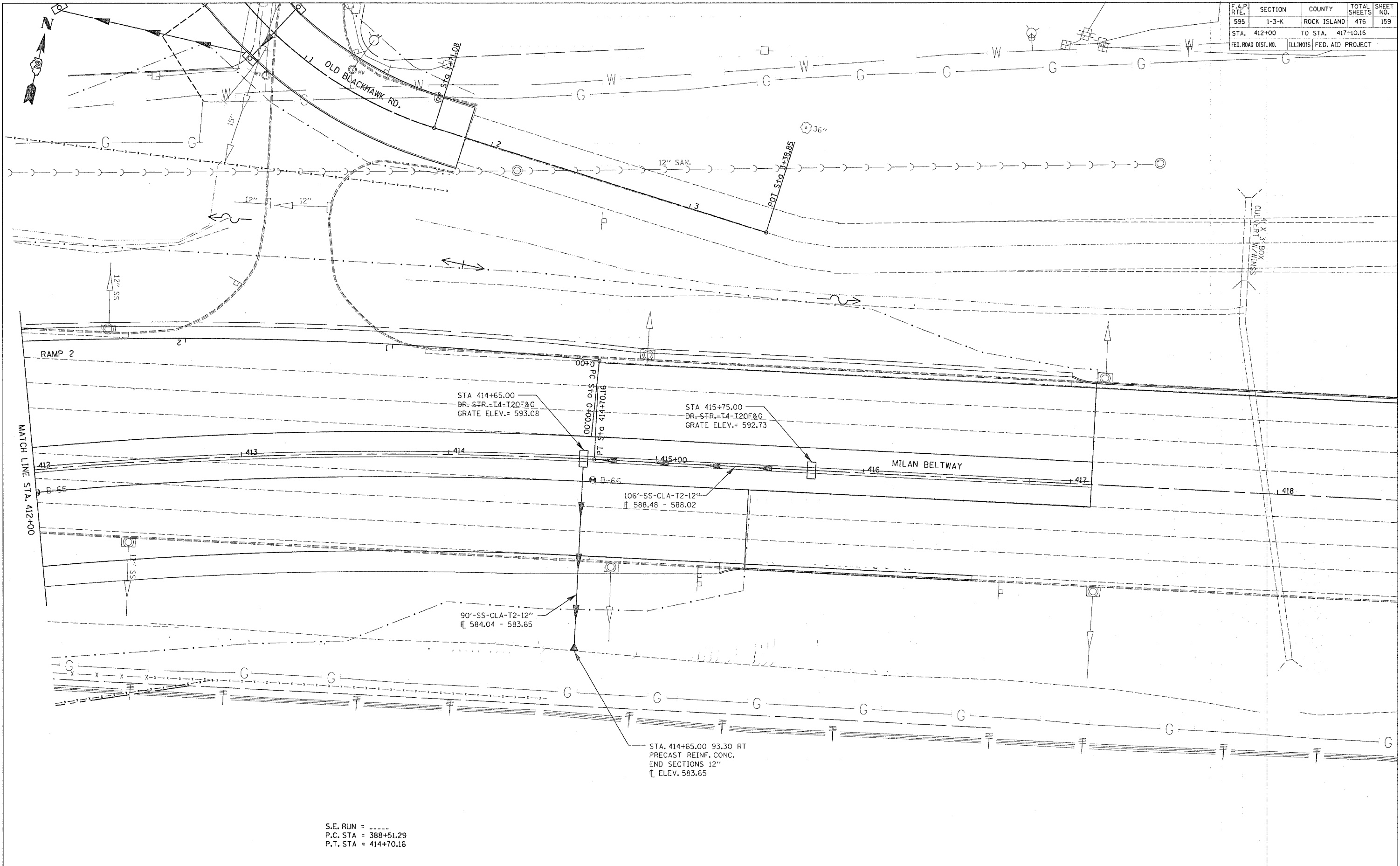
F.A.P. RTE.	SECTION	COUNTY	TOTAL SHEETS	SHEET NO.
595	1-3-K	ROCK ISLAND	476	159
STA. 412+00		TO STA. 417+10.16		
FED. ROAD DIST. NO.		ILLINOIS FED. AID PROJECT		

DATE	BY

DRAIN SURVEYED _____
 ALIGNED _____
 RT. OF WAY CHECKED _____
 NOTE BOOK NO. _____
 CAD FILE NAME _____

DATE	BY

PROFILE SURVEYED _____
 CLOSED _____
 B.M. NOTED _____
 STRUCTURE NOTATIONS C/P/D _____
 NOTE BOOK NO. _____

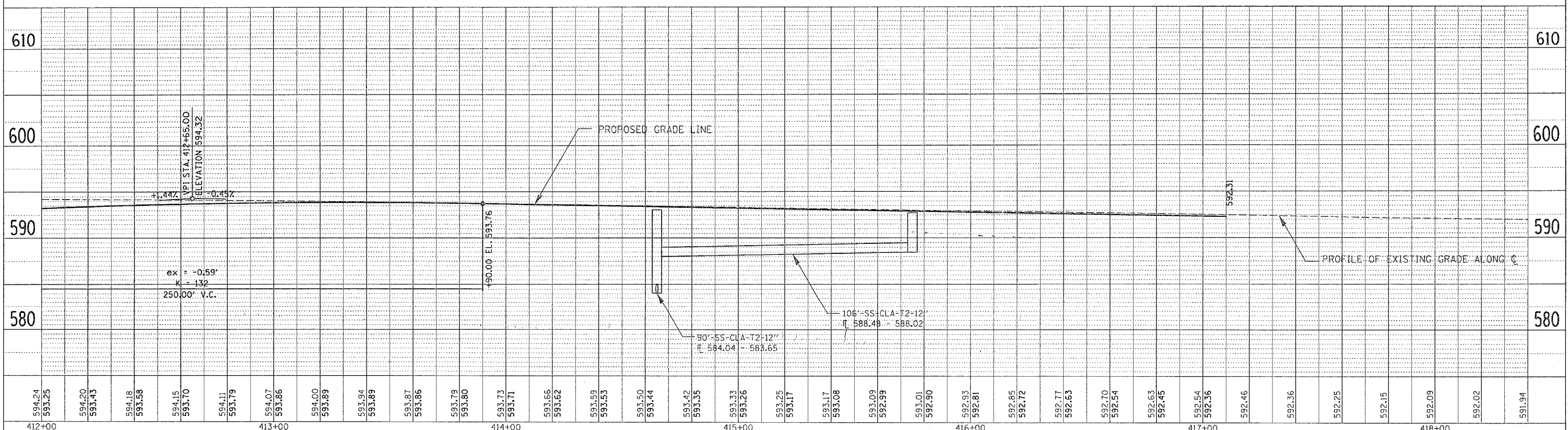
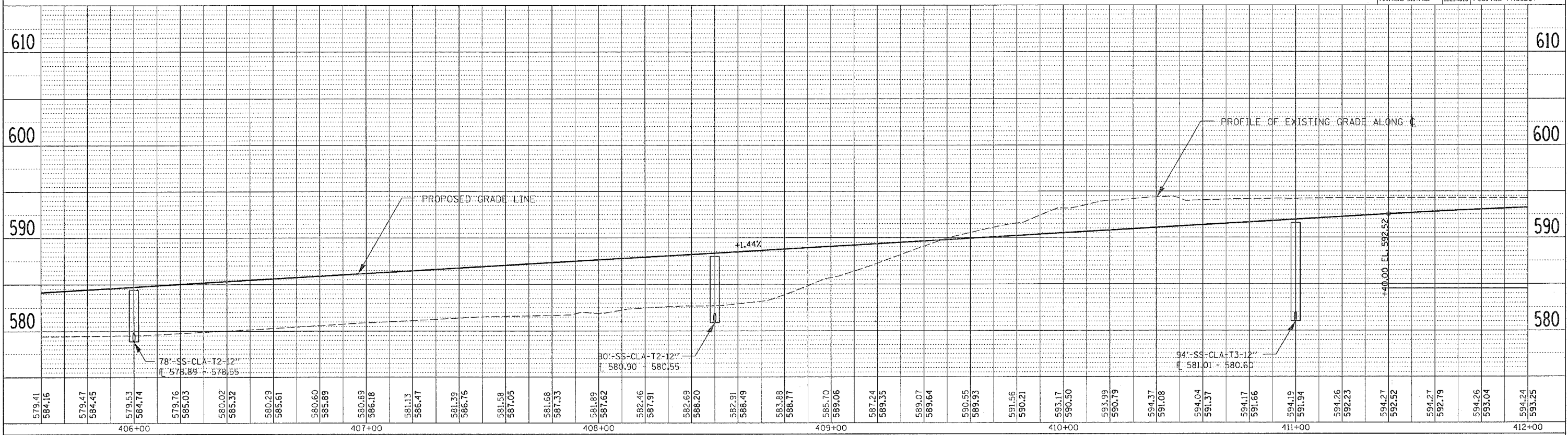


S.E. RUN = -----
 P.C. STA = 388+51.29
 P.T. STA = 414+70.16

F.A.P. RTE.	SECTION	COUNTY	TOTAL SHEETS	SHEET NO.
595	1-3-K	ROCK ISLAND	476	160
STA. 357+13.68		TO STA. 367+20		
FED. ROAD DIST. NO.		ILLINOIS FED. AID PROJECT		

DATE: _____ BY: _____
 SURVEYED: _____
 PLANNED: _____
 CHECKED: _____
 REVISIONS: _____
 NO. _____

DATE: _____ BY: _____
 SURVEYED: _____
 PLANNED: _____
 CHECKED: _____
 REVISIONS: _____
 NO. _____

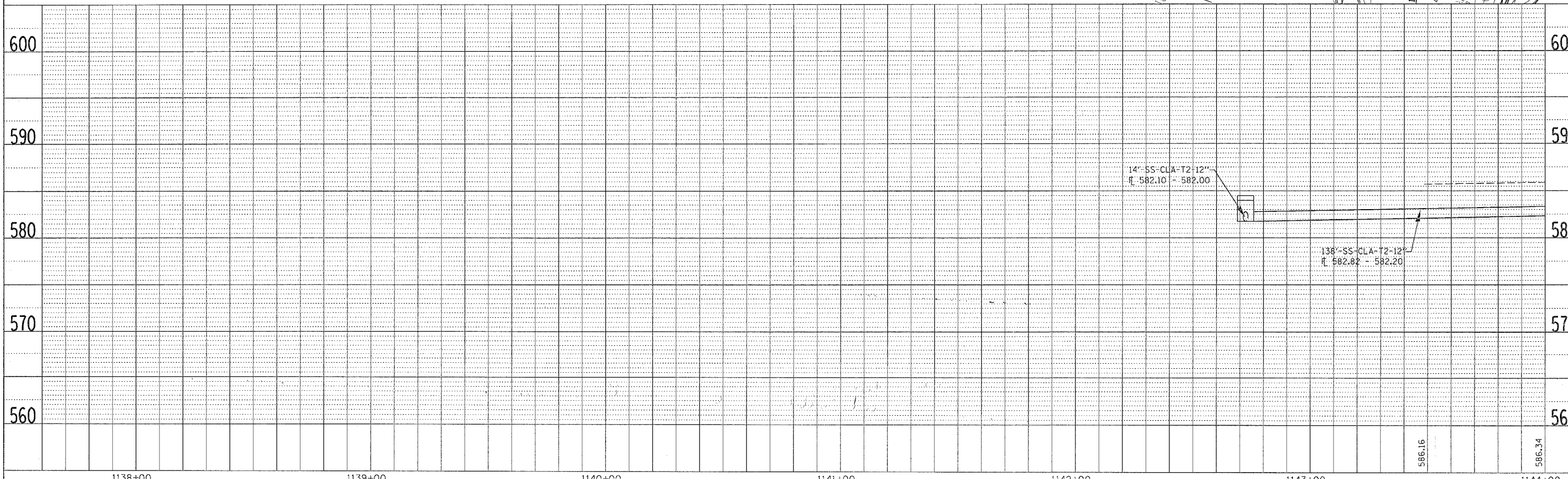
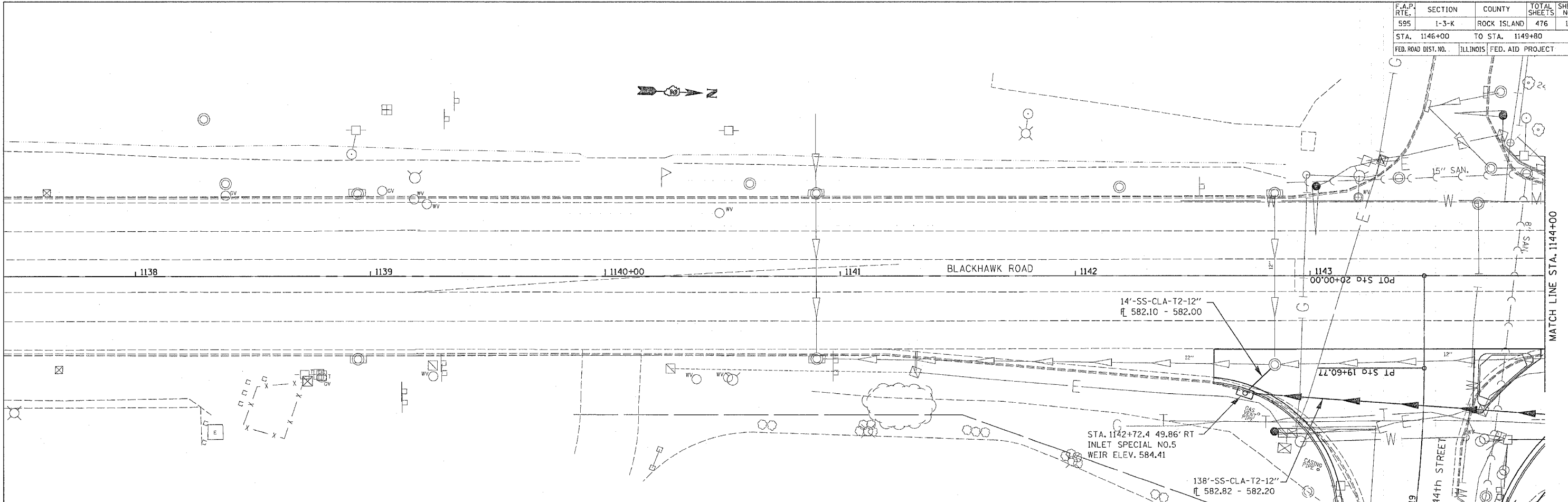


MILAN BELTWAY DRAINAGE DETAILS - STA. 405+60 TO 417+10.16

F.A.P. RTE.	SECTION	COUNTY	TOTAL SHEETS	SHEET NO.
595	1-3-K	ROCK ISLAND	476	161
STA. 1146+00		TO STA. 1149+80		
FED. ROAD DIST. NO.		ILLINOIS FED. AID PROJECT		

PLAN	DATE
SURVEYED	
DESIGNED	
CHECKED	
BY FILE NAME	

PROFILE	DATE
SURVEYED	
DESIGNED	
CHECKED	
BY FILE NAME	

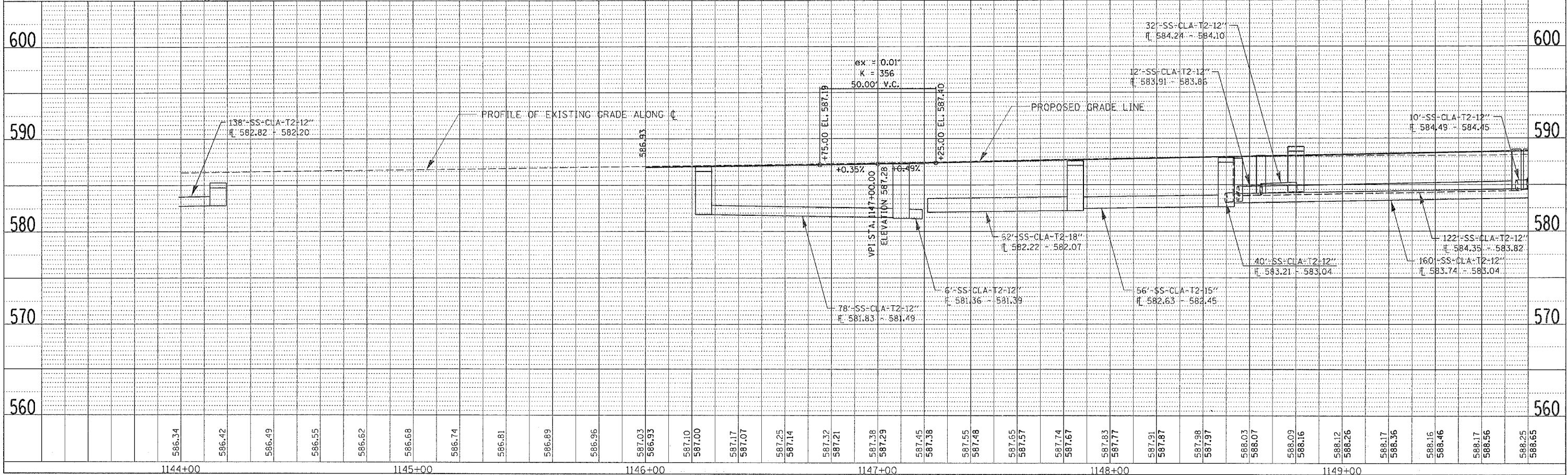
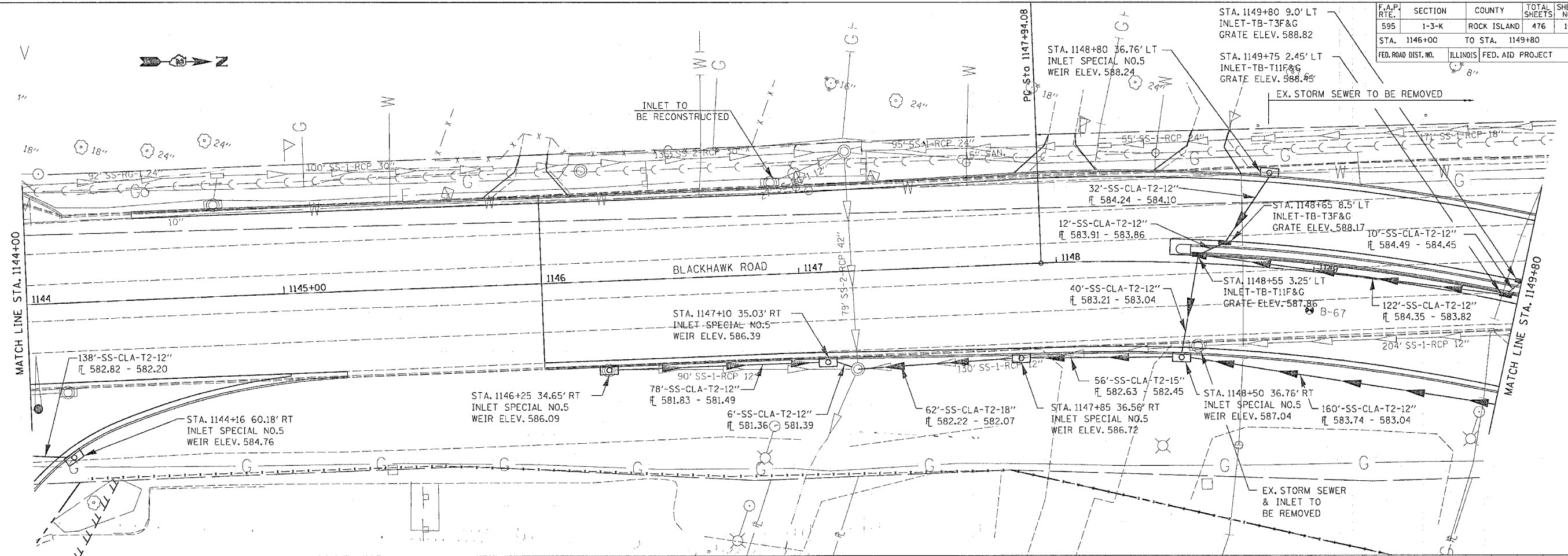


BLACKHAWK ROAD DRAINAGE DETAILS - STA. 1138+00 TO STA. 1144+00

F.A.P. RTE.	SECTION	COUNTY	TOTAL SHEETS	SHEET NO.
595	1-3-K	ROCK ISLAND	476	162
STA. 1146+00 TO STA. 1149+80				
FED. ROAD DIST. NO.	ILLINOIS	FED. AID PROJECT		

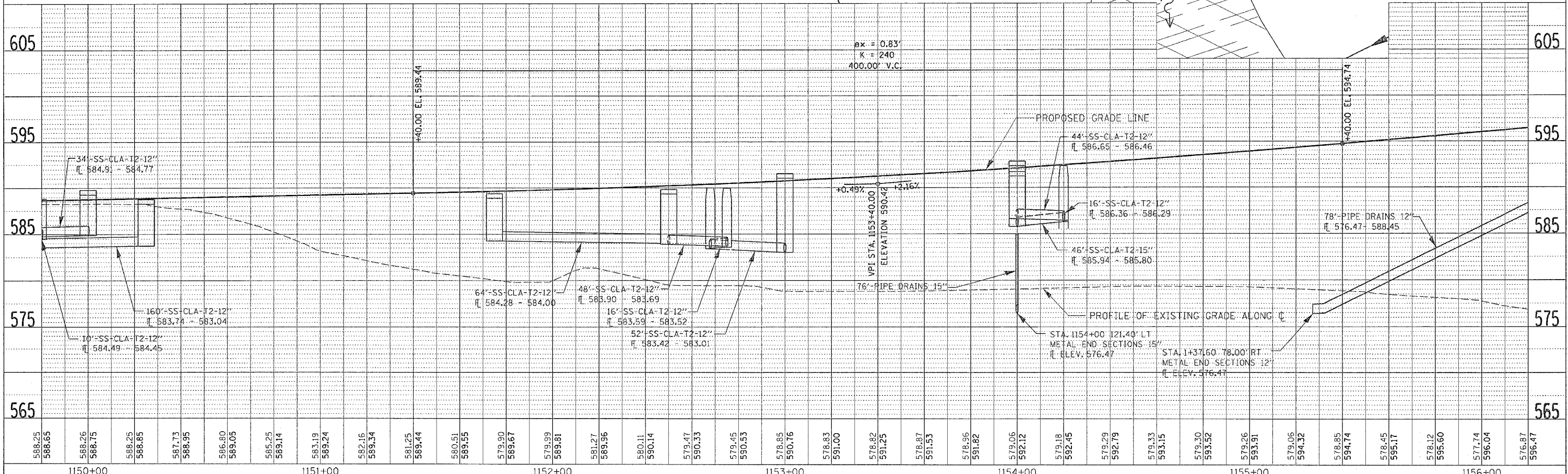
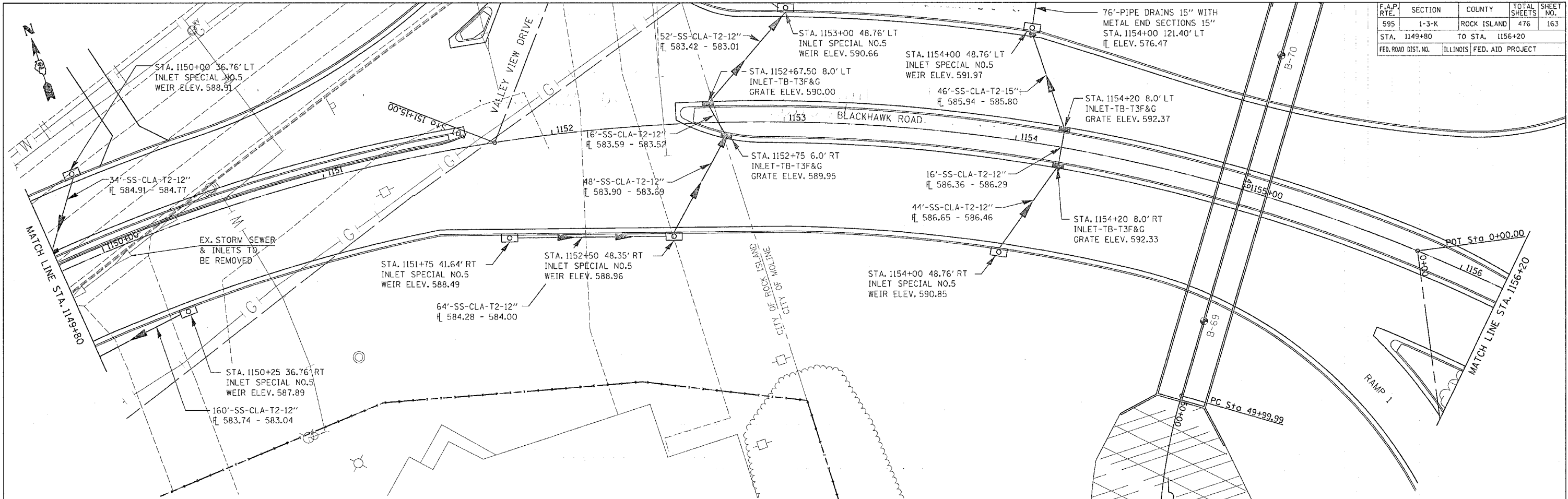
PLAN	DATE
SURVEYED	
PLOTTED	
CHECKED	
BY	
NO.	

PROFILE	DATE
SURVEYED	
PLOTTED	
CHECKED	
BY	
NO.	



BLACKHAWK ROAD DRAINAGE DETAILS - STA. 1144+00 TO STA. 1149+80

F.A.P. RTE.	SECTION	COUNTY	TOTAL SHEETS	SHEET NO.
595	I-3-K	ROCK ISLAND	476	163
STA. 1149+80		TO STA. 1156+20		
FED. ROAD DIST. NO.		ILLINOIS		FED. AID PROJECT



BLACKHAWK ROAD DRAINAGE DETAILS - STA. 1149+80 TO STA. 1156+20

PLAN	DATE	BY
SURVEYED		
DESIGNED		
CHECKED		
IN CHARGE		
NOTE BOOK NO.		
PAID FILE NAME		

PROFILE	DATE	BY
SURVEYED		
DESIGNED		
CHECKED		
IN CHARGE		
NOTE BOOK NO.		
STRUCTURE NOTATION GRID		

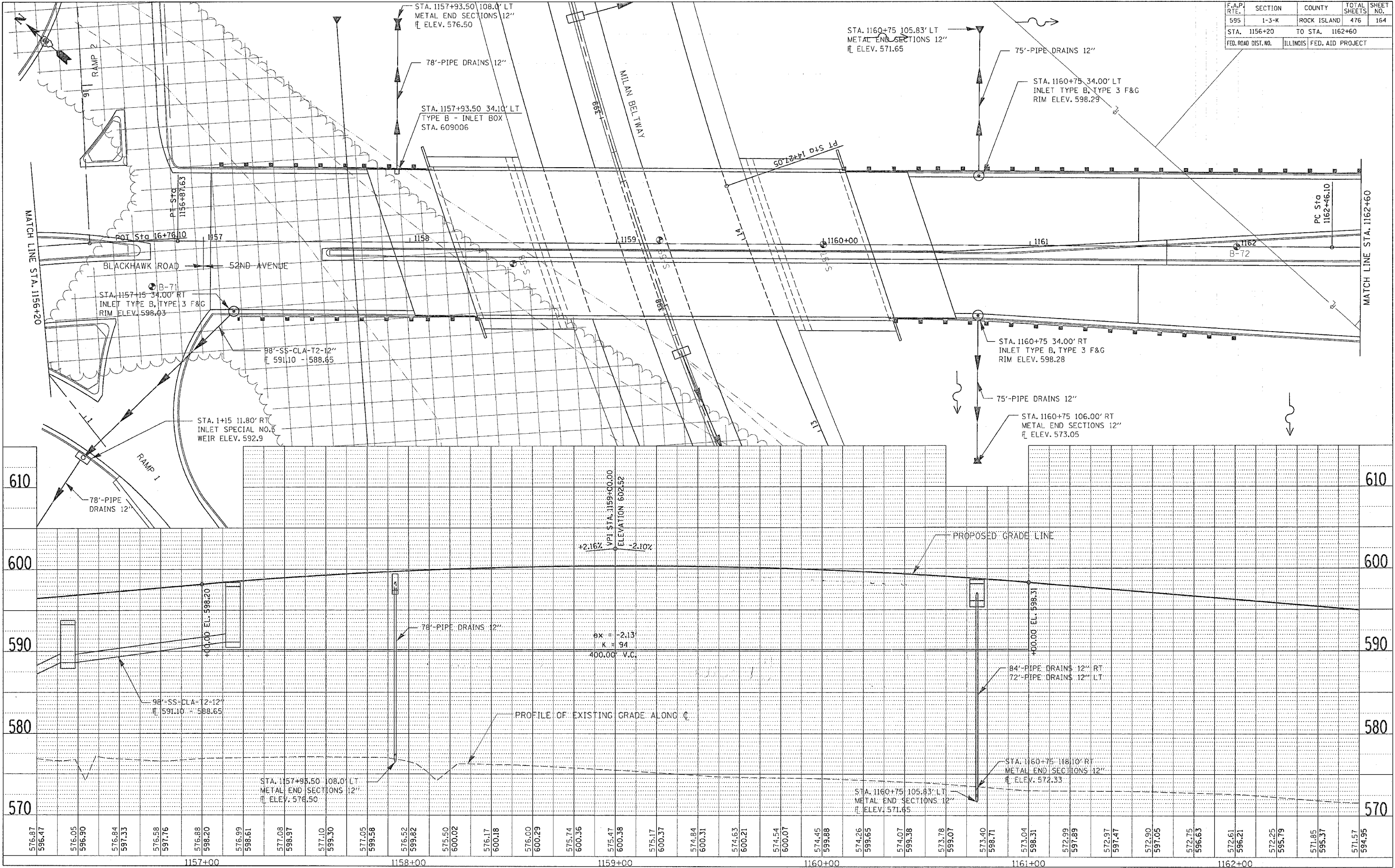
F.A.P. RTE.	SECTION	COUNTY	TOTAL SHEETS	SHEET NO.
595	1-3-K	ROCK ISLAND	476	164
STA. 1156+20		TO STA. 1162+60		
FED. ROAD DIST. NO.		ILLINOIS FED. AID PROJECT		

PLAN

SURVEYED	DATE
DESIGNED	
CHECKED	
BY	
NOTE BOOK NO.	
FILE NAME	

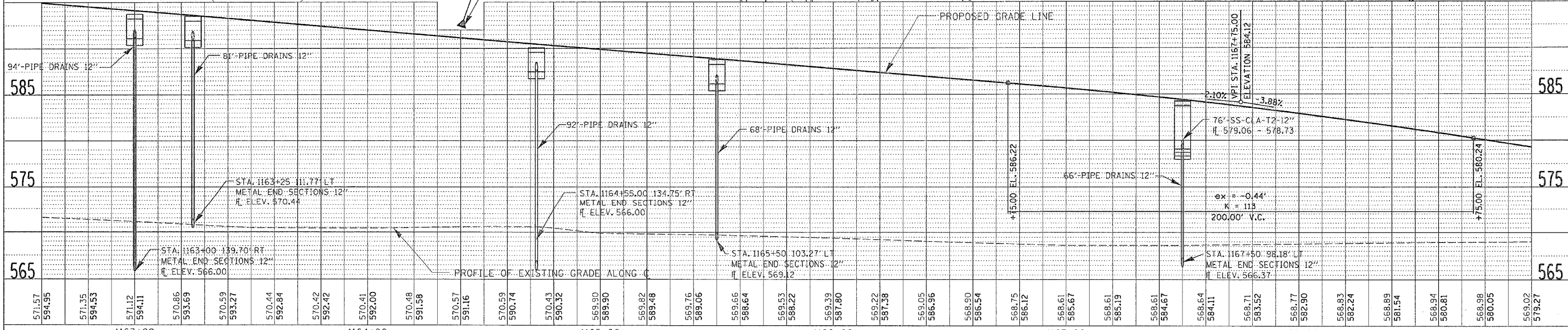
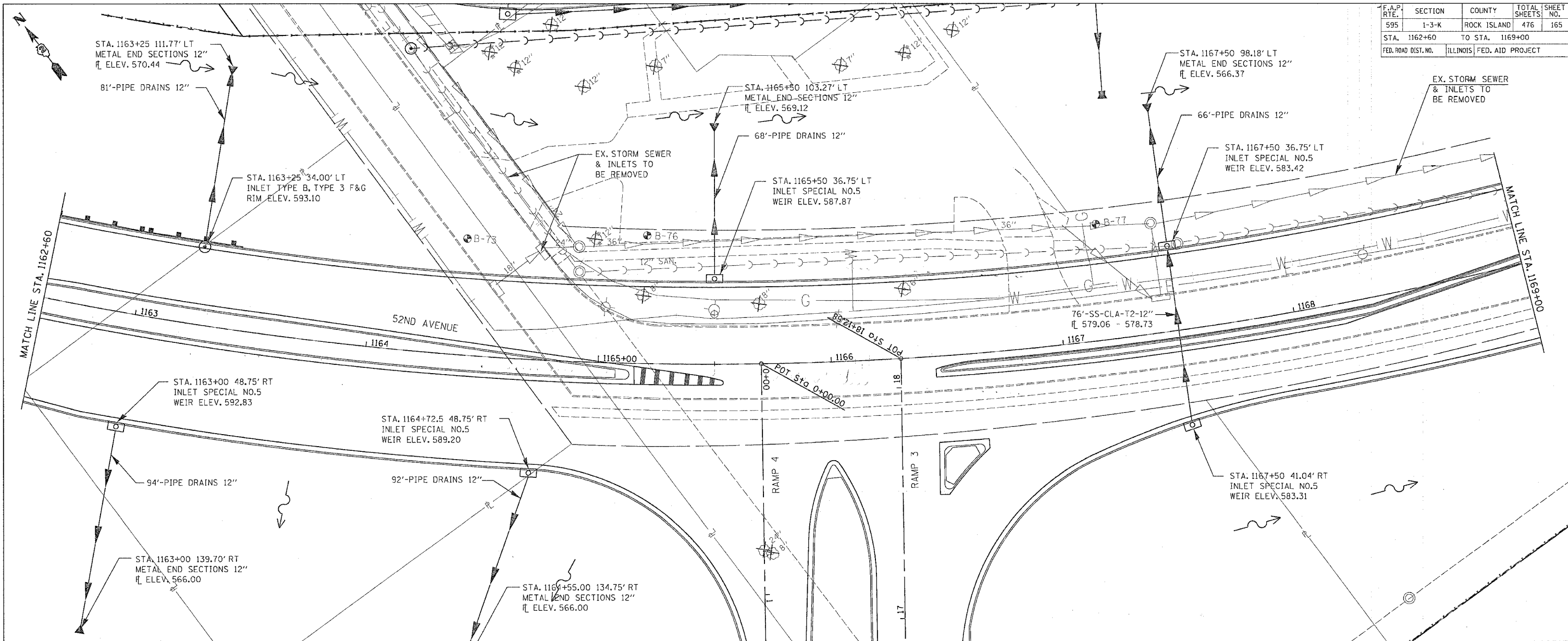
PROFILE

SURVEYED	DATE
DESIGNED	
CHECKED	
BY	
NOTE BOOK NO.	
FILE NAME	



52ND AVENUE DRAINAGE DETAILS - STA. 1156+20 TO STA. 1162+60

F.A.P. RTE.	SECTION	COUNTY	TOTAL SHEETS	SHEET NO.
595	1-3-K	ROCK ISLAND	476	165
STA. 1162+60		TO STA. 1169+00		
FED. ROAD DIST. NO.	ILLINOIS	FED. AID PROJECT		



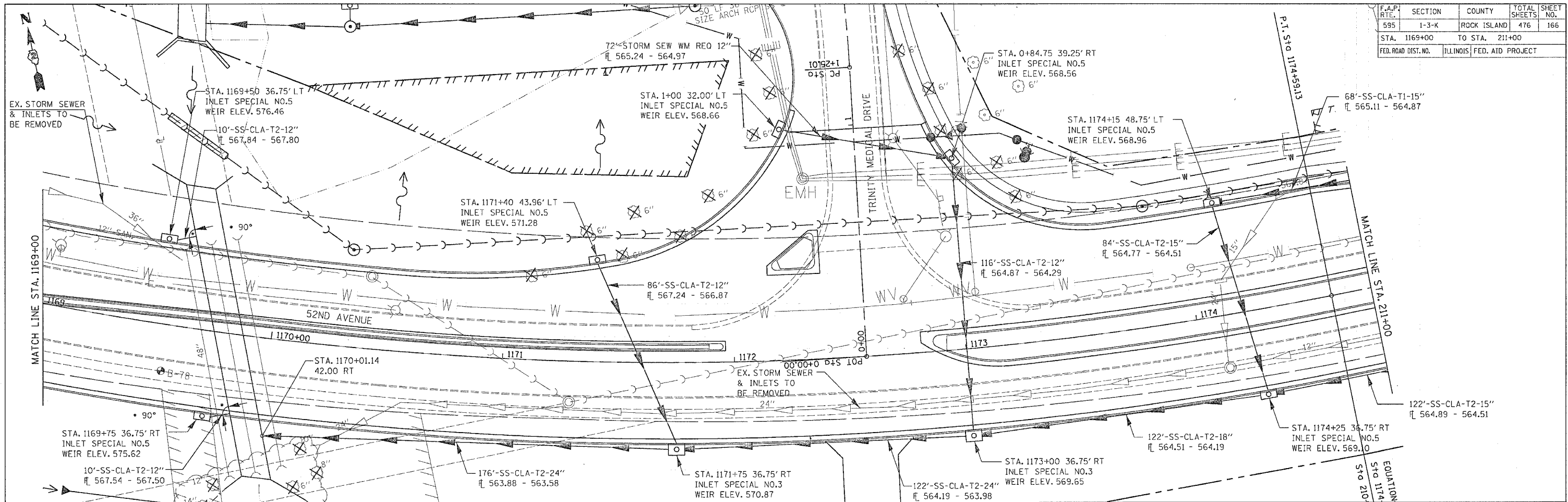
52ND AVENUE DRAINAGE DETAILS - STA. 1162+60 TO STA. 1169+00

DATE	BY

DATE	BY

DATE	BY

F.A.P. RTE.	SECTION	COUNTY	TOTAL SHEETS	SHEET NO.
595	1-3-K	ROCK ISLAND	476	166
STA. 1169+00		TO STA. 211+00		
FED. ROAD DIST. NO.		ILLINOIS FED. AID PROJECT		



PLAN

BY	DATE

REVISIONS

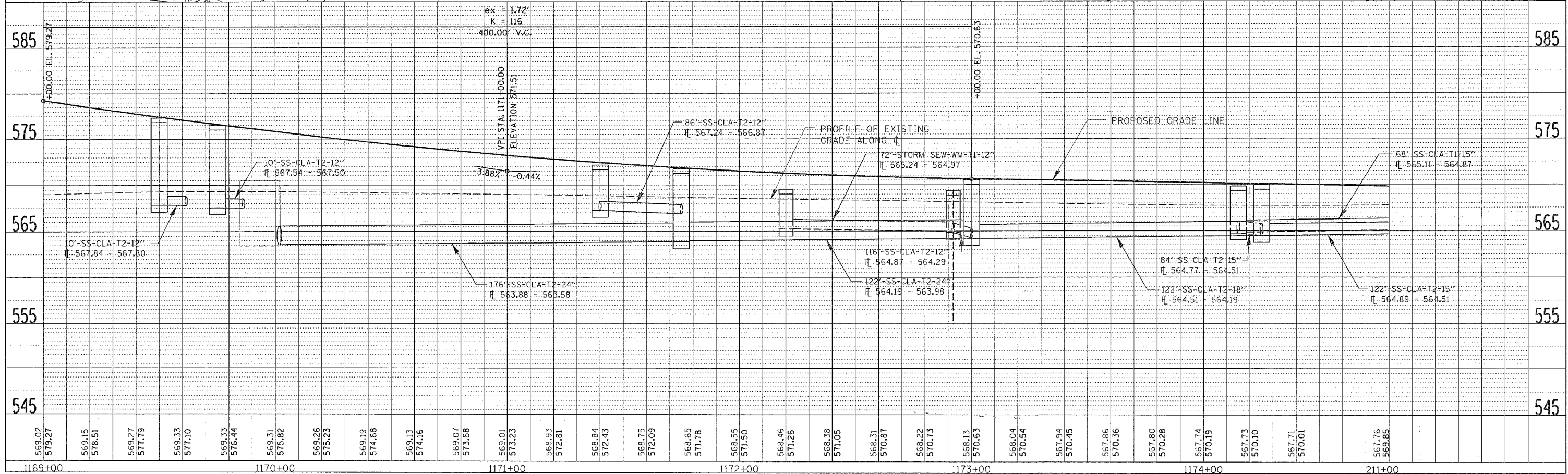
NO.	DESCRIPTION

PROFILE

BY	DATE

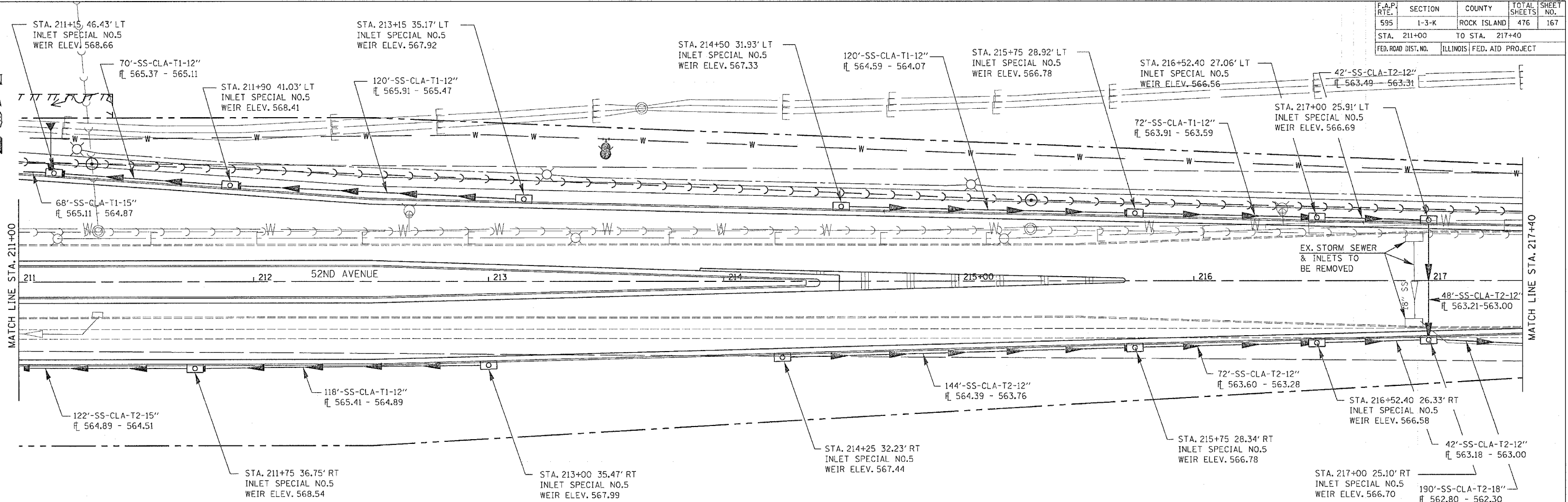
REVISIONS

NO.	DESCRIPTION



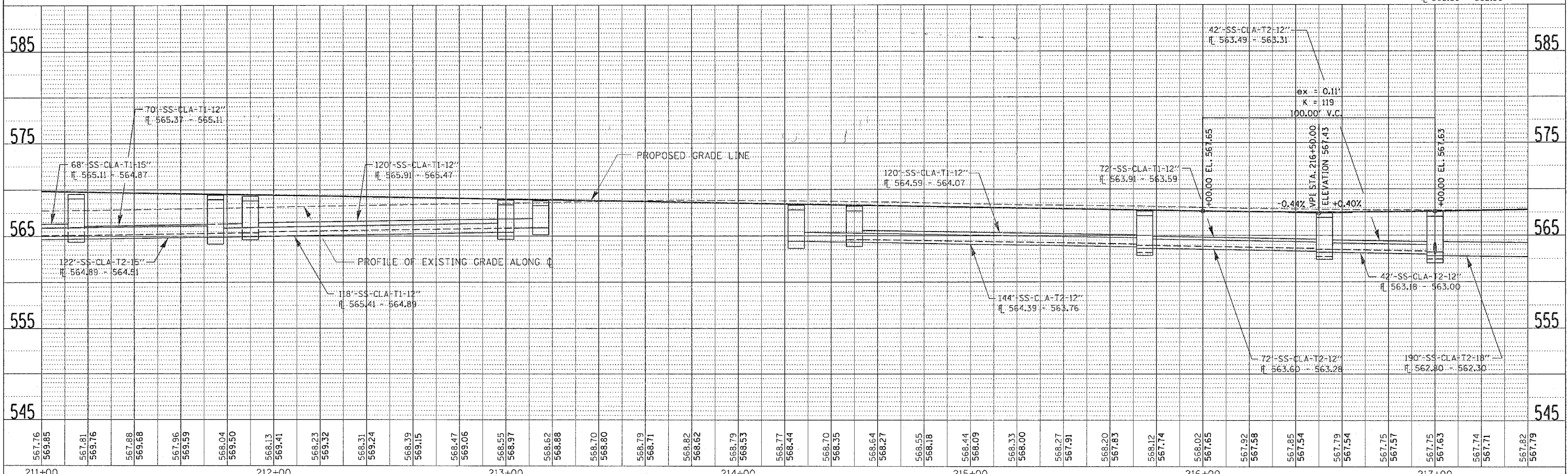
52ND AVENUE DRAINAGE DETAILS - STA. 1169+00 TO STA. 1174+59.13 BK DRAINAGE DETAILS - STA. 210+82.69 AH TO 211+00

F.A.P. RTE.	SECTION	COUNTY	TOTAL SHEETS	SHEET NO.
595	1-3-K	ROCK ISLAND	476	167
STA. 211+00		TO STA. 217+40		
FED. ROAD DIST. NO.		ILLINOIS		FED. AID PROJECT



PLAN	DATE	BY
SURVEYED		
DESIGNED		
CHECKED		
REVISIONS		
NO. OF WAY CHECKED		
DATE FILE NAME		

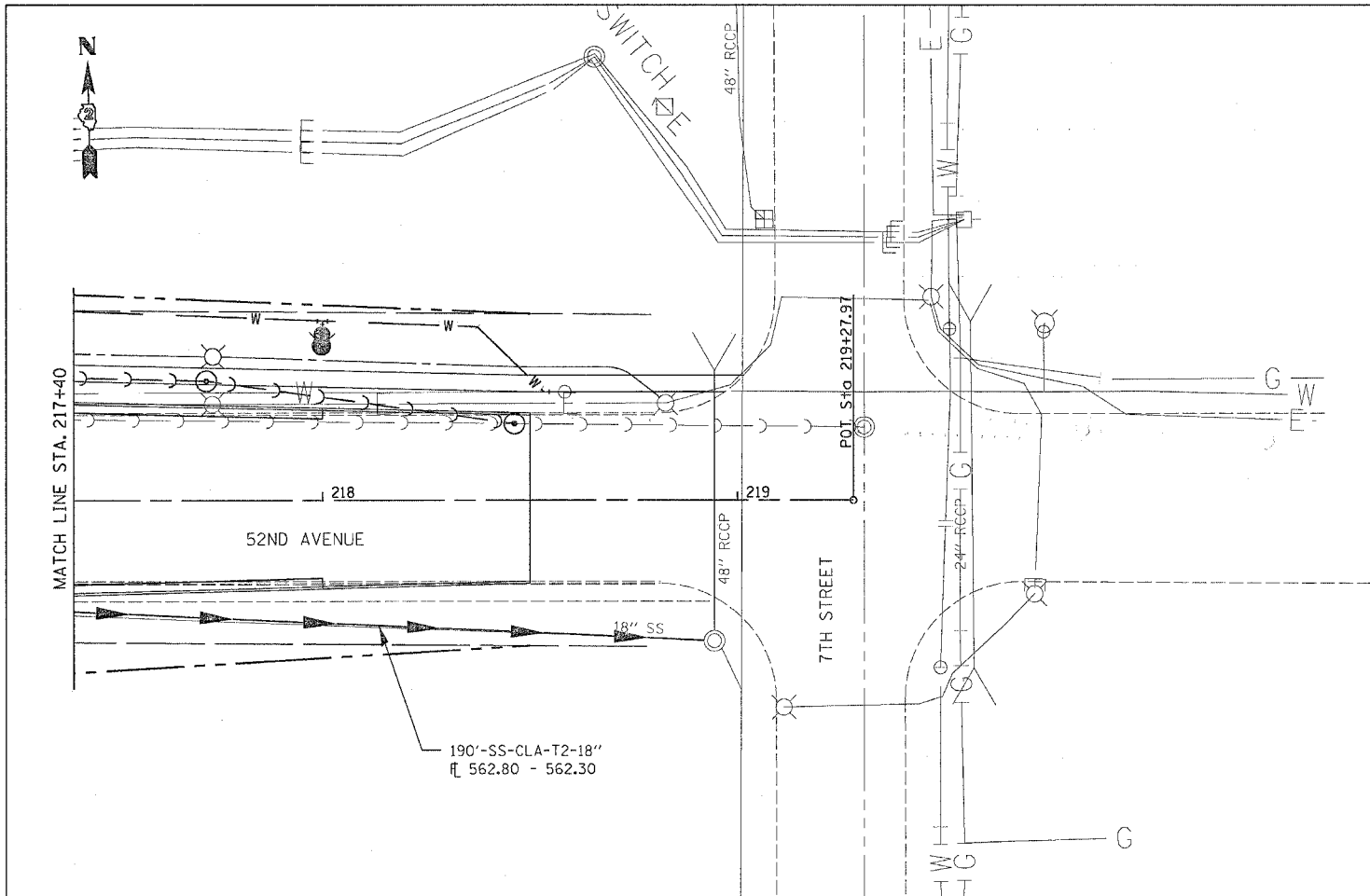
PROFILE	DATE	BY
SURVEYED		
DESIGNED		
CHECKED		
REVISIONS		
NO. OF WAY CHECKED		
DATE FILE NAME		




52ND AVENUE DRAINAGE DETAILS - STA. 211+00 TO STA. 217+40

F.A.P. RTE.	SECTION	COUNTY	TOTAL SHEETS	SHEET NO.
595	1-3-K	ROCK ISLAND	476	168
STA. 217+40		TO STA. 219+27.97		
FED. ROAD DIST. NO.		ILLINOIS FED. AID PROJECT		

PLAN	SURVEYED	BY	DATE
	PLotted		
	Checked		
	By		
	File		



PROFILE	SURVEYED	BY	DATE
	Plotted		
	Checked		
	By		
	File		



52ND AVENUE DRAINAGE DETAILS - STA. 217+40 TO STA. 219+27.97

F.A.P. RTE.	SECTION	COUNTY	TOTAL SHEETS	SHEET NO.
595	1-3-K	ROCK ISLAND	476	169
STA. 0+00		TO STA. 6+40		
FED. ROAD DIST. NO.	ILLINOIS	FED. AID PROJECT		

PLAN

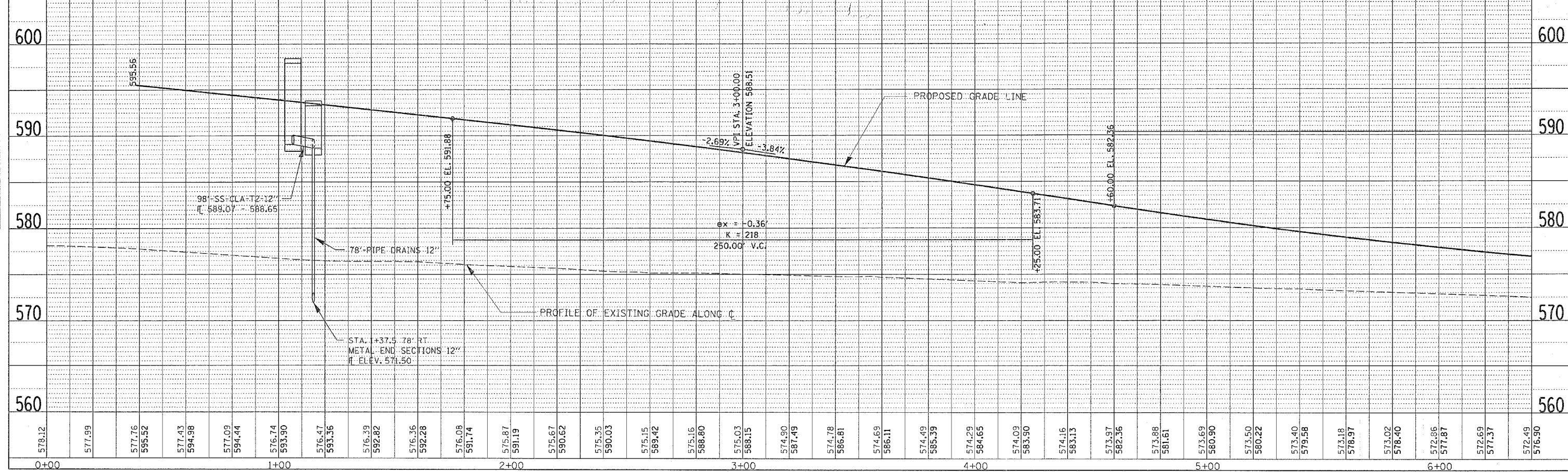
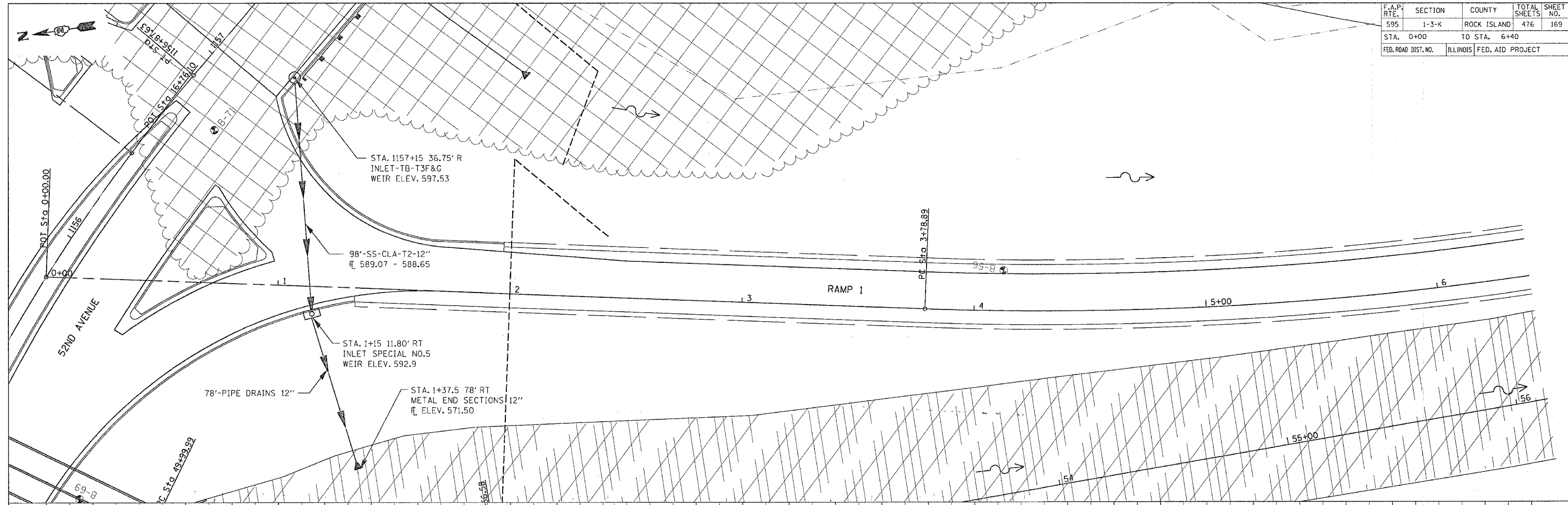
DATE	BY

SURVEYED
 ALIGNED
 CHECKED
 CAD FILE NAME

PROFILE

DATE	BY

GRADES CHECKED
 STAKE PLACEMENT NOTATION OK'D
 NO.

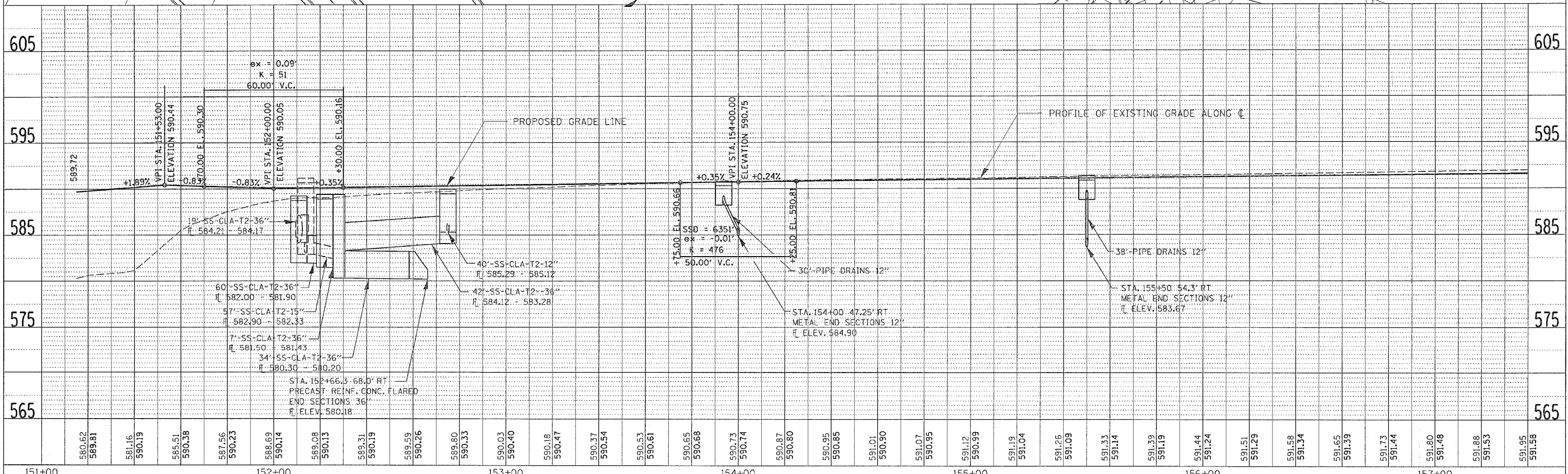
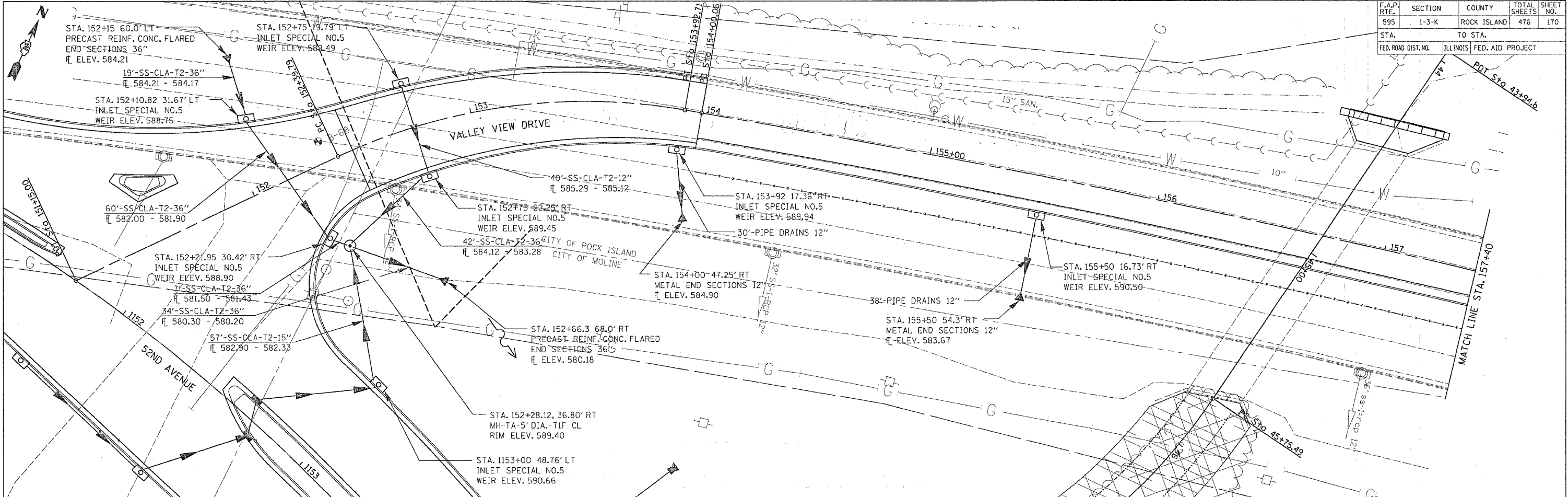


52ND AVENUE RAMP 1 DRAINAGE DETAILS - STA. 0+00 TO STA. 6+40

F.A.P. RTE.	SECTION	COUNTY	TOTAL SHEETS	SHEET NO.
595	1-3-K	ROCK ISLAND	476	170
STA.		TO STA.		
FED. ROAD DIST. NO.		ILLINOIS	FED. AID PROJECT	

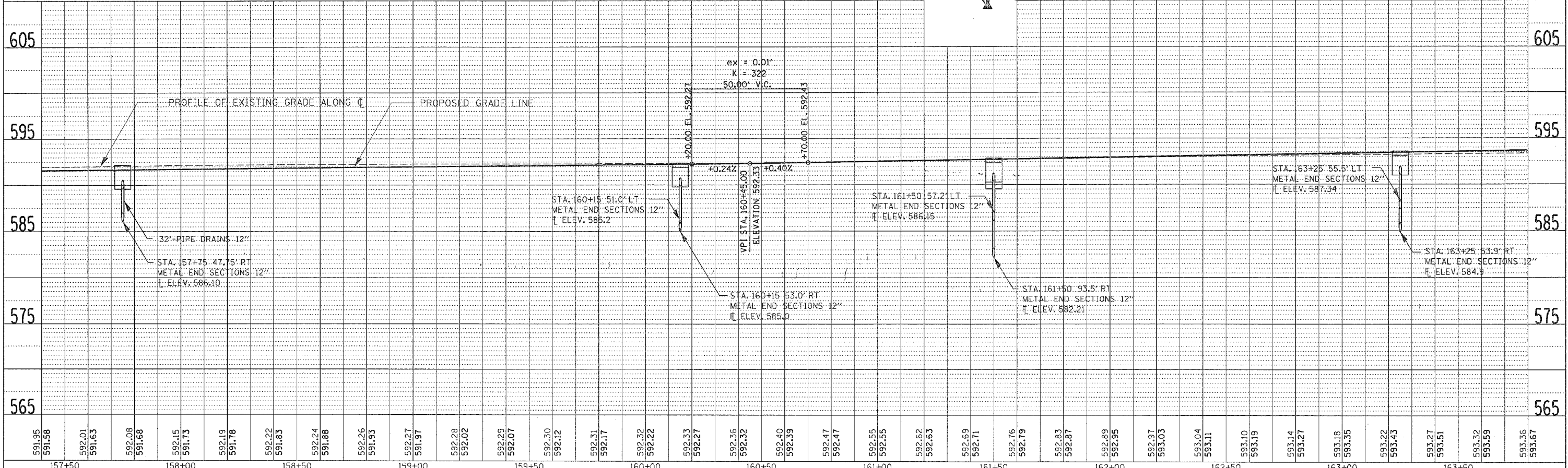
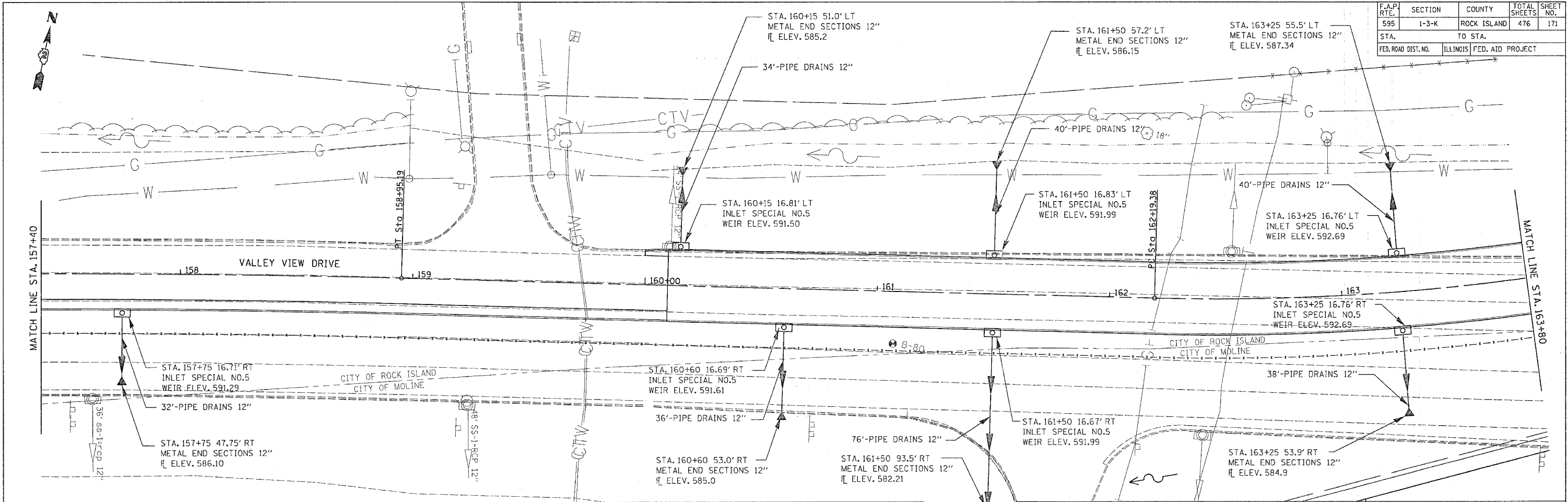
PLAN	SURVEYED	BY	DATE
	CHECKED		
	NOTED		
	DATE		

PROFILE	SURVEYED	BY	DATE
	CHECKED		
	NOTED		
	DATE		



VALLEY VIEW DRIVE DRAINAGE DETAILS - STA. 151+00 TO STA. 157+40

F.A.P. RTE.	SECTION	COUNTY	TOTAL SHEETS	SHEET NO.
595	1-3-K	ROCK ISLAND	476	171
STA. 157+40		TO STA. 163+80		
FED. ROAD DIST. NO.		ILLINOIS FED. AID PROJECT		

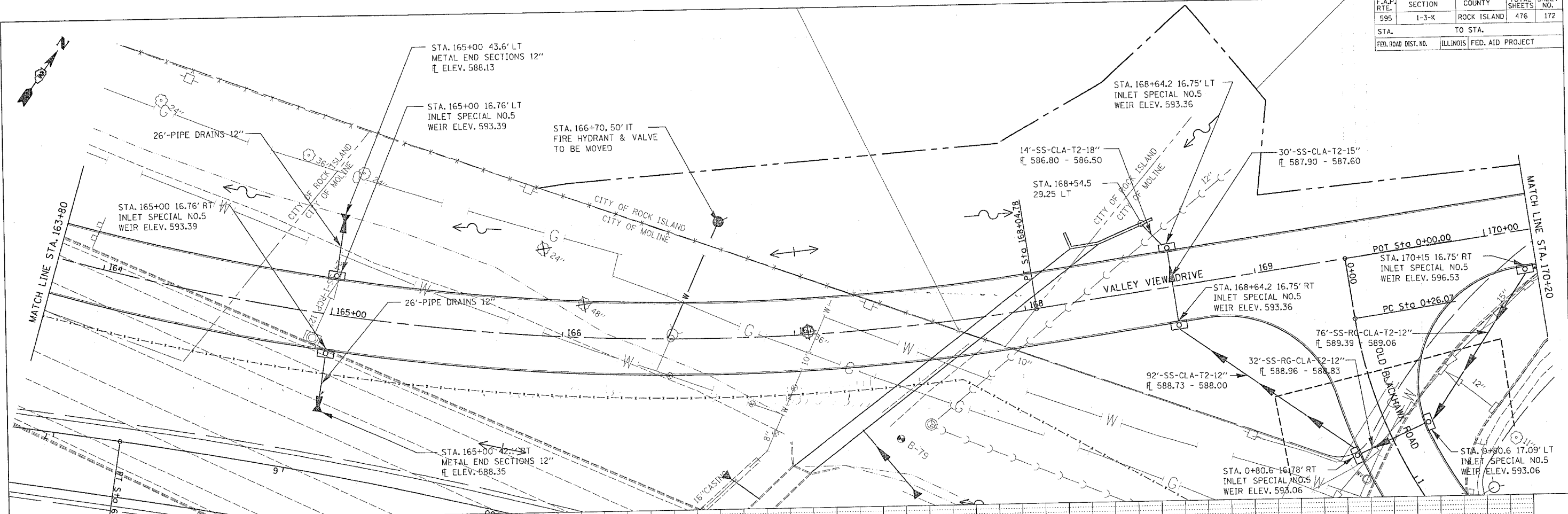


DATE	BY	REVISION

DATE	BY	REVISION

VALLEY VIEW DRIVE DRAINAGE DETAILS - STA. 157+40 TO STA. 163+80

F.A.P. RTE.	SECTION	COUNTY	TOTAL SHEETS	SHEET NO.
595	1-3-K	ROCK ISLAND	476	172
STA.		TO STA.		
FED. ROAD DIST. NO.		ILLINOIS	FED. AID PROJECT	



PLAN

DATE: _____ BY: _____

NO. _____

NO. _____

NO. _____

NO. _____

NO. _____

NO. _____

NO. _____

PROFILE

DATE: _____ BY: _____

NO. _____

NO. _____

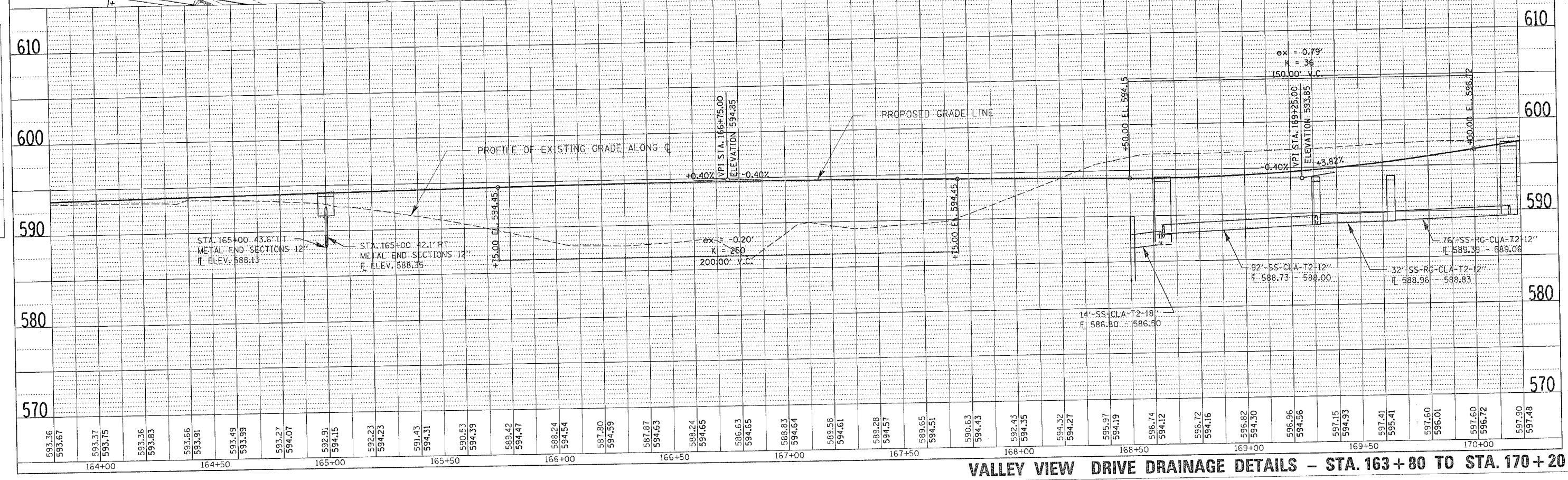
NO. _____

NO. _____

NO. _____

NO. _____

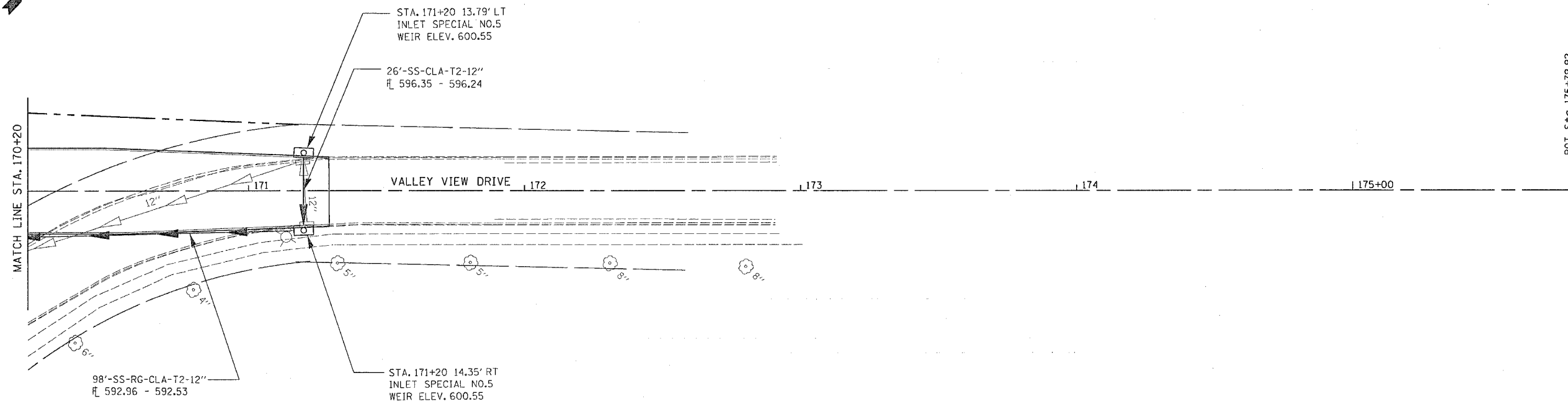
NO. _____



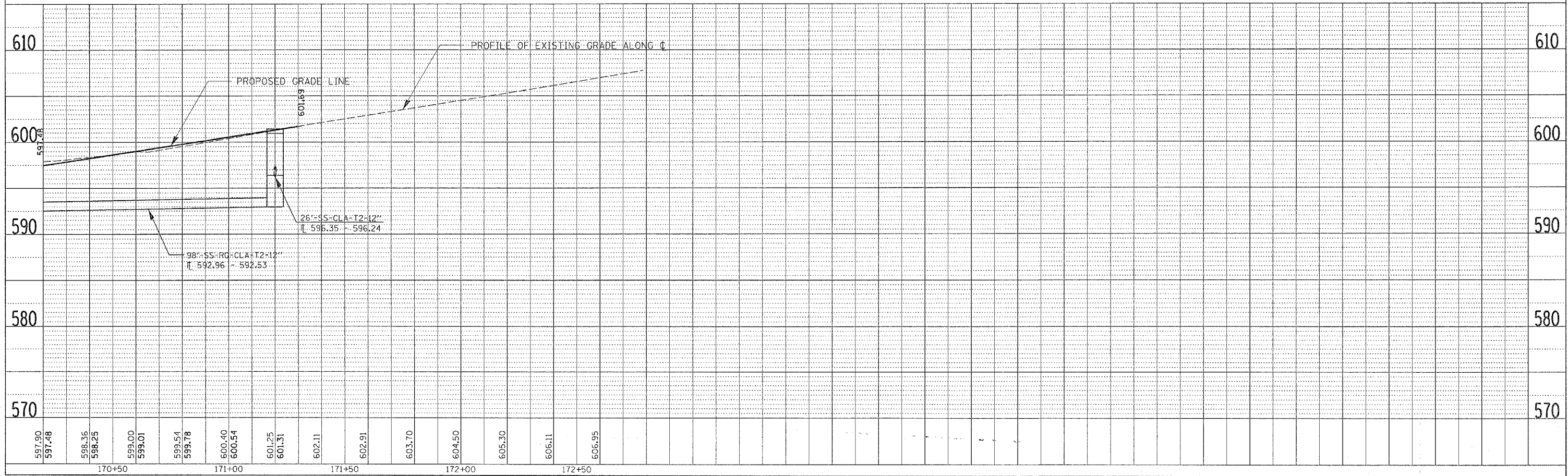
VALLEY VIEW DRIVE DRAINAGE DETAILS - STA. 163+80 TO STA. 170+20

F.A.P. RTE.	SECTION	COUNTY	TOTAL SHEETS	SHEET NO.
595	1-3-K	ROCK ISLAND	476	173
STA.		TO STA.		
FED. ROAD DIST. NO.		ILLINOIS	FED. AID PROJECT	

PLAN	SURVEYED	DATE
NO. _____	BY _____	_____
NOTE BOOK	FILED	
NO. _____	NO. _____	
FILE NAME	FILE NAME	

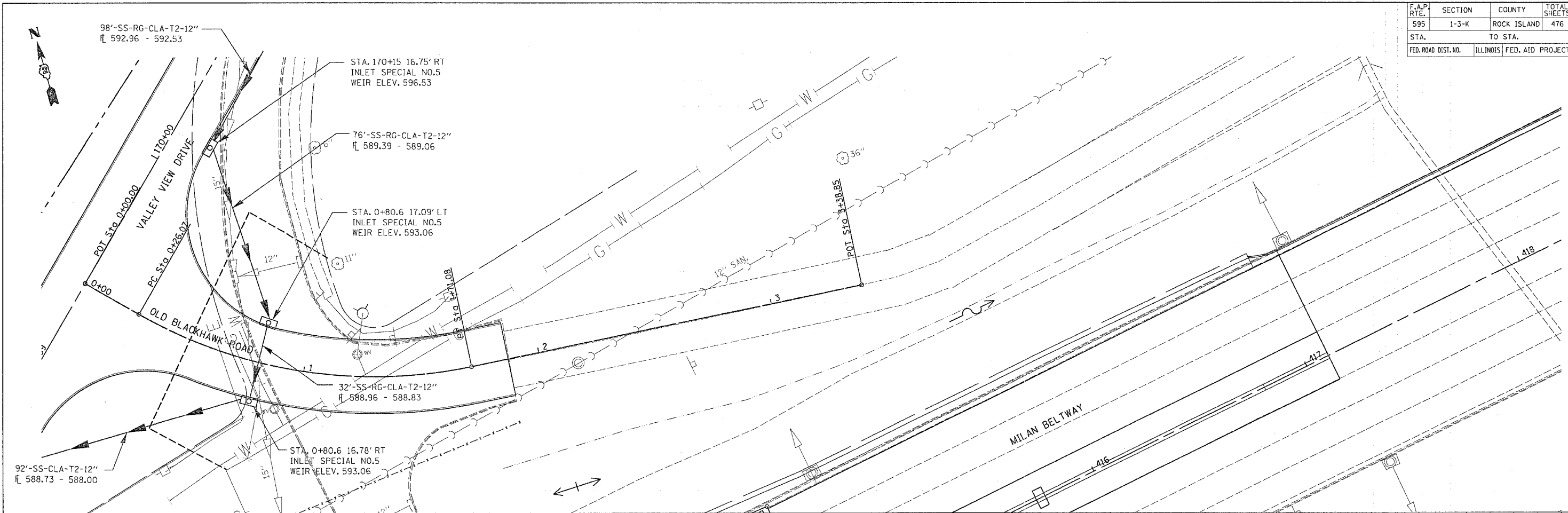


PROFILE	SURVEYED	DATE
NO. _____	BY _____	_____
NOTE BOOK	FILED	
NO. _____	NO. _____	
STRUCTURE NOTATION CHRD	STRUCTURE NOTATION CHRD	



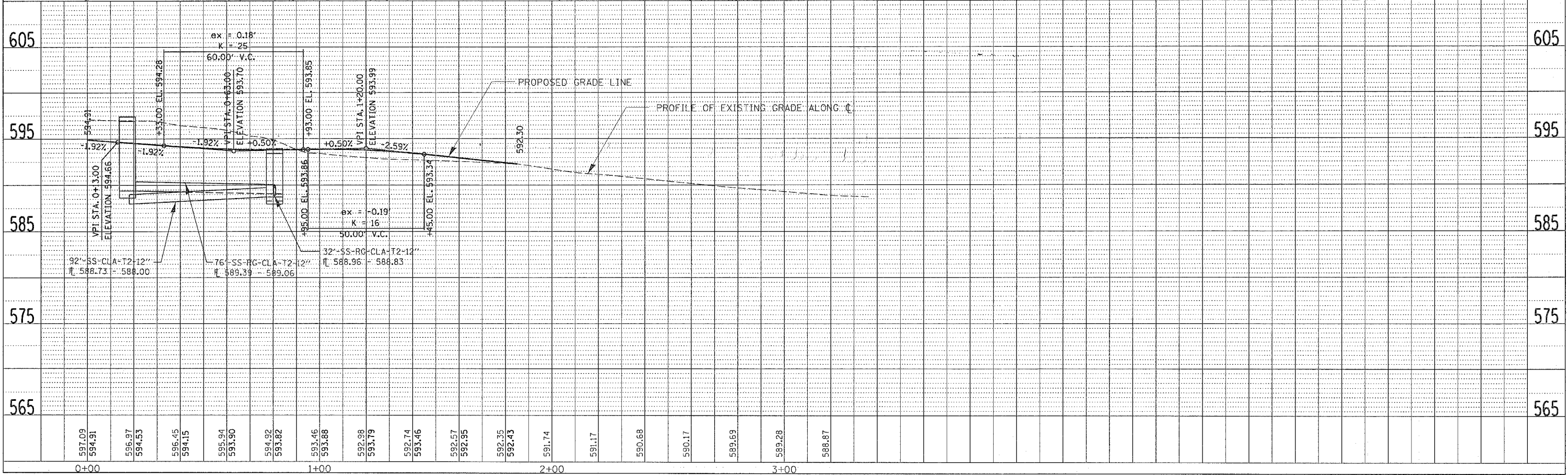
VALLEY VIEW DRIVE DRAINAGE DETAILS - STA. 170+20 TO STA. 171+29.20

F.A.P. RTE.	SECTION	COUNTY	TOTAL SHEETS	SHEET NO.
595	1-3-K	ROCK ISLAND	476	174
STA.		TO STA.		
FED. ROAD DIST. NO.		ILLINOIS FED. AID PROJECT		



PLAN	DATE
BY	
DATE	
BY	
DATE	
BY	
DATE	

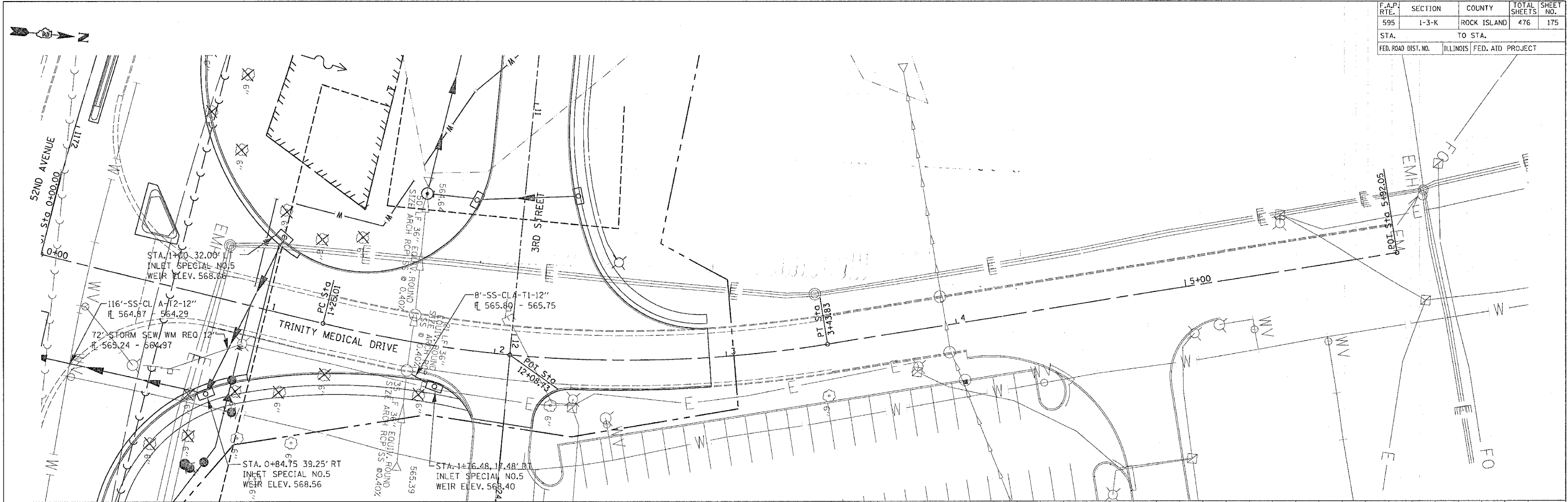
PROFILE	DATE
BY	
DATE	
BY	
DATE	
BY	
DATE	



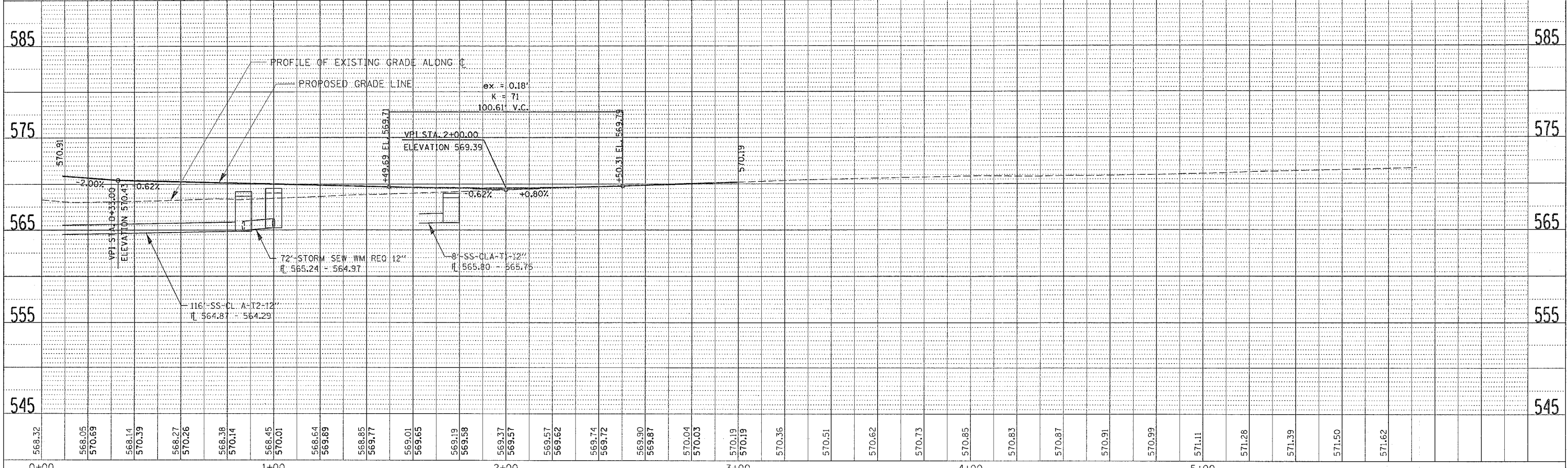
OLD BLACKHAWK ROAD DRAINAGE DETAILS - STA. 0+00 TO STA. 1+85

F.A.P. RTE.	SECTION	COUNTY	TOTAL SHEETS	SHEET NO.
595	I-3-K	ROCK ISLAND	476	175
STA.		TO STA.		
FED. ROAD DIST. NO.		ILLINOIS FED. AID PROJECT		

PLAN	DATE
BY	
CHECKED	
DATE	

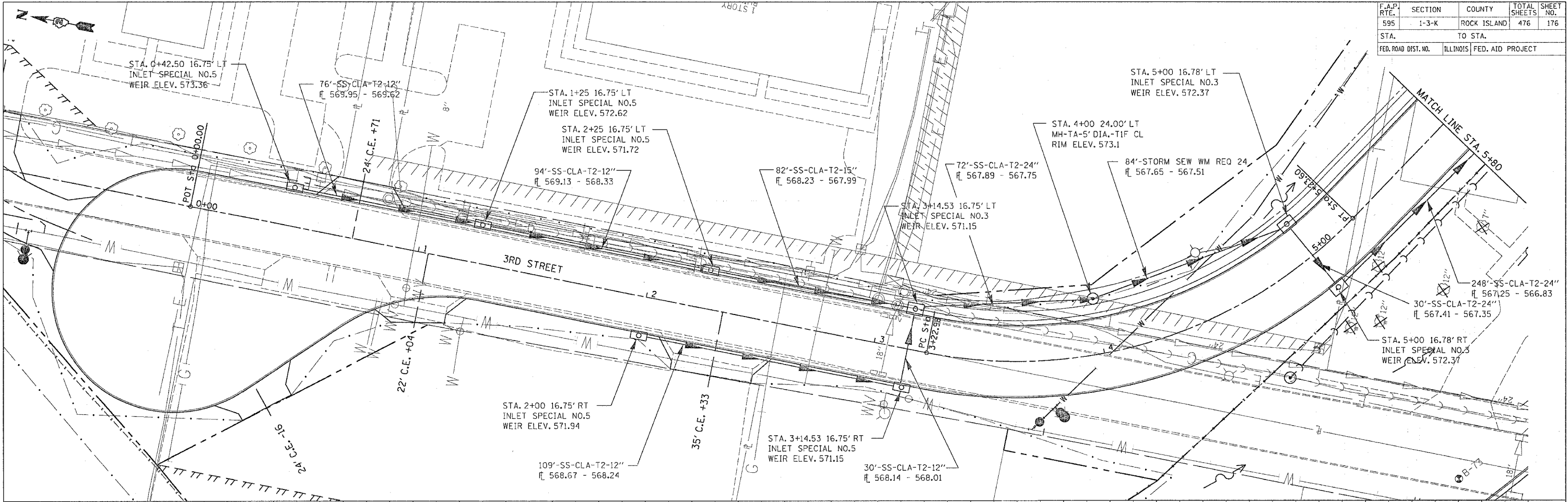


PROFILE	DATE
BY	
CHECKED	
DATE	



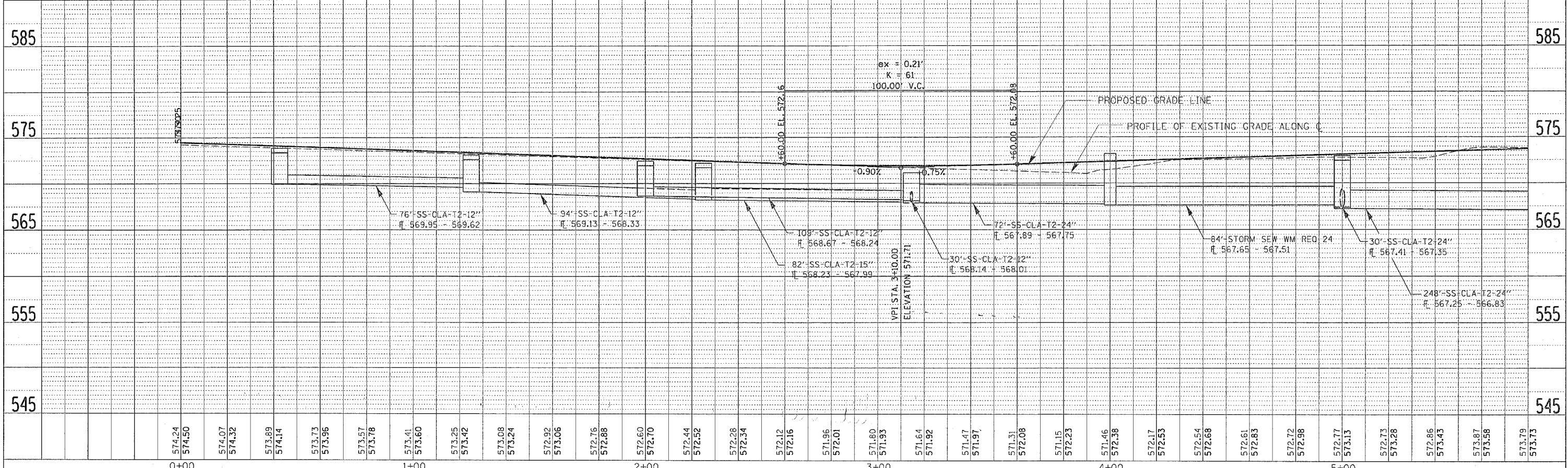
TRINITY MEDICAL DRIVE DRAINAGE DETAILS - STA. 0+00 TO STA. 5+17.30

F.A.P. RTE.	SECTION	COUNTY	TOTAL SHEETS	SHEET NO.
595	1-3-K	ROCK ISLAND	476	176
STA.	TO STA.			
FED. ROAD DIST. NO.	ILLINOIS	FED. AID PROJECT		



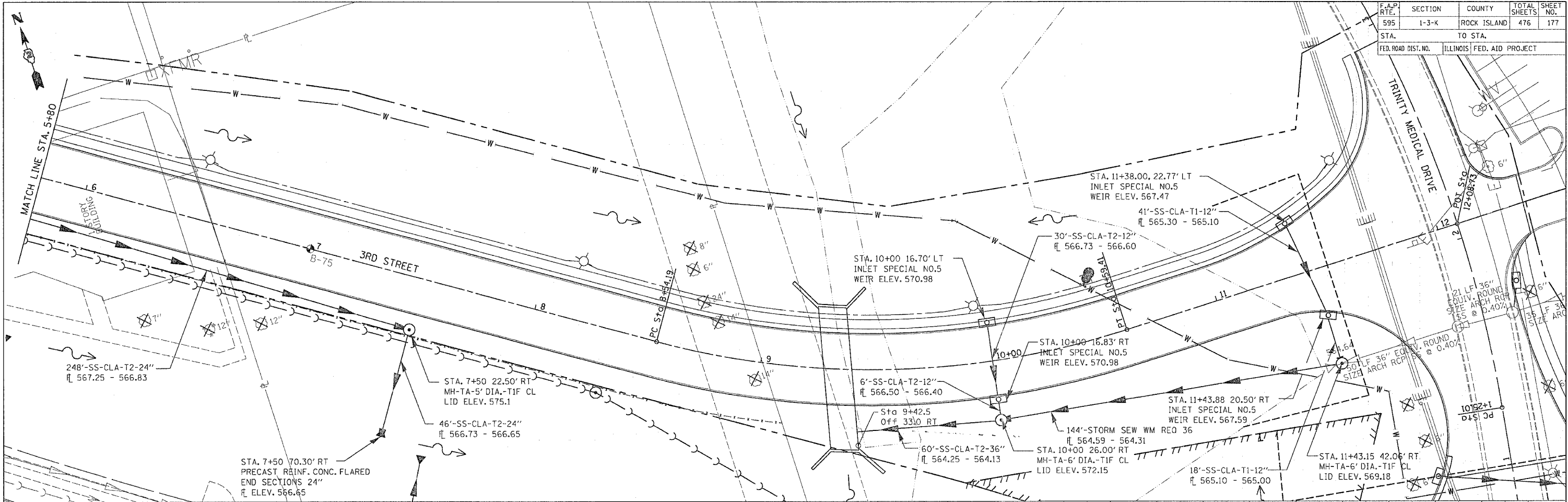
DATE	BY
DATE	BY
DATE	BY

DATE	BY
DATE	BY
DATE	BY



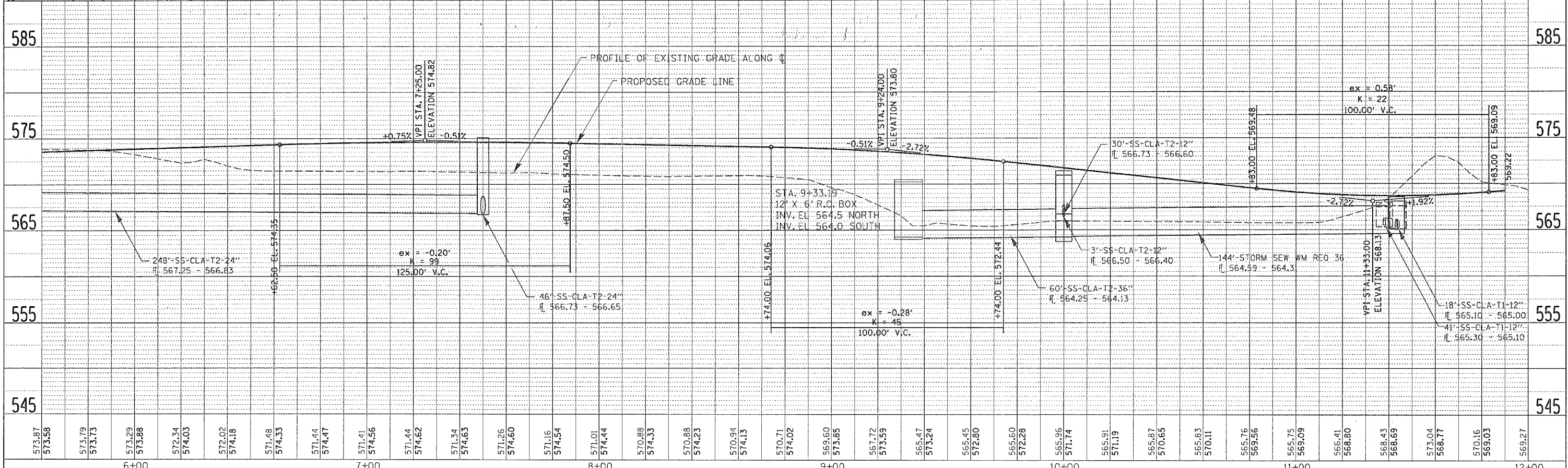
3RD STREET DRAINAGE DETAILS - STA. 0+00 TO STA. 5+80

F.A.P. RTE.	SECTION	COUNTY	TOTAL SHEETS	SHEET NO.
595	1-3-K	ROCK ISLAND	476	177
STA.	TO STA.			
FED. ROAD DIST. NO.	ILLINOIS FED. AID PROJECT			



PLANNED	DATE
BY	
REVISIONS	
NO.	DATE
BY	
DATE	

PROFILE SURVEYED	DATE
BY	
ADJUSTED	
NO.	DATE
BY	
DATE	

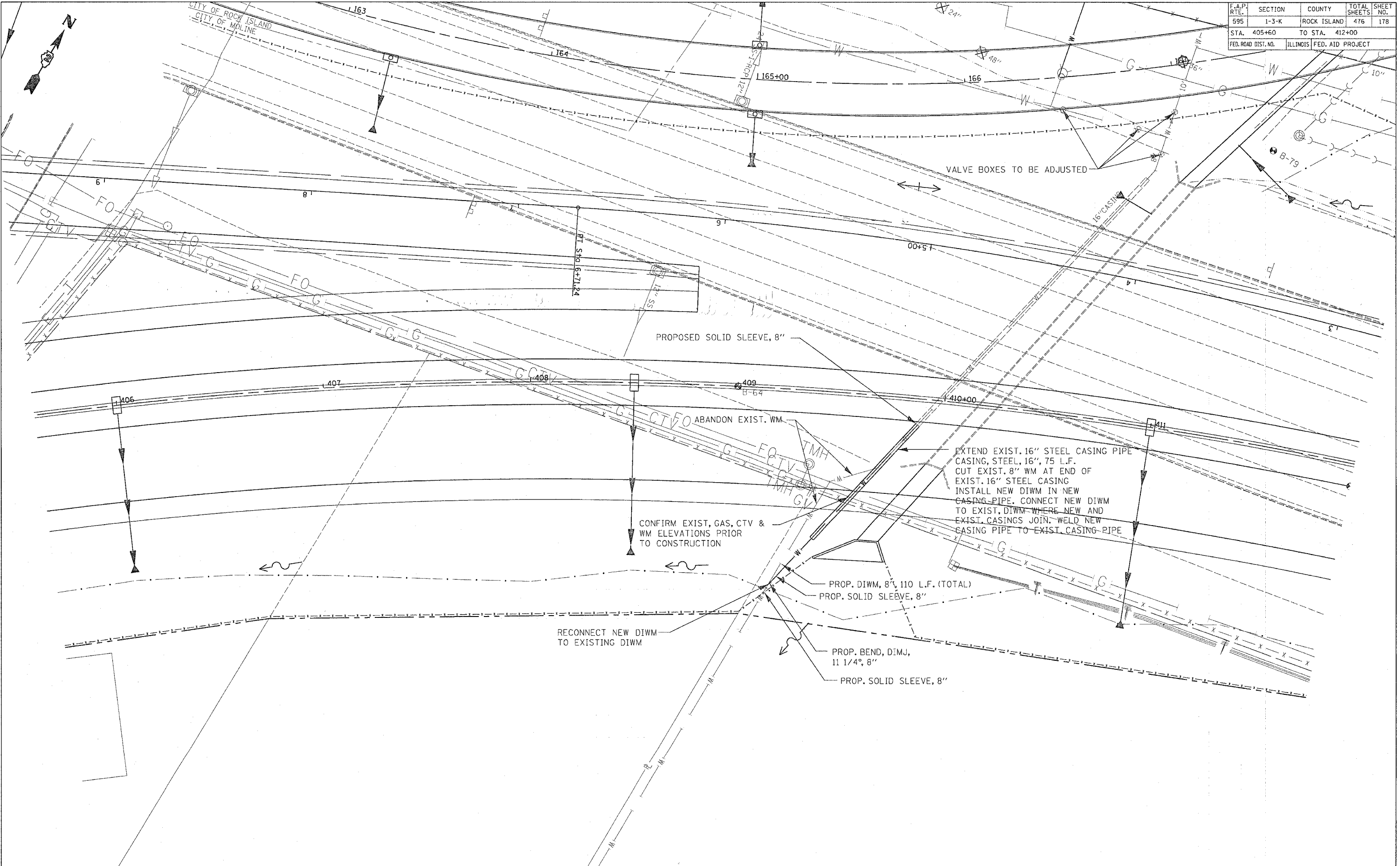


3RD STREET DRAINAGE DETAILS - STA. 5+80 TO STA. 12+00

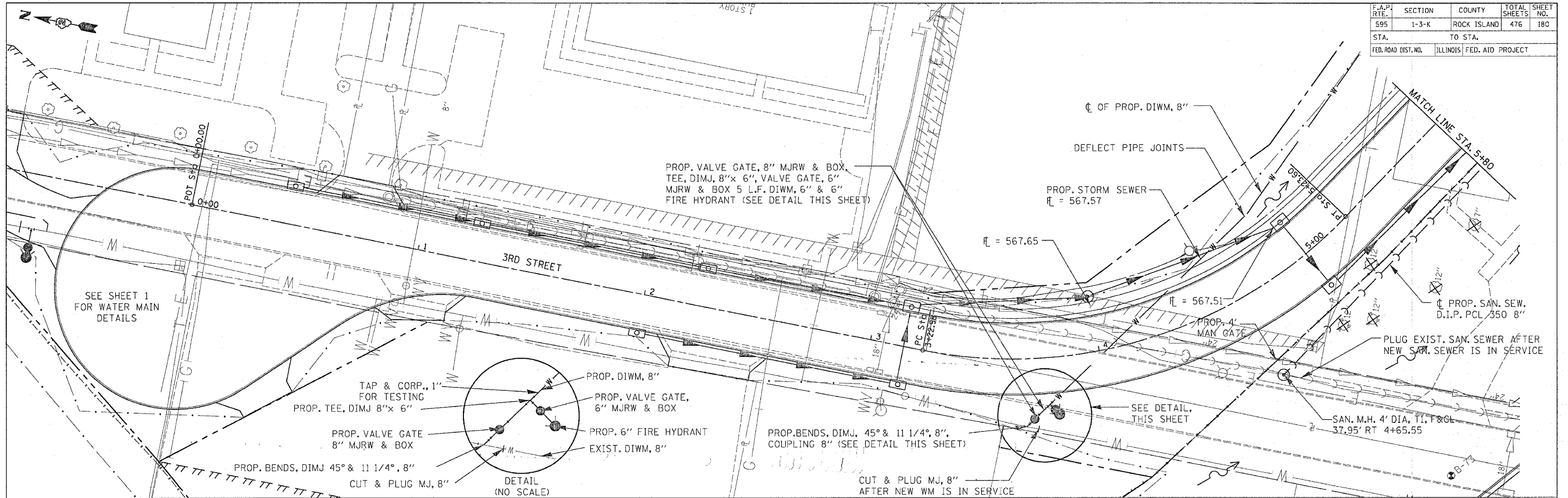
F.A.P. RTE.	SECTION	COUNTY	TOTAL SHEETS	SHEET NO.
595	1-3-K	ROCK ISLAND	476	178
STA. 405+60		TO STA. 412+00		
FED. ROAD DIST. NO.		ILLINOIS FED. AID PROJECT		

PLAN	DATE	BY
SURVEYED		
ALIGNED		
CHECKED		
NOTE BOOK		
NO. OF PAGES		
FILE NAME		

PROFILE	DATE	BY
SURVEYED		
GRADES CHECKED		
NOTE BOOK		
NO. OF PAGES		
FILE NAME		




F.A.P. RTE.	SECTION	COUNTY	TOTAL SHEETS	SHEET NO.
595	1-3-K	ROCK ISLAND	476	180
STA.		TO STA.		
FED. ROAD DIST. NO.		ILLINOIS FED. AID PROJECT		



PLAN	SURVEYED	DATE
NOTE BOOK	GRADES CHECKED	BY
NO.	PLANS CHECKED	
	FILED	

PROFILE	SURVEYED	DATE
NOTE BOOK	GRADES CHECKED	BY
NO.	PLANS CHECKED	
	FILED	

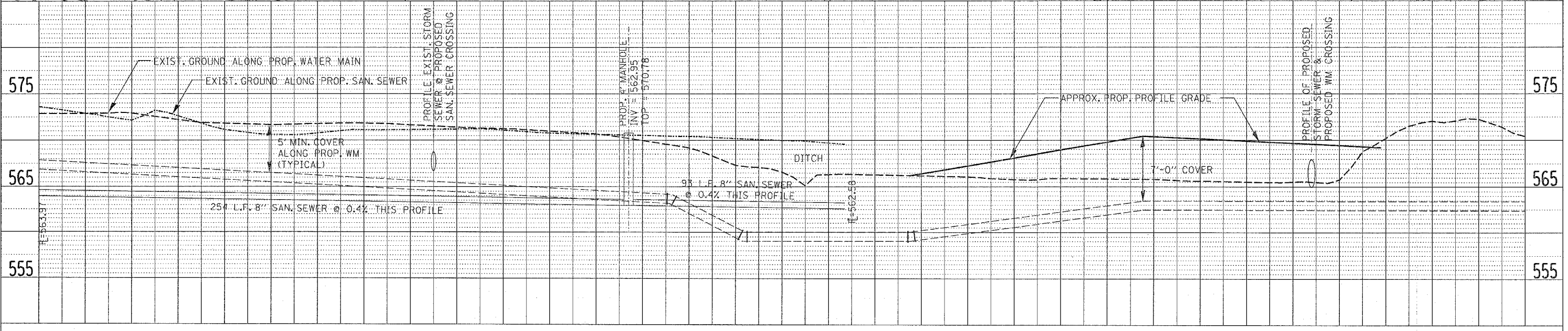
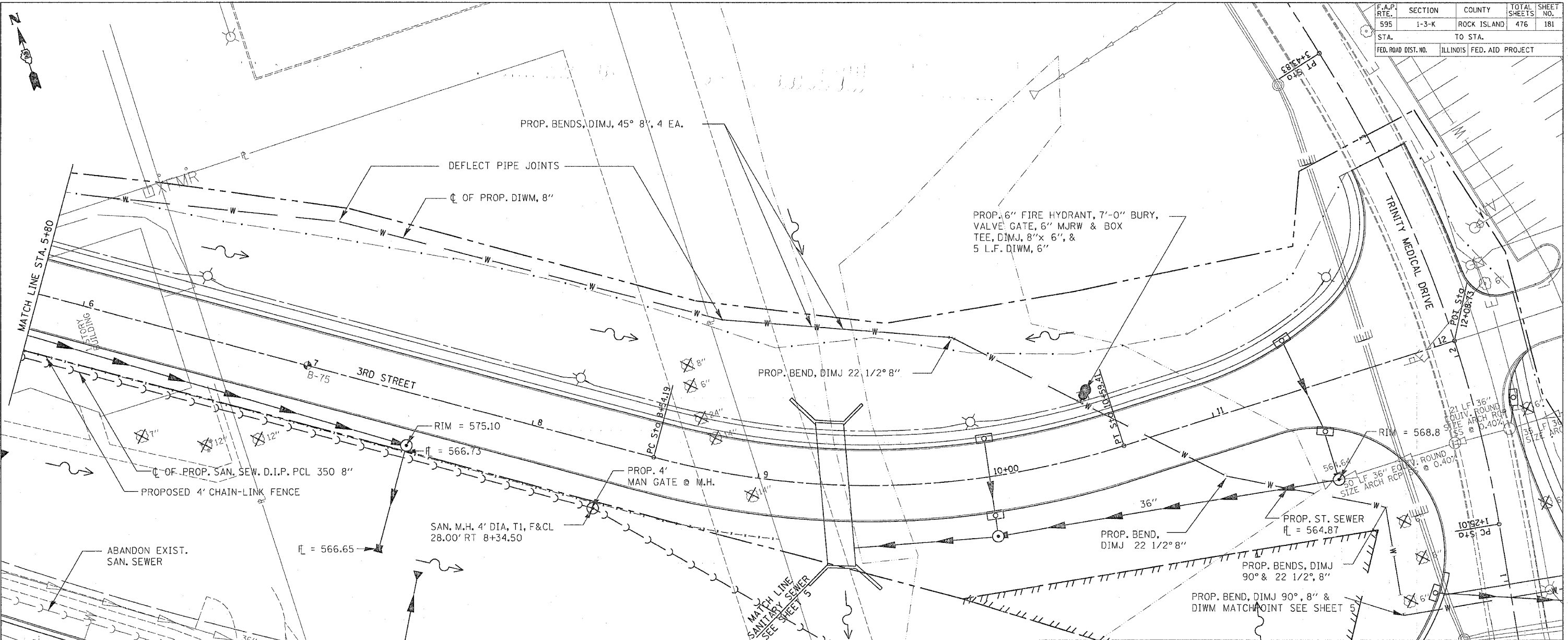


3RD STREET - STA. 0+00 TO STA. 5+80

F.A.P. RTE.	SECTION	COUNTY	TOTAL SHEETS	SHEET NO.
595	1-3-K	ROCK ISLAND	476	181
STA.		TO STA.		
FED. ROAD DIST. NO.		ILLINOIS FED. AID PROJECT		

DATE	BY	DATE	BY
PLAN	SURVEYED	GRADES CHECKED	ALIGNED
NOTE BOOK NO.	CHECKED	CHECKED	CHECKED


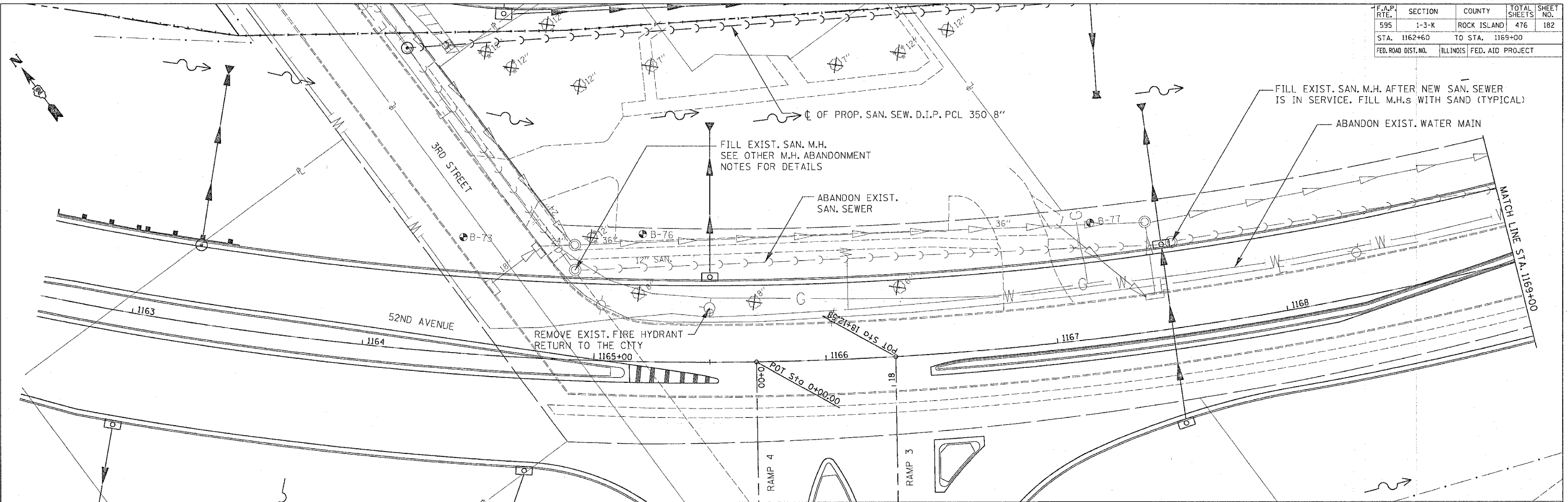
DATE	BY	DATE	BY
PROFILE	SURVEYED	GRADES CHECKED	ALIGNED
NOTE BOOK NO.	CHECKED	CHECKED	CHECKED



F.A.P. RTE.	SECTION	COUNTY	TOTAL SHEETS	SHEET NO.
595	1-3-K	ROCK ISLAND	476	182
STA. 1162+60		TO STA. 1169+00		
FED. ROAD DIST. NO.		ILLINOIS		FED. AID PROJECT

PLAN	DATE
SURVEYED	
ADJUSTED	
CHECKED	
NO. _____	

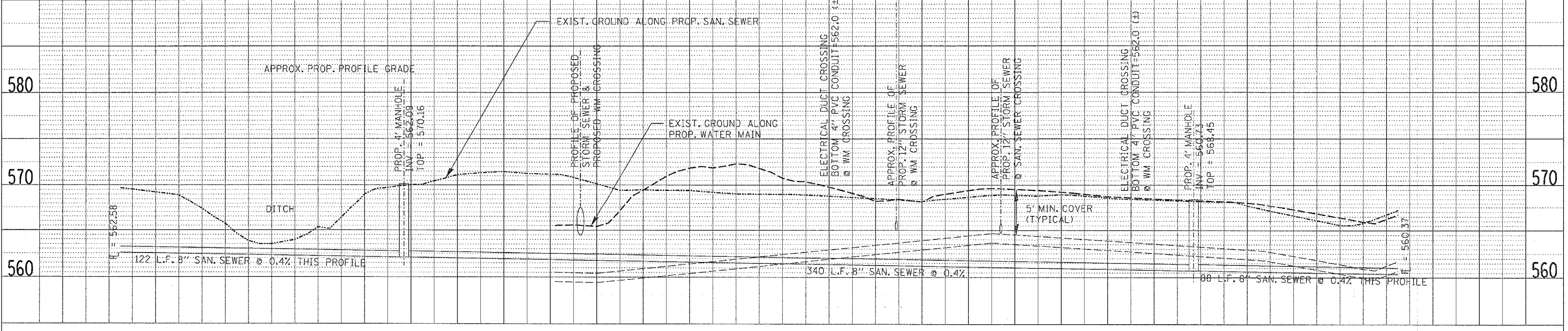
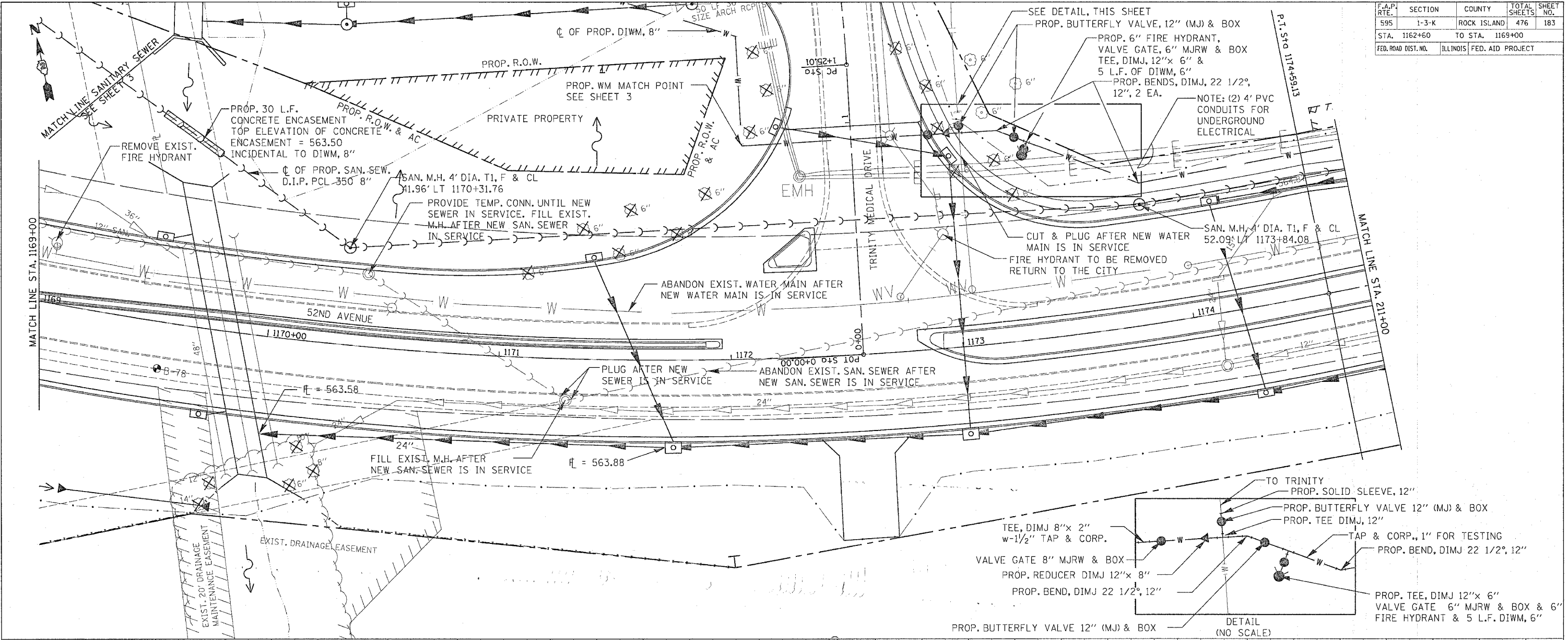
PROFILE	DATE
SURVEYED	
GRADES CHECKED	
STRUCTURE NOTATIONS CHECKED	
NO. _____	



F.A.P. RTE.	SECTION	COUNTY	TOTAL SHEETS	SHEET NO.
595	1-3-K	ROCK ISLAND	476	183
STA. 1162+60		TO STA. 1169+00		
FED. ROAD DIST. NO.		ILLINOIS		FED. AID PROJECT

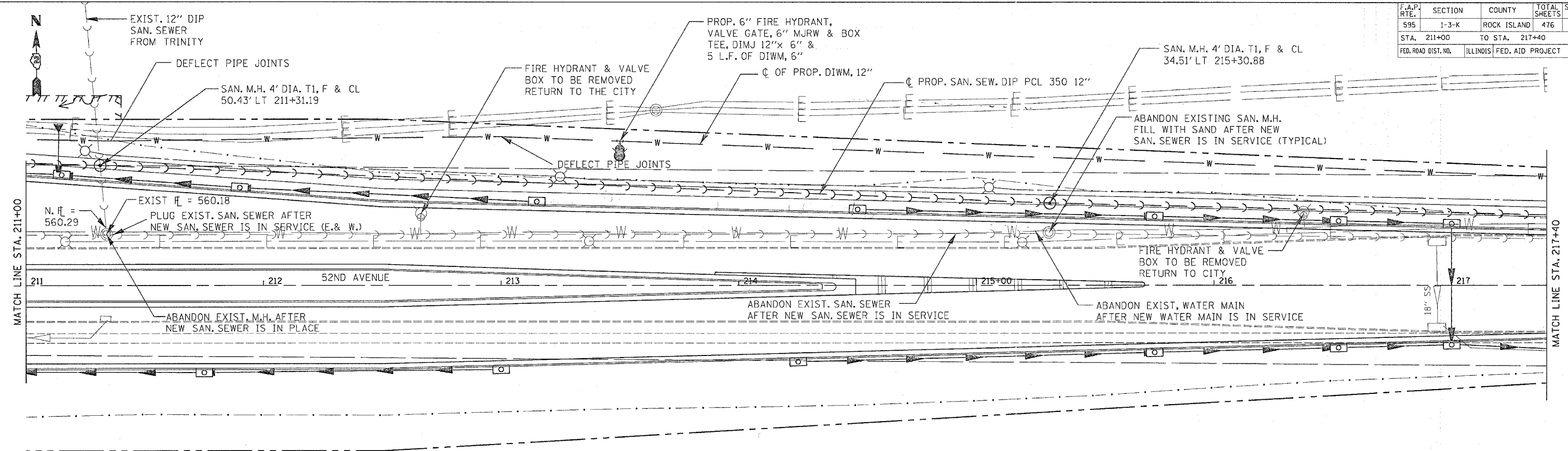
DATE	BY	SURVEYED	CHECKED
		PLAN	NOTE BOOK
		ALIGNED	CHECKED
		PLUG FILE NAME	

DATE	BY	SURVEYED	CHECKED
		PROFILE	NOTE BOOK
		GRADES	CHECKED
		STRUCTURE	NOTATIONS

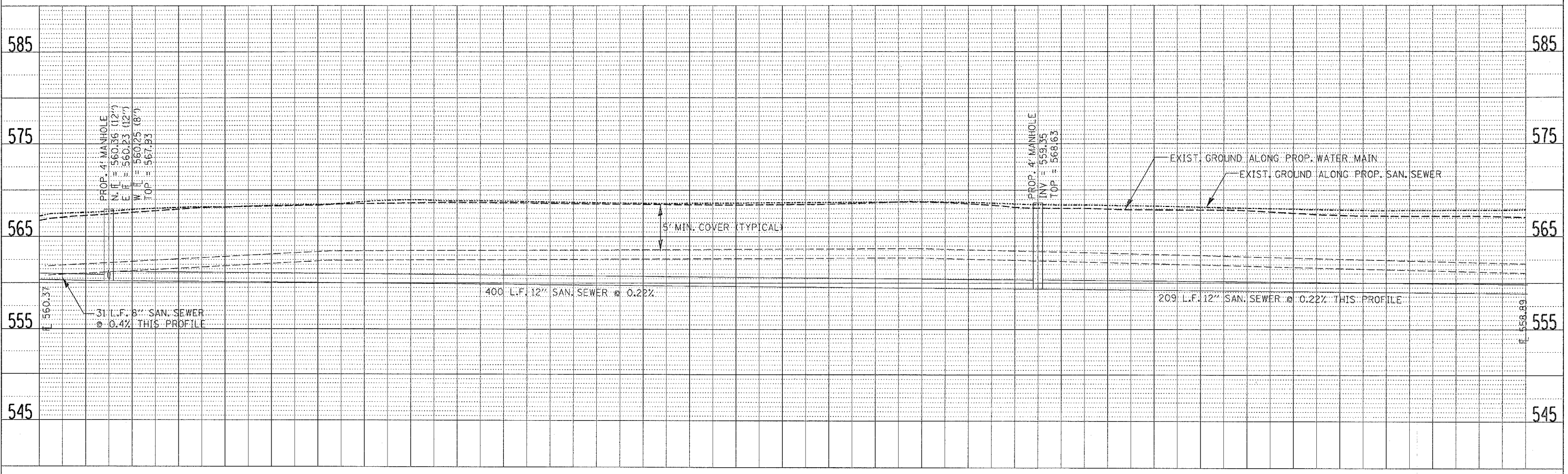


52ND AVENUE - STA. 1169+00 TO STA. 1174+59.13 BK - STA. 210+82.69 AH TO 211+00

F.A.P. RTE.	SECTION	COUNTY	TOTAL SHEETS	SHEET NO.
595	1-3-K	ROCK ISLAND	476	184
STA. 211+00		TO STA. 217+40		
FED. ROAD DIST. NO.		ILLINOIS FED. AID PROJECT		

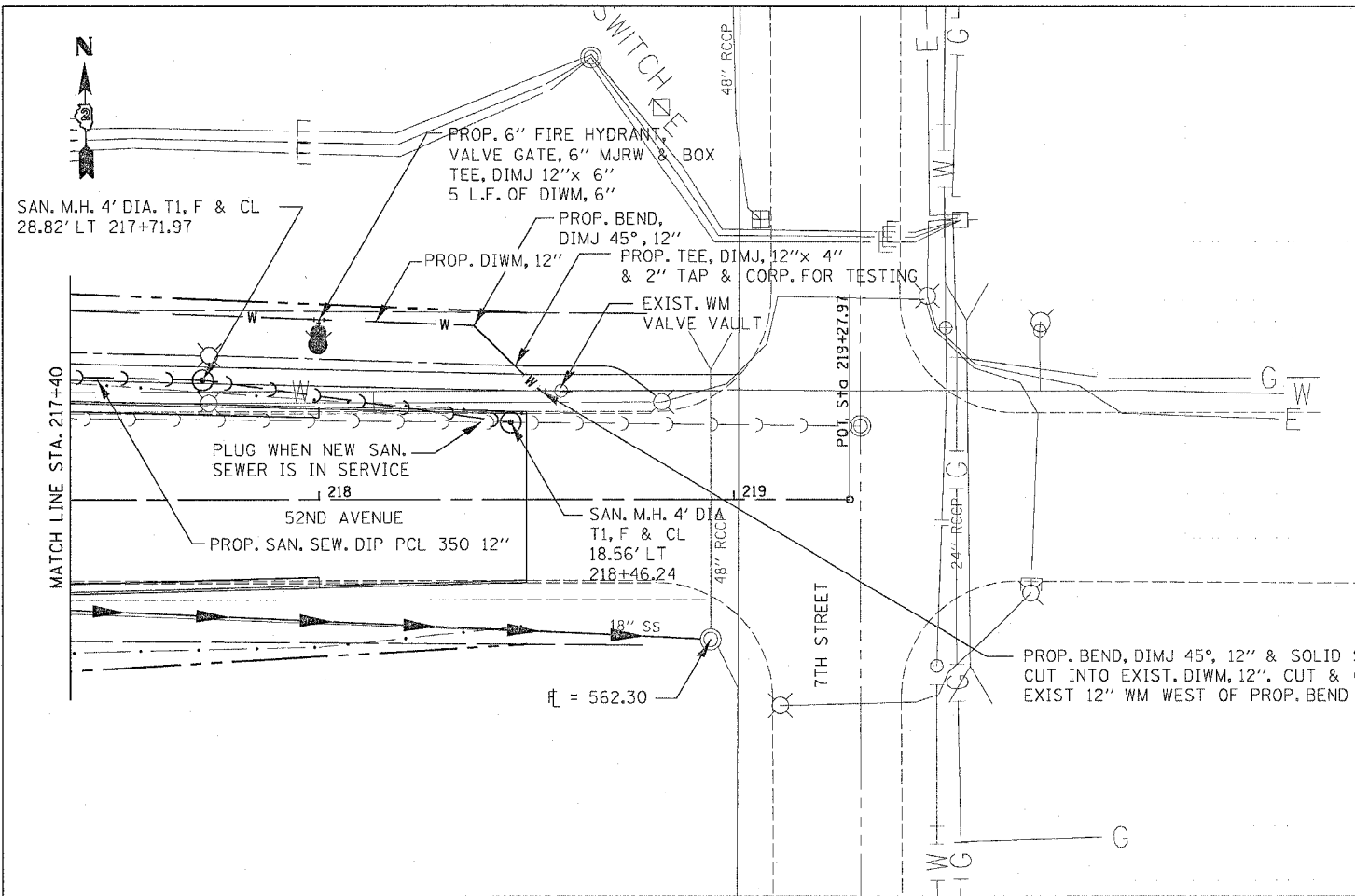


DATE: _____
 BY: _____
 SURVEYED: _____
 PLAN: _____
 NOTE BOOK: _____
 NO. _____




DATE: _____
 BY: _____
 SURVEYED: _____
 PROFILE: _____
 NOTE BOOK: _____
 NO. _____

F.A.P. RTE.	SECTION	COUNTY	TOTAL SHEETS	SHEET NO.
595	1-3-K	ROCK ISLAND	476	185
STA. 217+40		TO STA. 219+27.97		
FED. ROAD DIST. NO.		ILLINOIS FED. AID PROJECT		



PLAN	DATE
SURVEYED	
ADJUSTED	
CHECKED	
BY	
NOTE BOOK	
NO.	



PROFILE	DATE
SURVEYED	
GRADES CHECKED	
BY	
NOTE BOOK	
NO.	

F.A.P. RTE.	SECTION	COUNTY	TOTAL SHEETS	SHEET NO.
595	1-3-K	ROCK ISLAND	476	186
STA.		TO STA.		
FED. ROAD DIST. NO. 2		ILLINOIS	FED. AID PROJECT	

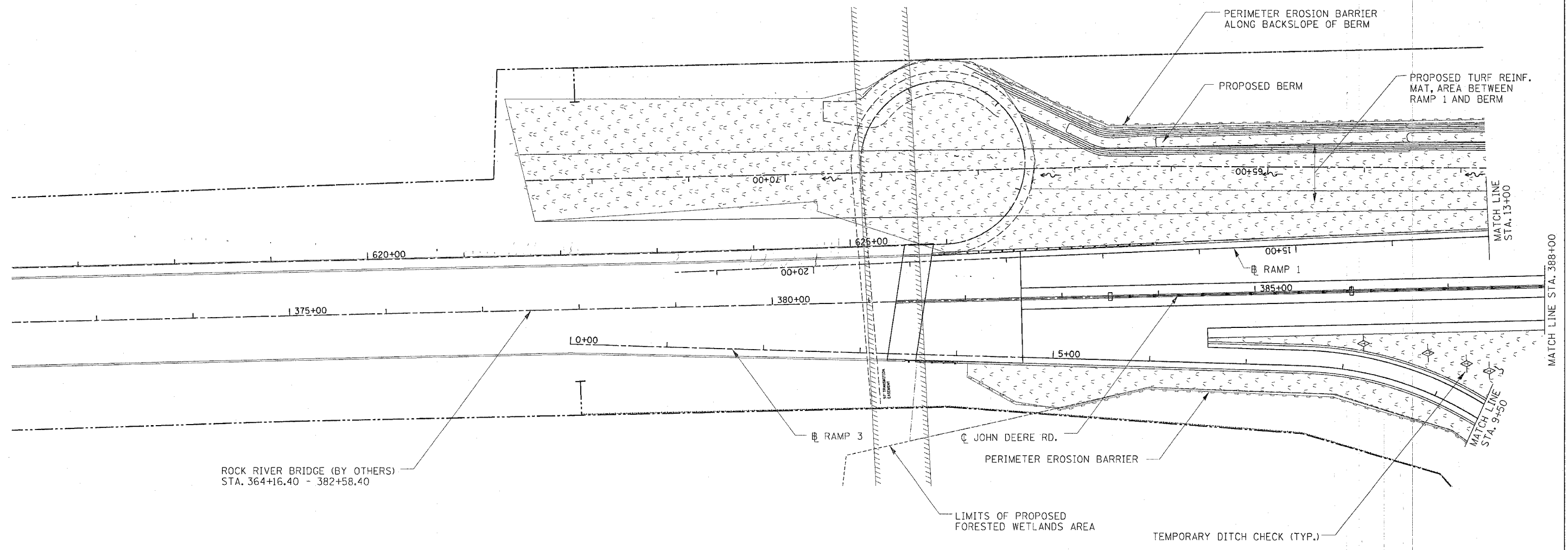
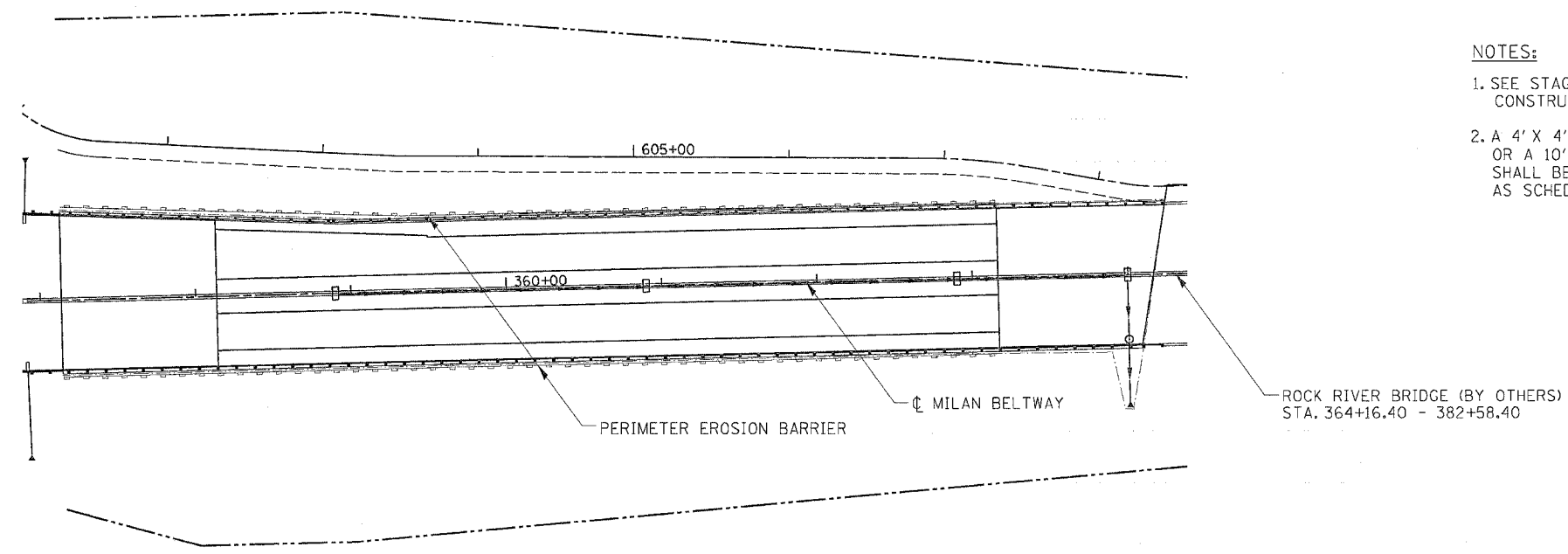


NOTES:

1. SEE STAGE CONSTRUCTION PLANS FOR CONSTRUCTION DETAILS
2. A 4' X 4' PIECE OF EROSION CONTROL BLANKET OR A 10' X 10' AREA OF STONE RIPRAP CLASS A4 SHALL BE PLACED AT OUTLETS FOR PIPE UNDERDRAINS AS SCHEDULED.

LEGEND

	PERMANENT SEEDING
	SEEDING CLASS 7 AND MULCH, METHOD 2
	TEMPORARY DITCH CHECK
	INLET & PIPE PROTECTION
	PERIMETER EROSION BARRIER
	EROSION CONTROL BLANKET
	STONE RIPRAP CLASS A4
	PROPOSED STORM SEWER
	SEDIMENT BASIN STD. 280001



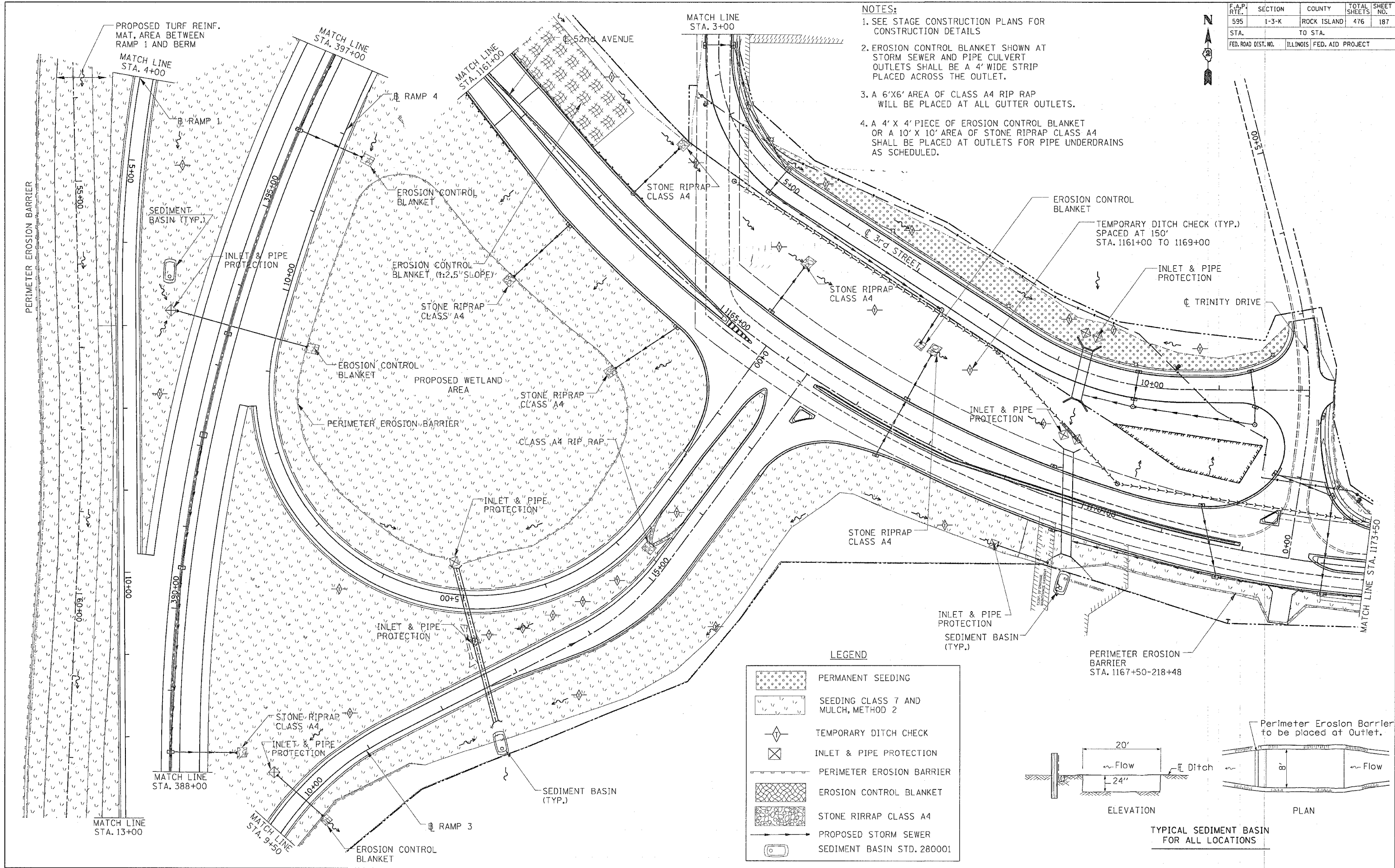
EROSION CONTROL PLAN MILAN BELTWAY

F.A.P. RTE.	SECTION	COUNTY	TOTAL SHEETS	SHEET NO.
595	1-3-K	ROCK ISLAND	476	187
STA.		TO STA.		
FED. ROAD DIST. NO.		ILLINOIS FED. AID PROJECT		



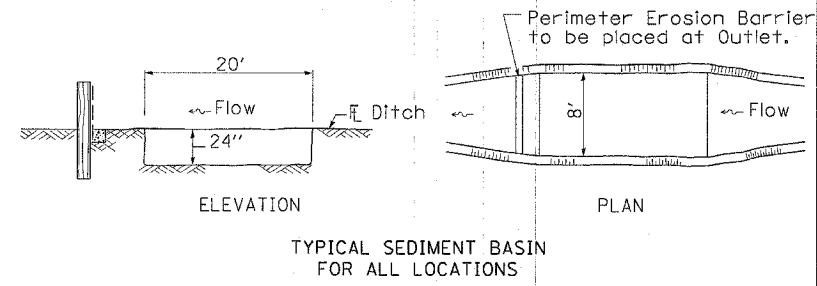
NOTES:

1. SEE STAGE CONSTRUCTION PLANS FOR CONSTRUCTION DETAILS
2. EROSION CONTROL BLANKET SHOWN AT STORM SEWER AND PIPE CULVERT OUTLETS SHALL BE A 4' WIDE STRIP PLACED ACROSS THE OUTLET.
3. A 6'X6' AREA OF CLASS A4 RIP RAP WILL BE PLACED AT ALL GUTTER OUTLETS.
4. A 4' X 4' PIECE OF EROSION CONTROL BLANKET OR A 10' X 10' AREA OF STONE RIPRAP CLASS A4 SHALL BE PLACED AT OUTLETS FOR PIPE UNDERDRAINS AS SCHEDULED.



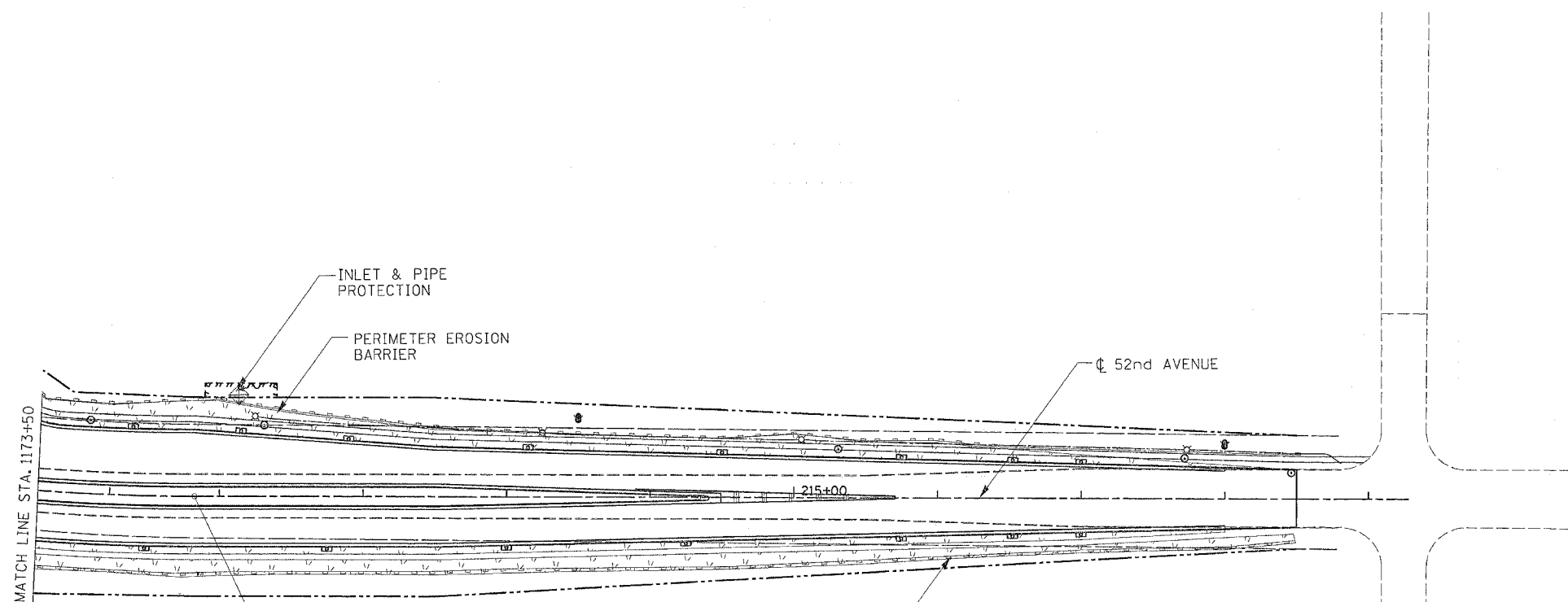
LEGEND

	PERMANENT SEEDING
	SEEDING CLASS 7 AND MULCH, METHOD 2
	TEMPORARY DITCH CHECK
	INLET & PIPE PROTECTION
	PERIMETER EROSION BARRIER
	EROSION CONTROL BLANKET
	STONE RIPRAP CLASS A4
	PROPOSED STORM SEWER
	SEDIMENT BASIN STD. 280001



EROSION CONTROL PLAN MILAN BELTWAY

F.A.P. RTE.	SECTION	COUNTY	TOTAL SHEETS	SHEET NO.
595	1-3-K	ROCK ISLAND	476	188
STA.		TO STA.		
FED. ROAD DIST. NO.		ILLINOIS	FED. AID PROJECT	



STA. 1174+59.13 =
STA. 210+82.69

PERIMETER EROSION
BARRIER

52nd AVENUE

215+00

MATCH LINE STA. 1173+50

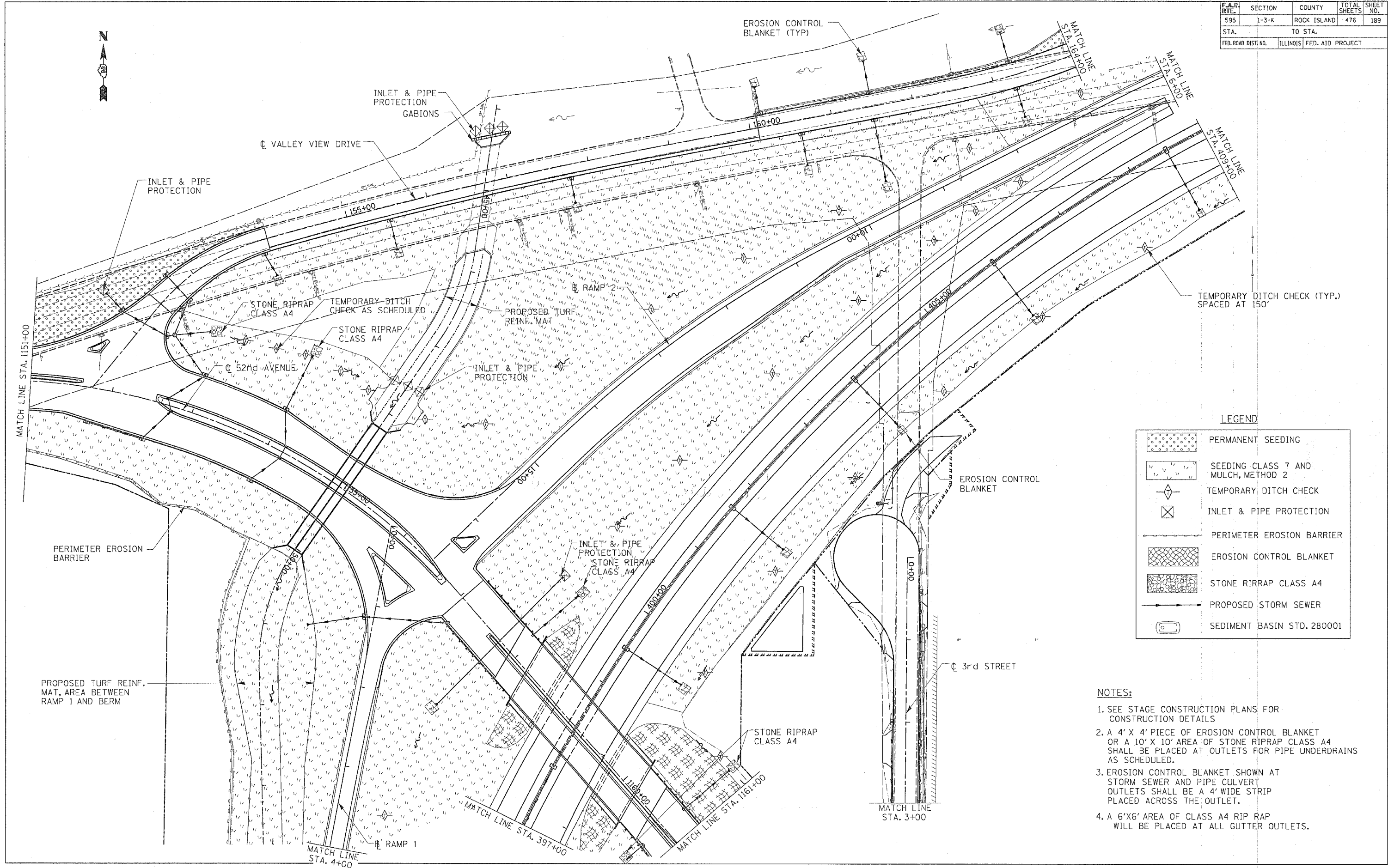
LEGEND

	PERMANENT SEEDING
	SEEDING CLASS 7 AND MULCH, METHOD 2
	TEMPORARY DITCH CHECK
	INLET & PIPE PROTECTION
	PERIMETER EROSION BARRIER
	EROSION CONTROL BLANKET
	PROPOSED STORM SEWER
	SEDIMENT BASIN STD. 280001

NOTES:

1. SEE STAGE CONSTRUCTION PLANS FOR
CONSTRUCTION DETAILS

F.A.R. RTE.	SECTION	COUNTY	TOTAL SHEETS	SHEET NO.
595	1-3-K	ROCK ISLAND	476	189
STA.		TO STA.		
FED. ROAD DIST. NO.		ILLINOIS FED. AID PROJECT		



LEGEND

	PERMANENT SEEDING
	SEEDING CLASS 7 AND MULCH, METHOD 2
	TEMPORARY DITCH CHECK
	INLET & PIPE PROTECTION
	PERIMETER EROSION BARRIER
	EROSION CONTROL BLANKET
	STONE RIRRAP CLASS A4
	PROPOSED STORM SEWER
	SEDIMENT BASIN STD. 280001

- NOTES:**
- SEE STAGE CONSTRUCTION PLANS FOR CONSTRUCTION DETAILS
 - A 4' X 4' PIECE OF EROSION CONTROL BLANKET OR A 10' X 10' AREA OF STONE RIPRAP CLASS A4 SHALL BE PLACED AT OUTLETS FOR PIPE UNDERDRAINS AS SCHEDULED.
 - EROSION CONTROL BLANKET SHOWN AT STORM SEWER AND PIPE CULVERT OUTLETS SHALL BE A 4' WIDE STRIP PLACED ACROSS THE OUTLET.
 - A 6'X6' AREA OF CLASS A4 RIP RAP WILL BE PLACED AT ALL GUTTER OUTLETS.

EROSION CONTROL PLAN MILAN BELTWAY

F.A.P. RTE.	SECTION	COUNTY	TOTAL SHEETS	SHEET NO.
595	1-3-K	ROCK ISLAND	476	190
STA.		TO STA.		
FED. ROAD DIST. NO.		ILLINOIS FED. AID PROJECT		

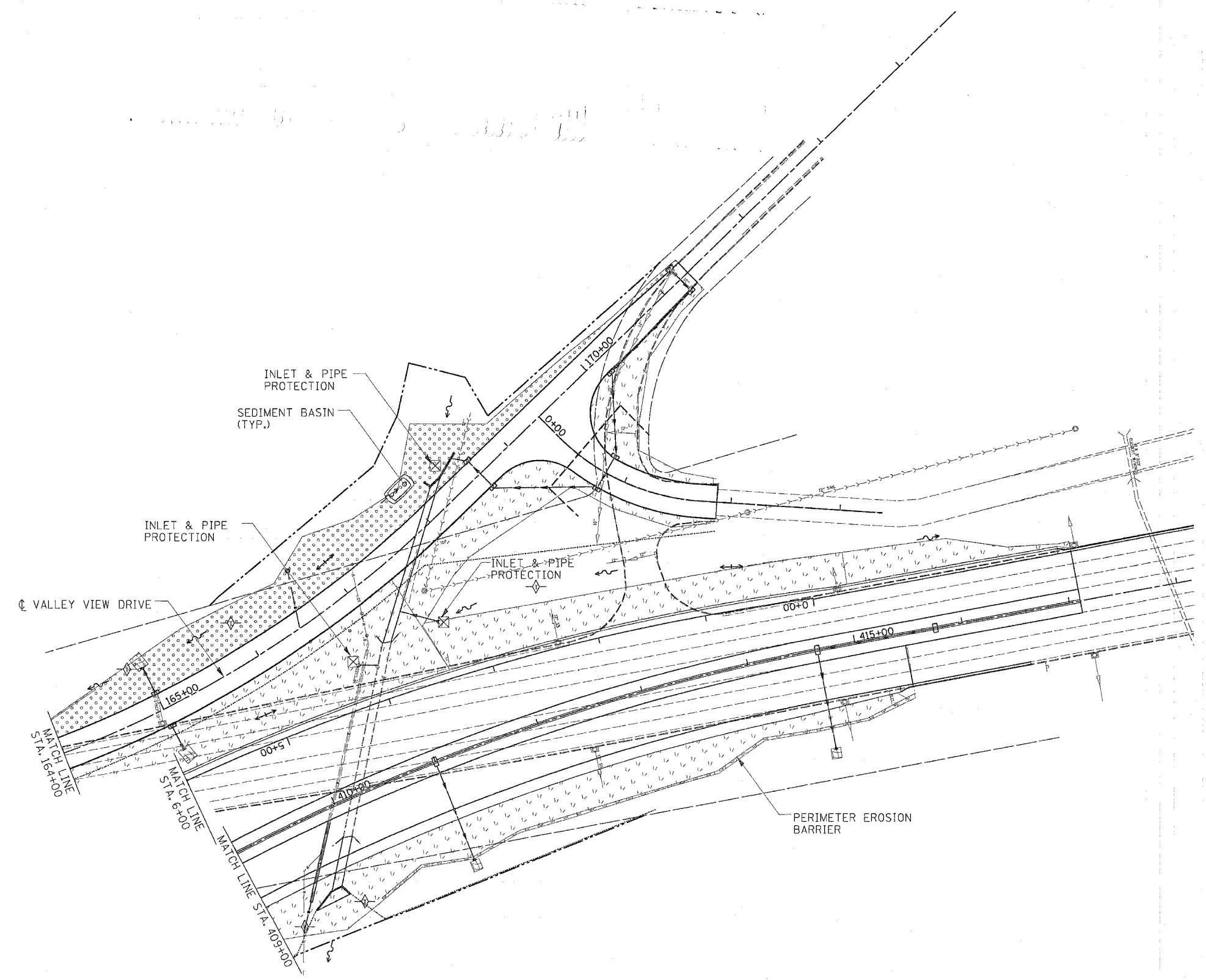


LEGEND

	PERMANENT SEEDING
	SEEDING CLASS 7 AND MULCH, METHOD 2
	TEMPORARY DITCH CHECK
	INLET & PIPE PROTECTION
	PERIMETER EROSION BARRIER
	EROSION CONTROL BLANKET
	PROPOSED STORM SEWER
	SEDIMENT BASIN STD. 280001

NOTES:

1. SEE STAGE CONSTRUCTION PLANS FOR CONSTRUCTION DETAILS
2. A 4' X 4' PIECE OF EROSION CONTROL BLANKET OR A 10' X 10' AREA OF STONE RIPRAP CLASS A4 SHALL BE PLACED AT OUTLETS FOR PIPE UNDERDRAINS AS SCHEDULED.



F.A.P. RTE.	SECTION	COUNTY	TOTAL SHEETS	SHEET NO.
595	1-3-K	ROCK ISLAND	476	191
STA.		TO STA.		
FED. ROAD DIST. NO.	ILLINOIS	FED. AID PROJECT		

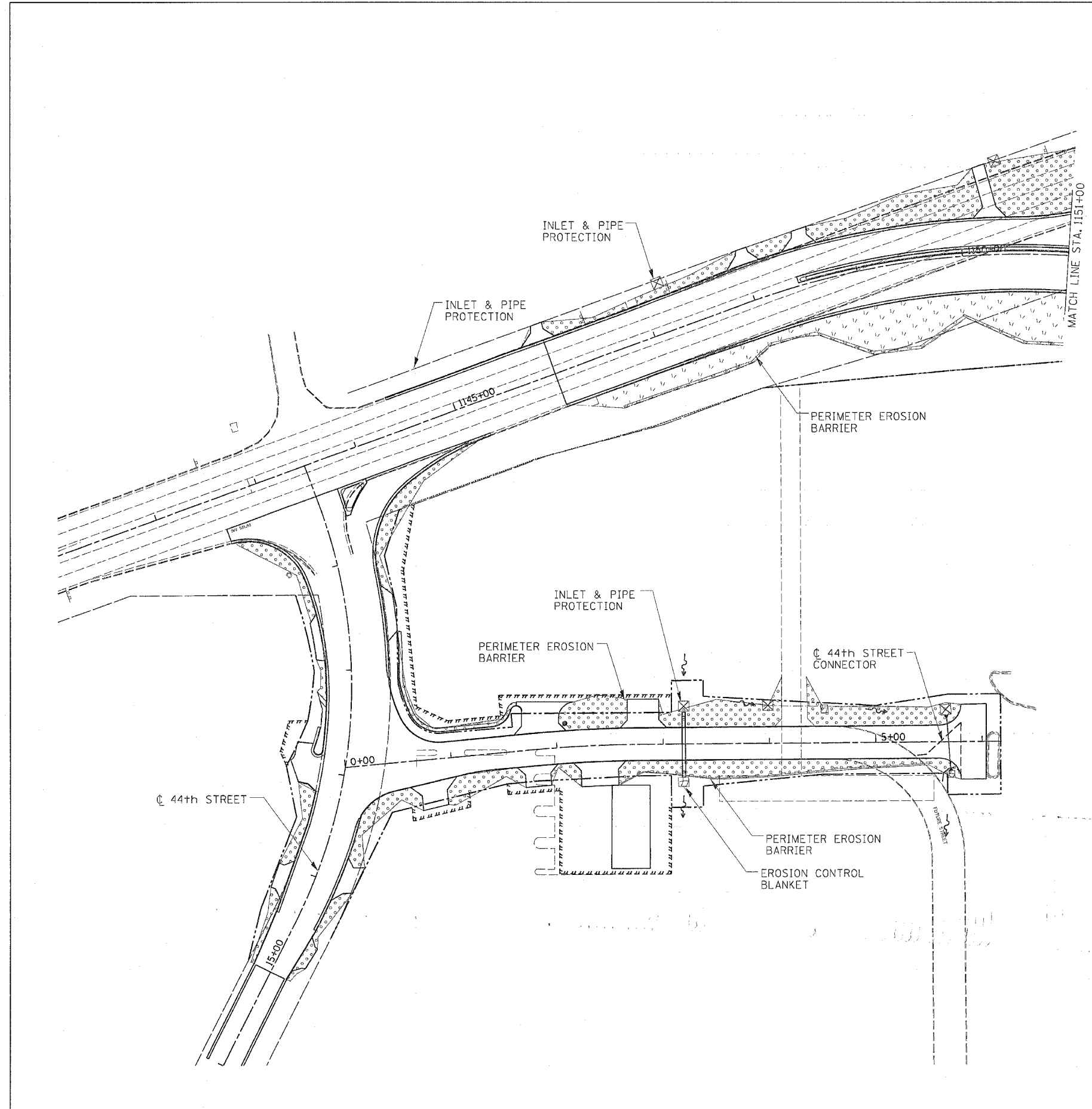


LEGEND

	PERMANENT SEEDING
	SEEDING CLASS 7 AND MULCH, METHOD 2
	TEMPORARY DITCH CHECK
	INLET & PIPE PROTECTION
	PERIMETER EROSION BARRIER
	EROSION CONTROL BLANKET
	PROPOSED STORM SEWER
	SEDIMENT BASIN STD. 280001

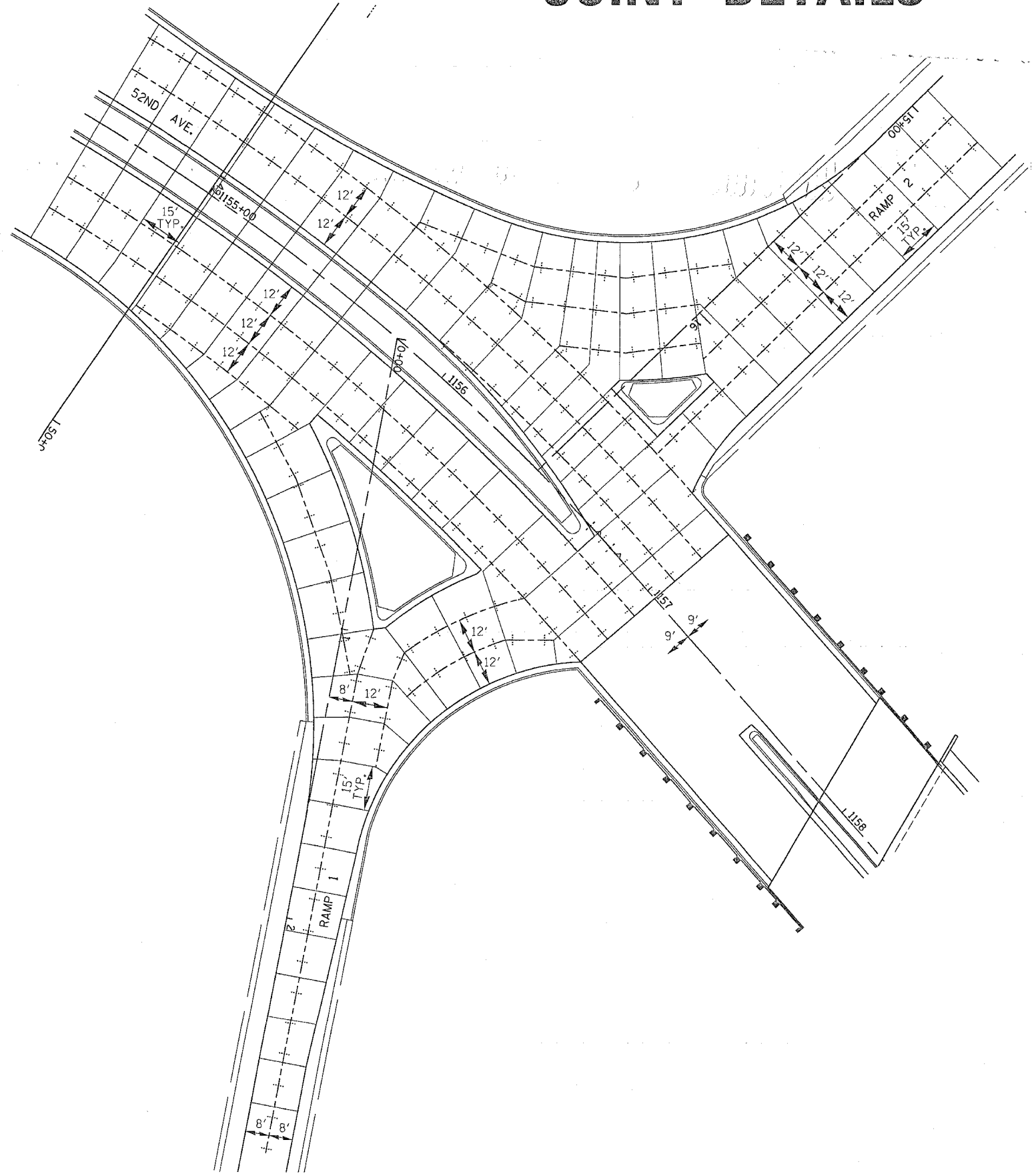
NOTES:

1. SEE STAGE CONSTRUCTION PLANS FOR CONSTRUCTION DETAILS



F.A.P. RTE.	SECTION	COUNTY	TOTAL SHEETS	SHEET NO.
595	1-3-K	ROCK ISLAND	476	192
STA.		TO STA.		
FED. ROAD DIST. NO.		ILLINOIS FED. AID PROJECT		

JOINT DETAILS



LEGEND

Sawed Longitudinal Joint w/Tie Bars	
DOWELED JOINT	
SAWED TRANSVERSE JOINT	

F.A.P. RTE.	SECTION	COUNTY	TOTAL SHEETS	SHEET NO.
595	1-3-K	ROCK ISLAND	476	193
STA.		TO STA.		
FED. ROAD DIST. NO.		ILLINOIS	FED. AID PROJECT	

JOINT DETAILS

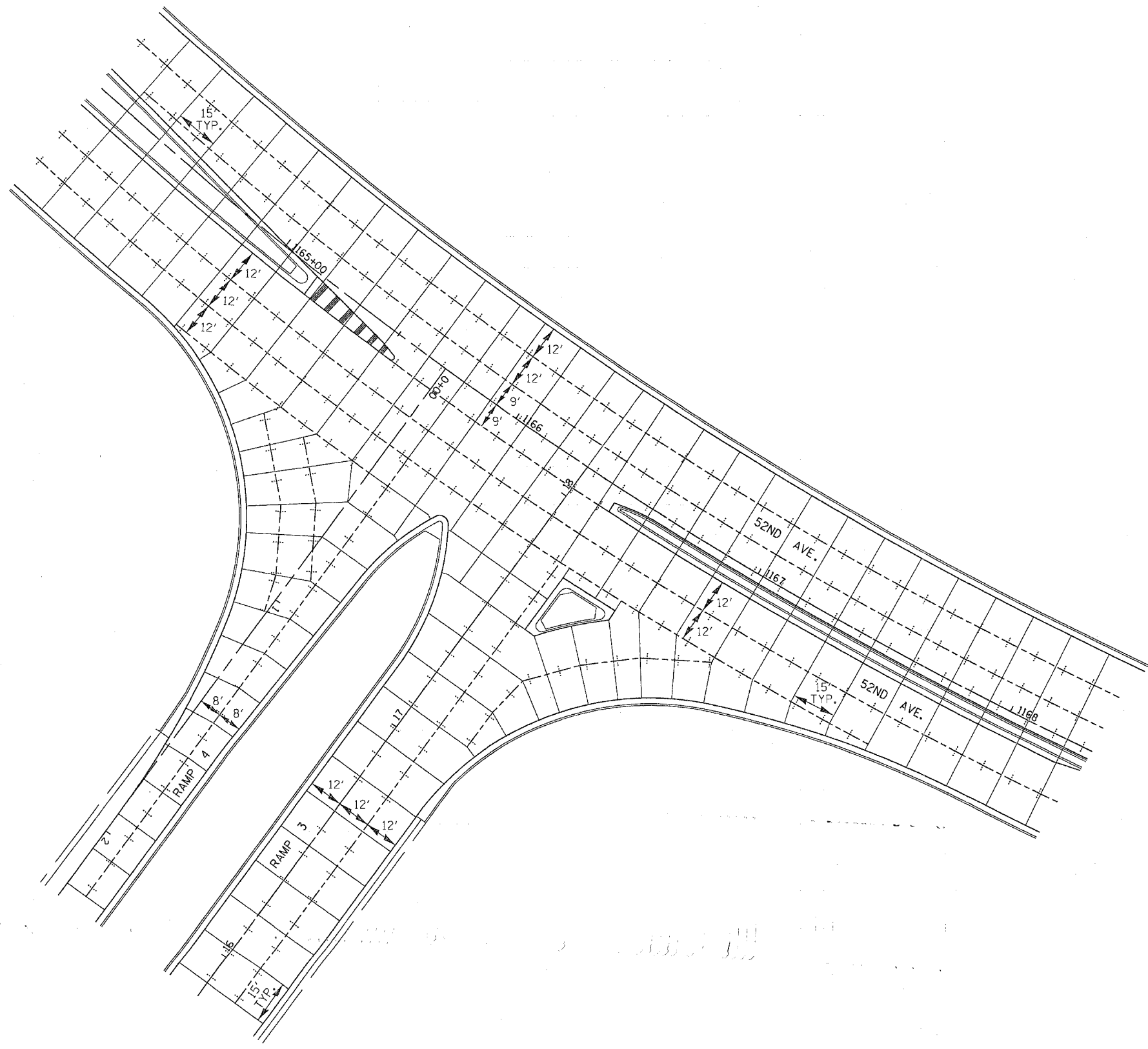


LEGEND

- Sawed Longitudinal Joint w/Tie Bars

- DOWELED JOINT

- SAWED TRANSVERSE JOINT

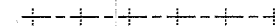


F.A.P. RTE.	SECTION	COUNTY	TOTAL SHEETS	SHEET NO.
595	1-3-K	ROCK ISLAND	476	194
STA.		TO STA.		
FED. ROAD DIST. NO.		ILLINOIS	FED. AID PROJECT	

JOINT DETAILS

LEGEND

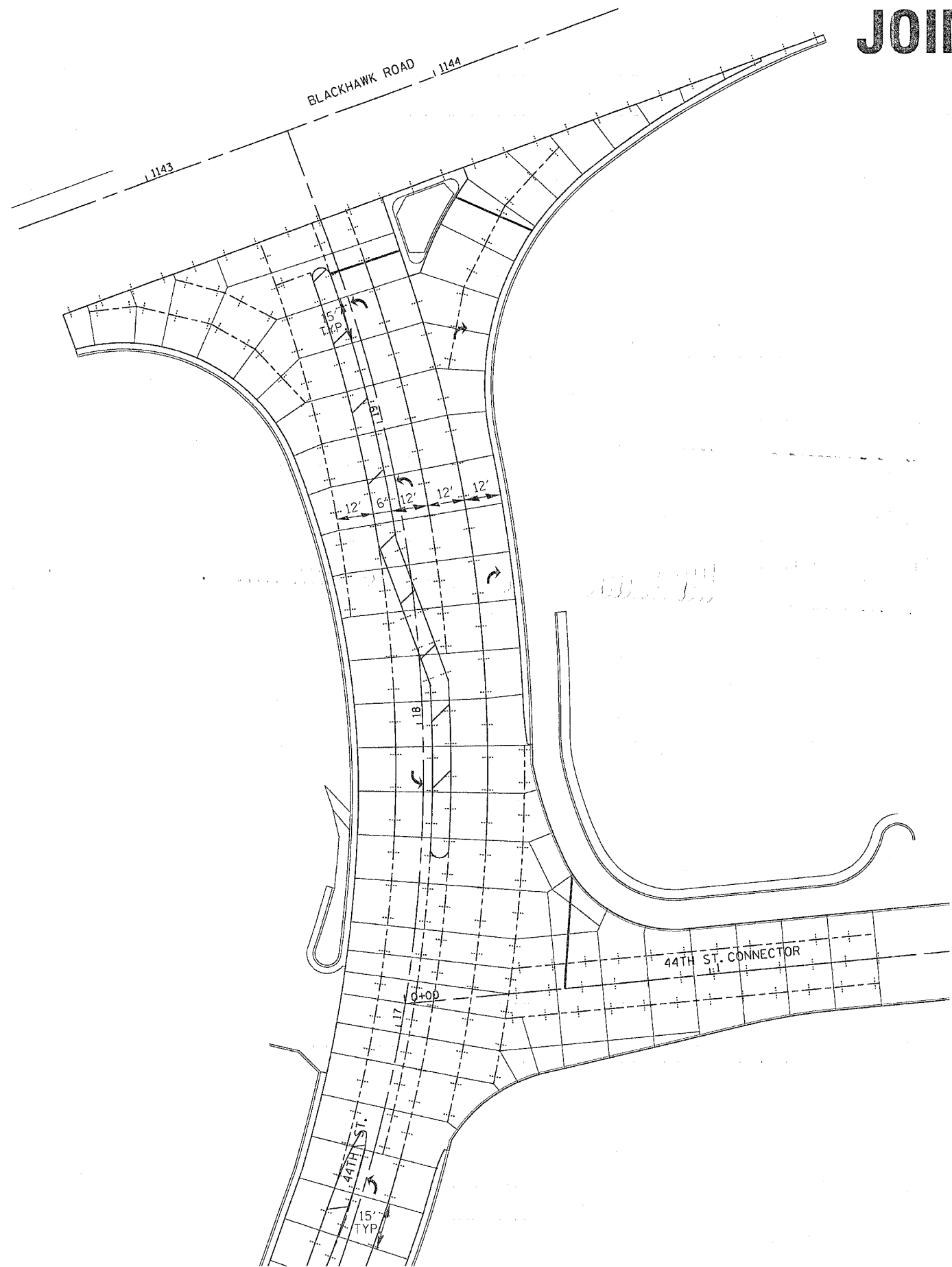
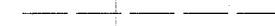
Sawed Longitudinal Joint
w/Tie Bars



DOWELED JOINT



SAWED TRANSVERSE JOINT



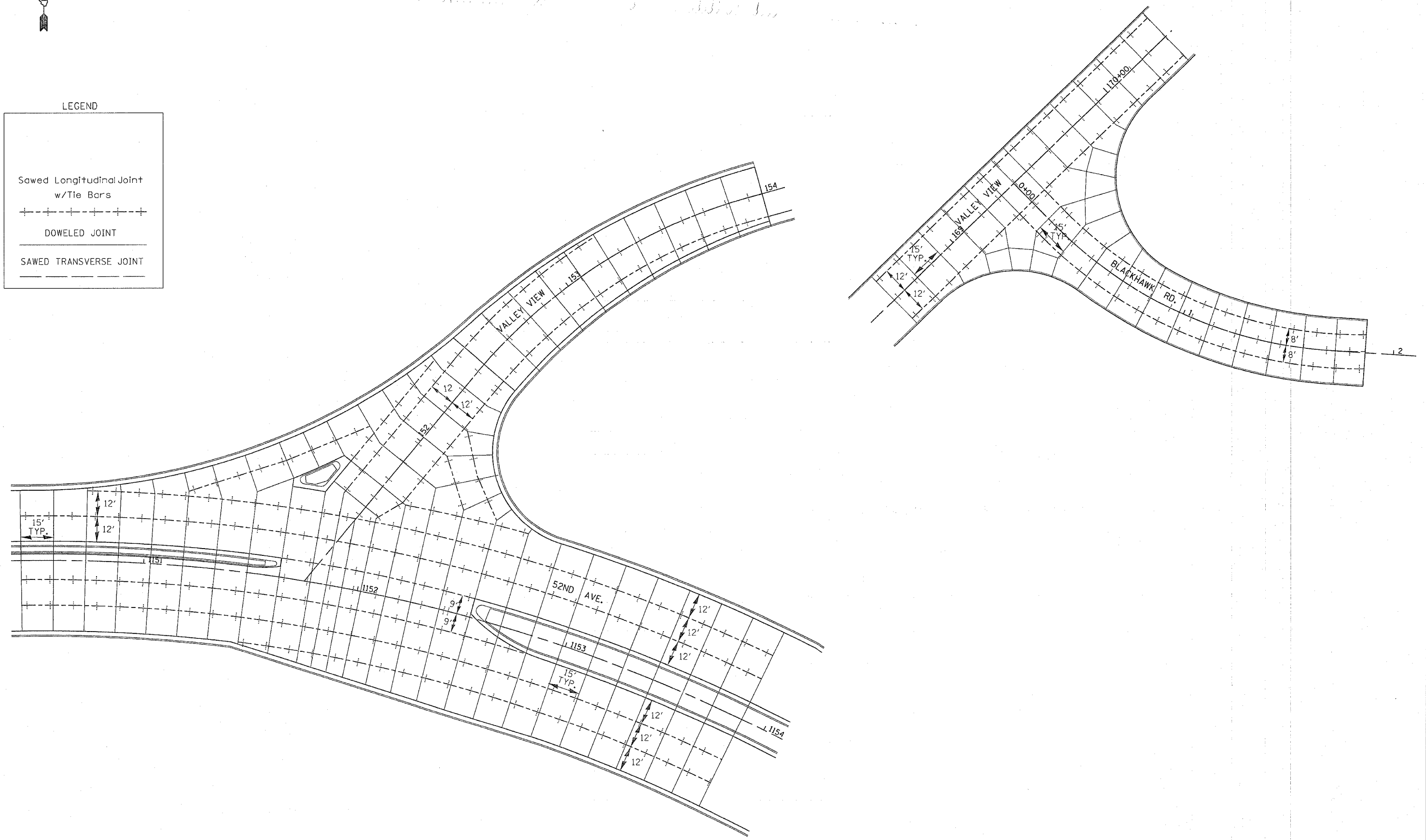
F.A.P. RTE.	SECTION	COUNTY	TOTAL SHEETS	SHEET NO.
595	1-3-K	ROCK ISLAND	476	195
STA.		TO STA.		
FED. ROAD DIST. NO.		ILLINOIS	FED. AID PROJECT	

JOINT DETAILS



LEGEND

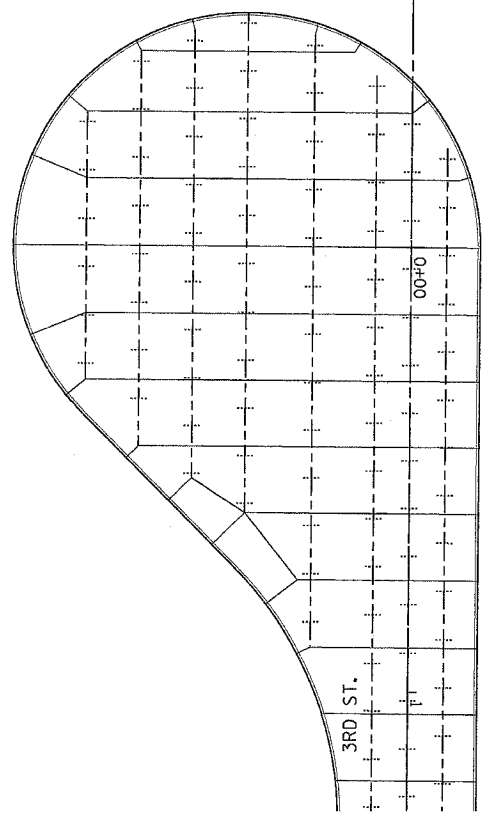
Sawed Longitudinal Joint w/Tie Bars	
DOWELED JOINT	
SAWED TRANSVERSE JOINT	



52ND AVENUE & VALLEY VIEW ROAD, VALLEY VIEW ROAD & OLD BLACKHAWK ROAD JOINT DETAILS

F.A.P. RTE.	SECTION	COUNTY	TOTAL SHEETS	SHEET NO.
595	1-3-K	ROCK ISLAND	476	196
STA.		TO STA.		
FED. ROAD DIST. NO.		ILLINOIS	FED. AID PROJECT	

JOINT DETAILS

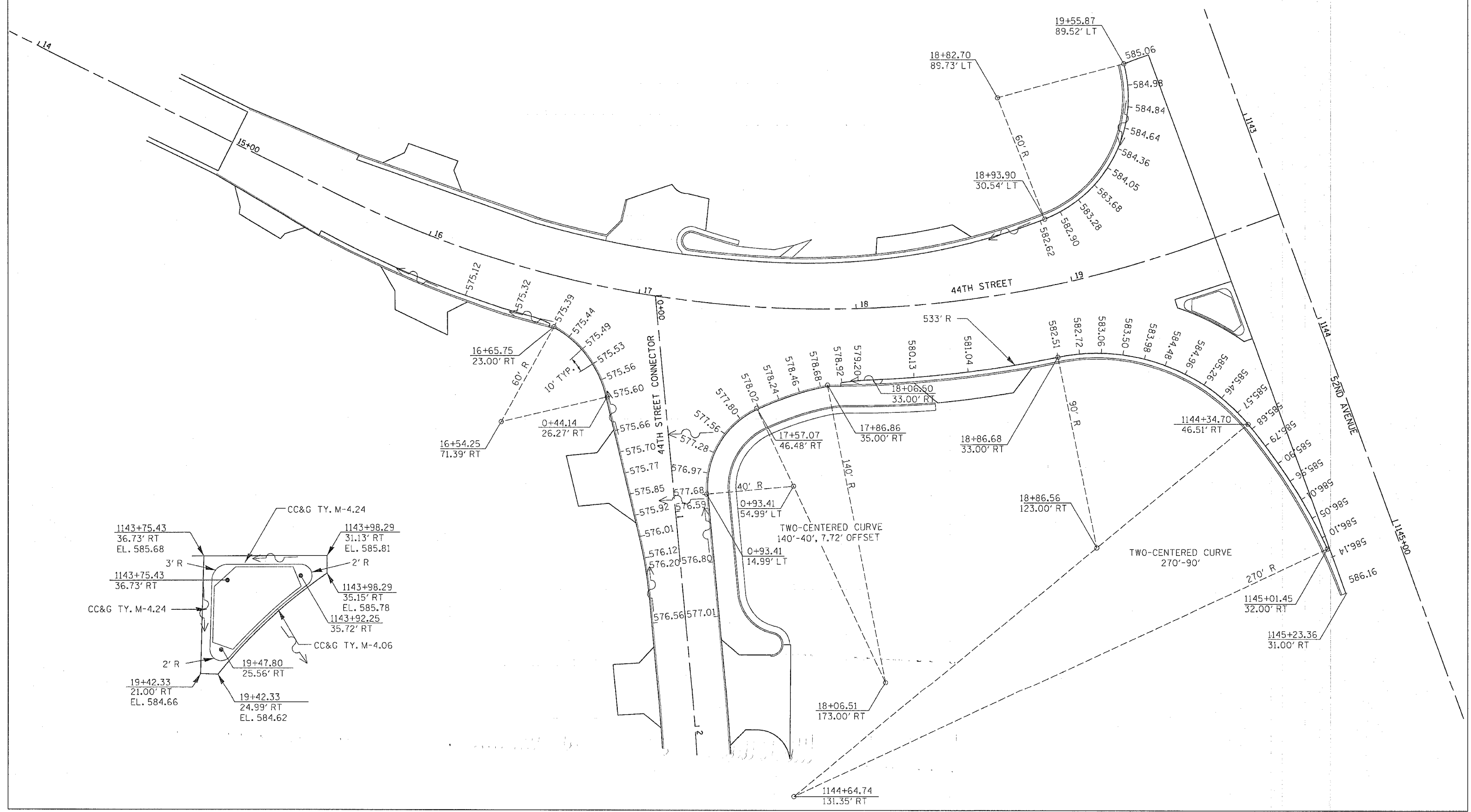


LEGEND

- Sawed Longitudinal Joint w/Tie Bars
- DOWELED JOINT
- SAWED TRANSVERSE JOINT

F.A.P. RTE.	SECTION	COUNTY	TOTAL SHEETS	SHEET NO.
595	1-3-K	ROCK ISLAND	476	197
STA.		TO STA.		
FED. ROAD DIST. NO.		ILLINOIS FED. AID PROJECT		

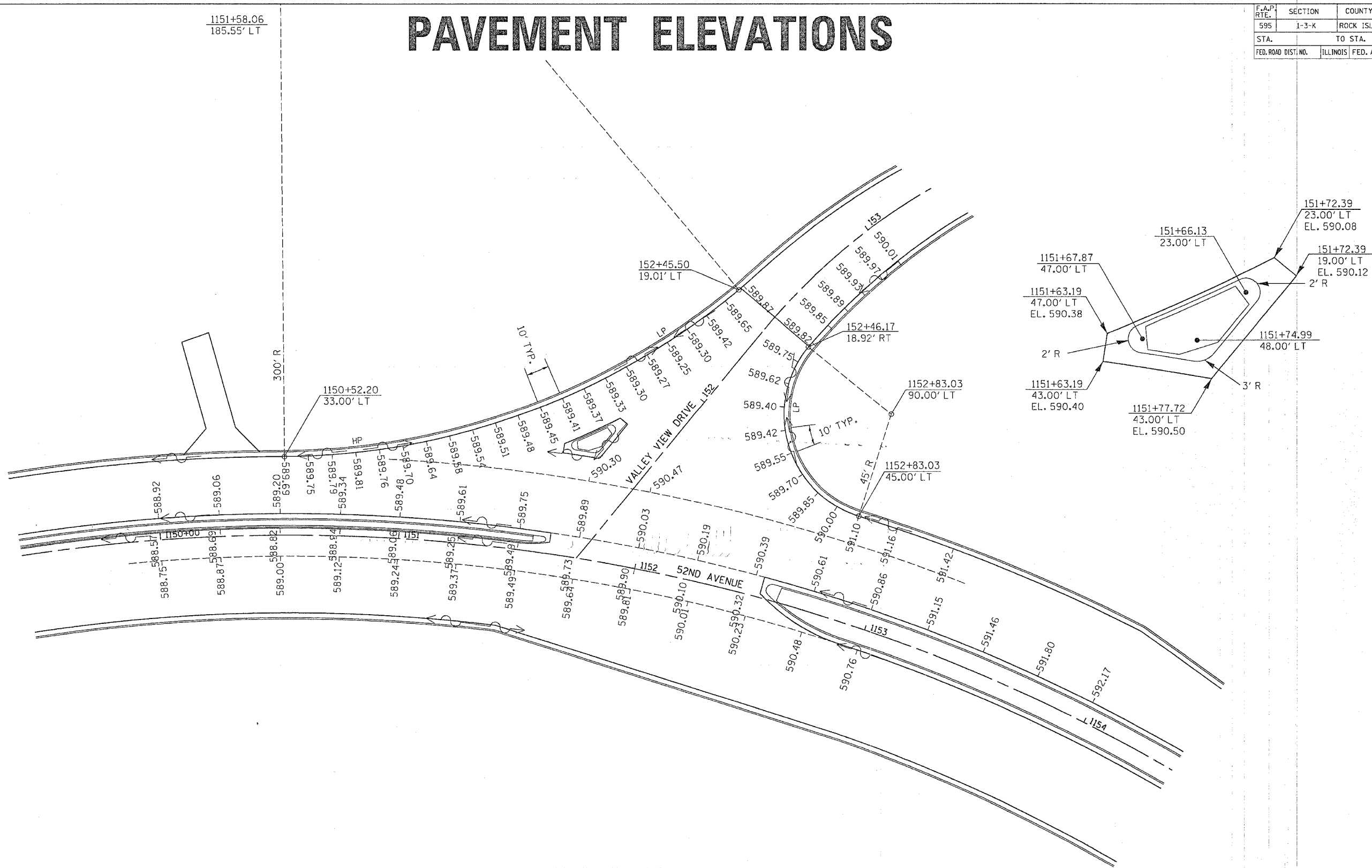
PAVEMENT ELEVATIONS



44TH STREET & 44TH CONNECTOR PAVEMENT ELEVATIONS

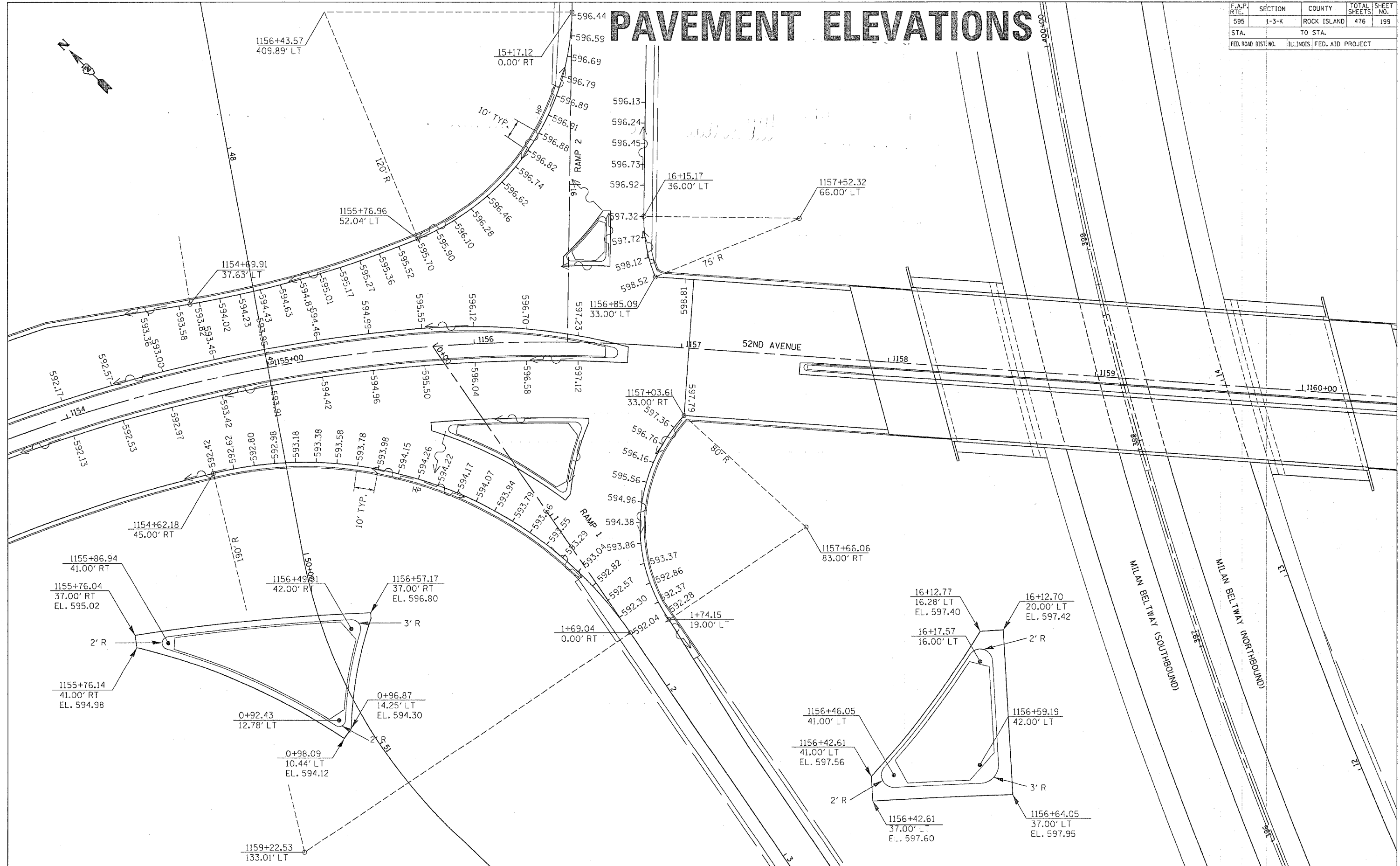
F.A.P. RTE.	SECTION	COUNTY	TOTAL SHEETS	SHEET NO.
595	1-3-K	ROCK ISLAND	476	198
STA.		TO STA.		
FED. ROAD DIST. NO.		ILLINOIS FED. AID PROJECT		

PAVEMENT ELEVATIONS



F.A.P. RTE.	SECTION	COUNTY	TOTAL SHEETS	SHEET NO.
595	1-3-K	ROCK ISLAND	476	199
STA.		TO STA.		
FED. ROAD DIST. NO.		ILLINOIS FED. AID PROJECT		

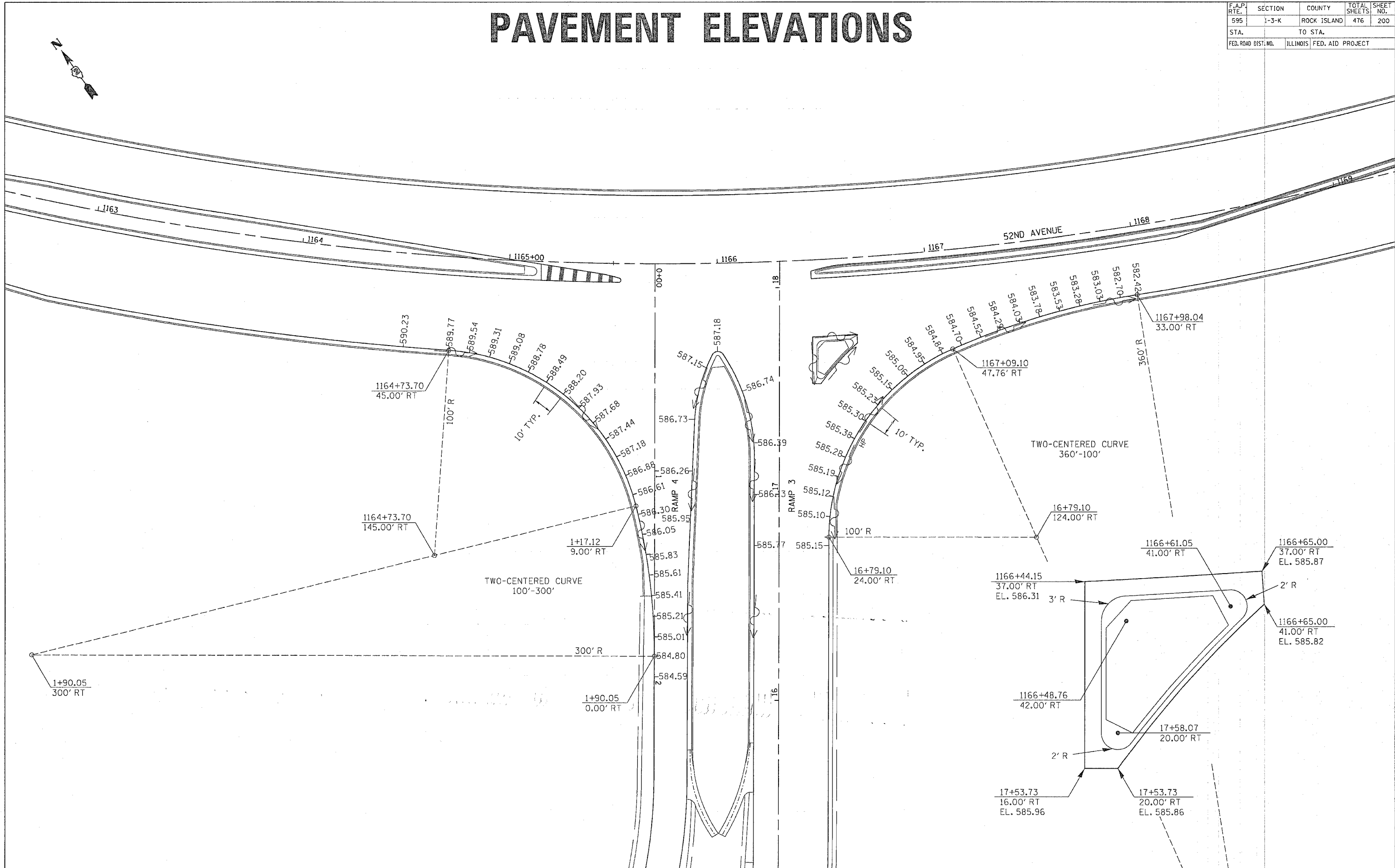
PAVEMENT ELEVATIONS



RAMPS 1 & 2, 52ND AVENUE PAVEMENT ELEVATIONS

PAVEMENT ELEVATIONS

CONTRACT NO. 64647				
F.A.P. RTE.	SECTION	COUNTY	TOTAL SHEETS	SHEET NO.
595	1-3-K	ROCK ISLAND	476	200
STA.		TO STA.		
FED. ROAD DIST. NO.		ILLINOIS FED. AID PROJECT		



RAMPS 3 & 4, 52ND AVENUE PAVEMENT ELEVATIONS