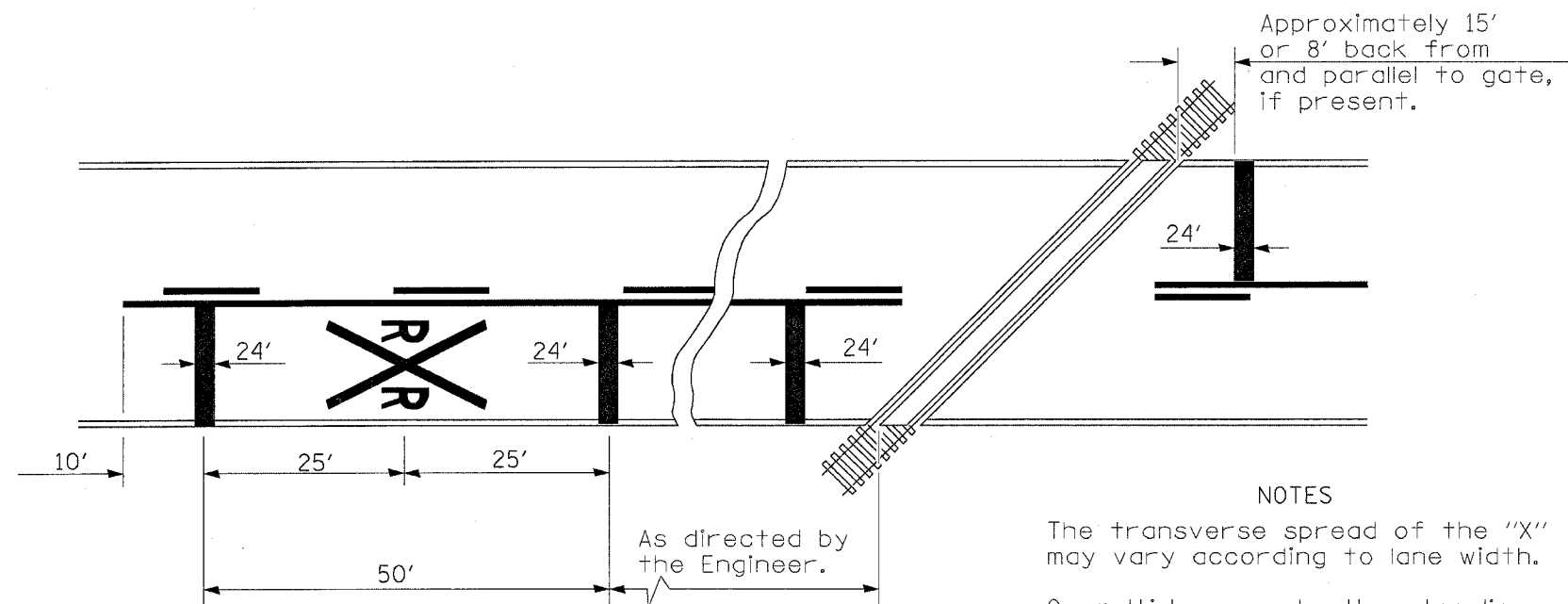


F.A.P. RTE.	SECTION	COUNTY	TOTAL SHEETS	SHEET NO.
840	(139Z-1)I	KANKAKEE	24	21
STA.		TO STA.		
FED. ROAD DIST. NO.	ILLINOIS	FED. AID PROJECT		

**CONTRACT# 66131**

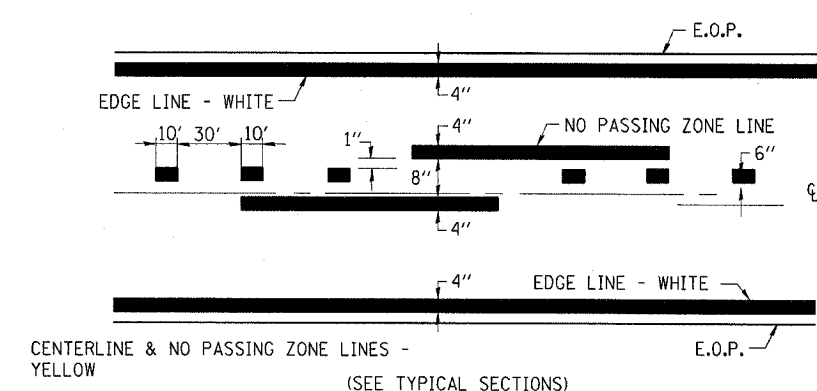


**NOTES**

The transverse spread of the "X" may vary according to lane width.

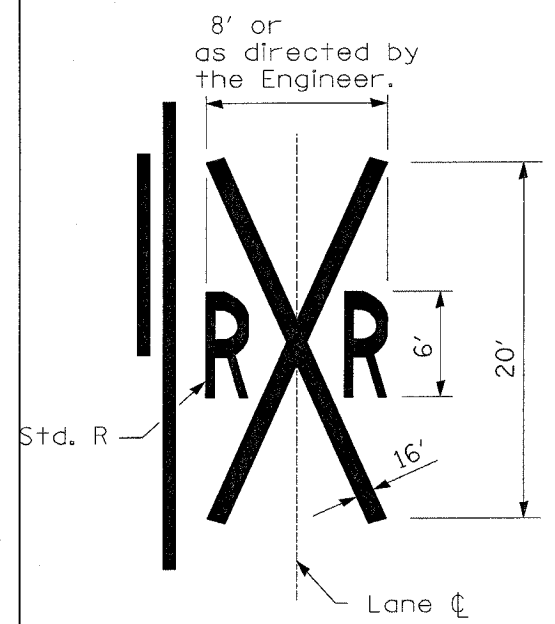
On multi-lane roads, the stop lines shall extend across all approach lanes and separate RXR symbols shall be placed adjacent to each other in each lane.

When the pavement marking symbol is used, a portion of the symbol should be located directly adjacent to the Advance Warning Sign (W10-1) as placed by Table II-1, condition B of the MUTCD.



**PAVEMENT MARKING**

**PAVEMENT MARKINGS AT RAILROAD-HIGHWAY GRADE CROSSING**



REVISIONS		ILLINOIS DEPARTMENT OF TRANSPORTATION
NAME	DATE	
		<p><b>DETAILS</b></p> <p>SCALE: VERT.      DRAWN BY  HORIZ.              CHECKED BY</p>

August 5, 2004 ep05899/sheets.dgn