

STATE OF ILLINOIS
DEPARTMENT OF TRANSPORTATION
DIVISION OF HIGHWAYS

**PROPOSED
HIGHWAY PLANS**

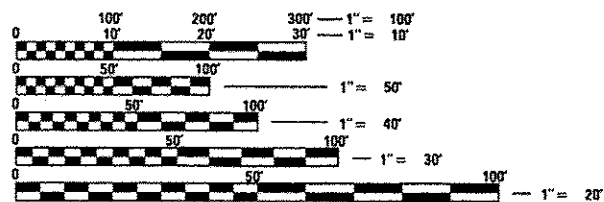
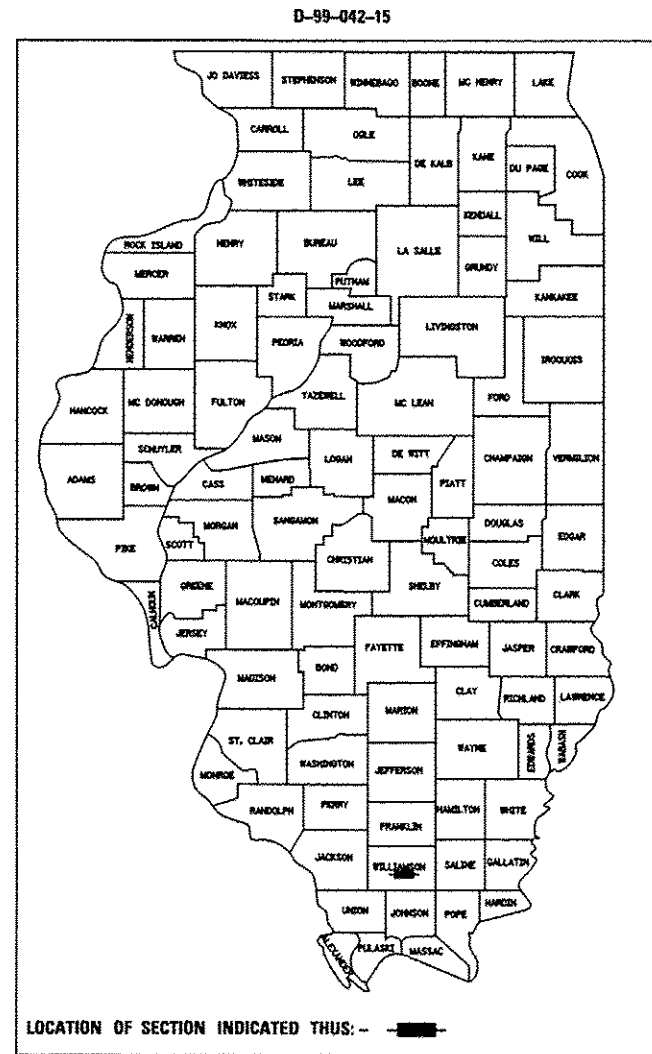
FAU ROUTE 9637 (IL RTE 37)
SECTION D9 TRAFFIC SIGNAL 2016-1

SIGNAL MODIFICATION
WILLIAMSON COUNTY

C-99-050-15

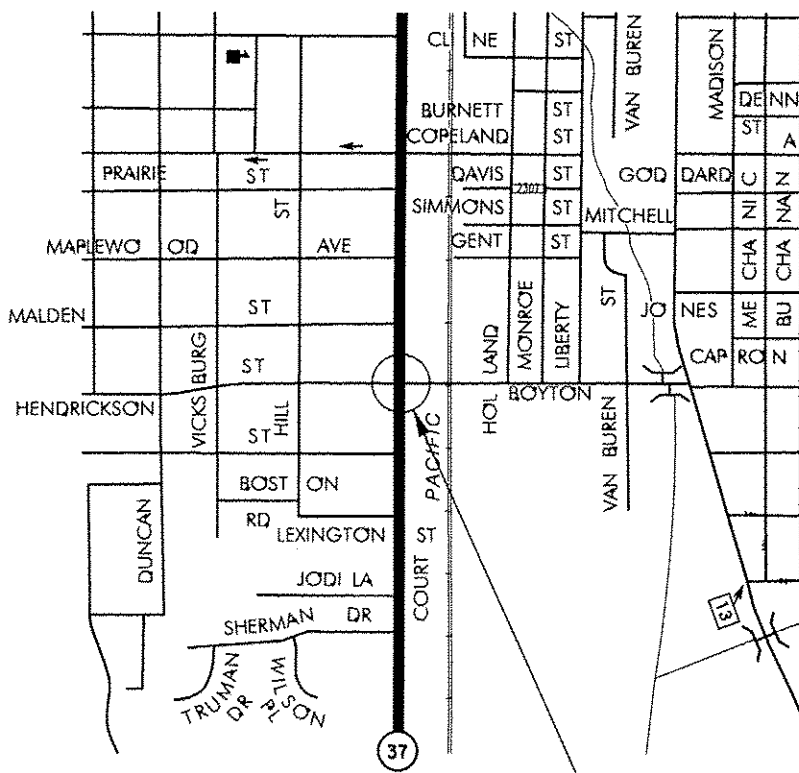
FAU RTE.	SECTION	COUNTY	TOTAL SHEETS	SHEET NO.
9637	D9 TRAFFIC SIGNAL 2016-1	WILLIAMSON	4	1
		ILLINOIS	CONTRACT NO. 78482	

FOR INDEX OF SHEETS, SEE SHEET NO. 2



FULL SIZE PLANS HAVE BEEN PREPARED USING STANDARD ENGINEERING SCALES. REDUCED SIZED PLANS WILL NOT CONFORM TO STANDARD SCALES. IN MAKING MEASUREMENTS ON REDUCED PLANS, THE ABOVE SCALES MAY BE USED.

J.U.L.I.E.
JOINT UTILITY LOCATION INFORMATION FOR EXCAVATION
1-800-892-0123
OR 811



INTERSECTION OF ILLINOIS 37 (COURT STREET)
AND BOYTON/HENDRICKSON STREET
CITY OF MARION

PROJECT ENGINEER SUSAN POE
PROJECT MANAGER SUSAN POE

CONTRACT NO. 78482

STATE OF ILLINOIS
DEPARTMENT OF TRANSPORTATION
DIVISION OF HIGHWAYS

SUBMITTED Jan 22, 2016

Jeffrey S. Reiser
DEPUTY DIRECTOR OF HIGHWAYS, REGION ENGINEER

March 13, 2016
Nancy M. Adams, P.E.
ENGINEER OF DESIGN AND ENVIRONMENT

March 13, 2016
Omer Osman, P.E.
DIRECTOR OF HIGHWAYS, CHIEF ENGINEER

**PRINTED BY THE AUTHORITY
OF THE STATE OF ILLINOIS**

INDEX OF SHEETS

SHEET NO.	DESCRIPTION
1	COVER SHEET
2	SIGNATURE SHEET
	INDEX OF SHEETS, STANDARDS
	GENERAL NOTES
3	SUMMARY OF QUANTITIES
4	TRAFFIC SIGNAL PLAN/WIRING DIAGRAM

STANDARDS

- 000001-06 STANDARD SYMBOLS, ABBREVIATIONS AND PATTERNS
- 701001-02 OFF-RD OPERATIONS, 2L, 2W, MORE THAN 15' (4.5m) AWAY
- 701006-05 OFF-RD OPERATIONS, 2L, 2W, 15' (4.5m) TO 24' (600mm) FROM PAVEMENT EDGE
- 701801-06 SIDEWALK, CORNER OR CROSSWALK CLOSURE
- 701901-05 TRAFFIC CONTROL DEVICES
- 857001-01 STANDARD PHASE DESIGNATION DIAGRAMS AND PHASE SEQUENCES

Prepared By:	<i>John E. ...</i> DISTRICT STUDIES & PLANS ENGINEER
Examined By:	<i>[Signature]</i> DISTRICT LAND ACQUISITION ENGINEER
Examined By:	<i>Caro Nelson</i> DISTRICT PROGRAM DEVELOPMENT ENGINEER
Examined By:	<i>[Signature]</i> DISTRICT OPERATIONS ENGINEER
Examined By:	<i>Duff J. ...</i> DISTRICT CONSTRUCTION ENGINEER
Examined By:	<i>[Signature]</i> DISTRICT MATERIALS ENGINEER
Examined By:	<i>[Signature]</i> DISTRICT PROJECT IMPLEMENTATION ENGINEER
Approved By:	<i>Jeffrey J. Keiser</i> DEPUTY DIRECTOR OF HIGHWAYS, REGION 5 ENGINEER
DATE	Jan. 22 2016

FILE NAME *	USER NAME * poseal	DESIGNED -	REVISED -	STATE OF ILLINOIS DEPARTMENT OF TRANSPORTATION	INDEX OF SHEETS STANDARDS	F.A.U. RTE.	SECTION	COUNTY	TOTAL SHEETS	SHEET NO.
p:\11084EBID\INTEG.illinois.gov\PWIDOT\Documents\IDOT Offices\District 9\Projects\784	DRAWN to\CAO\sheeta\wirediagram.dgn	CHECKED -	REVISED -			9637	D9 TRAFFIC SIGNAL 2016-1	WILLIAMSON	4	2
MODELNAME	PLOT SCALE * 100.0000 / in.	DATE -	REVISED -			SCALE:	SHEET OF	SHEETS STA.	TO STA.	ILLINOIS FED. AID PROJECT
	PLOT DATE * 1/13/2016									CONTRACT NO. 78482

SUMMARY OF QUANTITIES

COUNTY:	WILLIAMSON
ROUTE:	FAU 9637 (IL 37)
FUNDING:	100% STATE

CODE NUMBER	ITEM DESCRIPTION	UNIT	TOTAL QUANTITY	
				0021
67100100	MOBILIZATION	L SUM	1	1
70102640	TRAFFIC CONTROL AND PROTECTION, STANDARD 701801	L SUM	1	1
85700100	FULL-ACTUATED CONTROLLER AND TYPE III CABINET	EACH	1	1
X0325476	RADAR VEHICLE DETECTION SYSTEM	EACH	1	1
X8850106	INDUCTIVE LOOP DETECTOR, RACK MOUNTED	EACH	8	8

5

