98833

F.A.P. RTE	SECTION	COUNTY	TOTAL SHEETS	SHEET NO
331	5-(2,3) I-1, TS-2	JACKSON	94	21
STA.		TO STA.		
FED. ROAD DIST. NO.		ILLINOIS	FED. AID PROJECT	

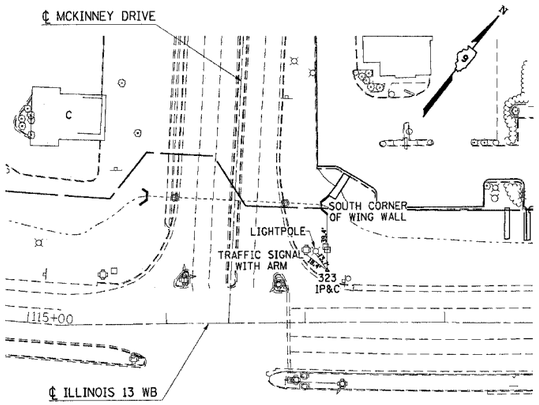

TRAVERSE POINT 323
N 388606.498 E 735481.237
STA 117+16.04 R1 37.20' LT (ILL 13 WB)
ELEVATION = 389.972

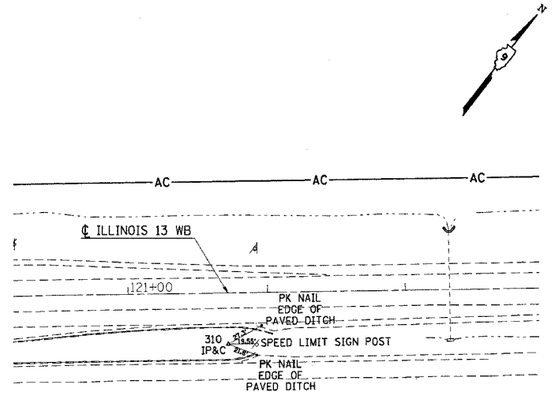

TRAVERSE POINT 310
N 388835.272 E 735881.969
STA 121+71.35 R1 36.26' RT (ILL 13 WB)
ELEVATION = 392.714

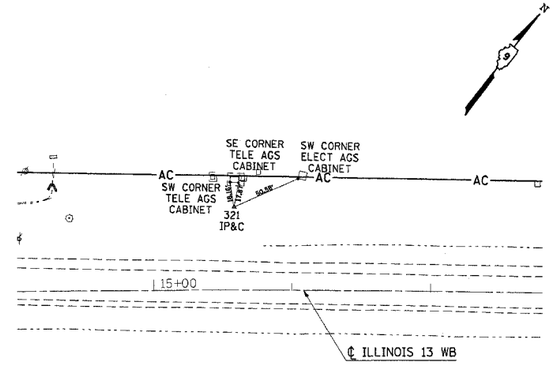

TRAVERSE POINT 321
N 389530.768 E 736586.802
STA 15+58.19 R2 59.35' LT (ILL 13 WB)
ELEVATION = 394.882

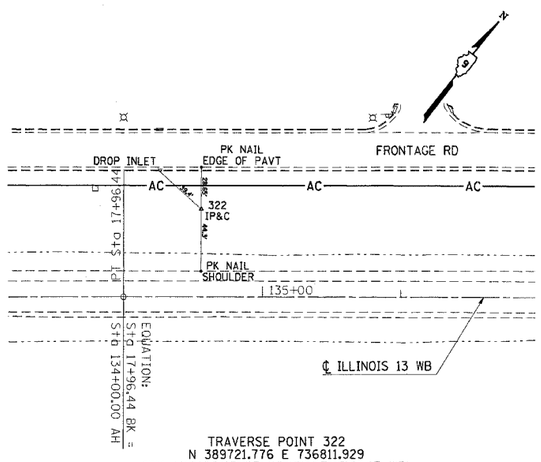

TRAVERSE POINT 322
N 389721.776 E 736811.929
STA 134+55.97 R3 63.15' LT (ILL 13 WB)

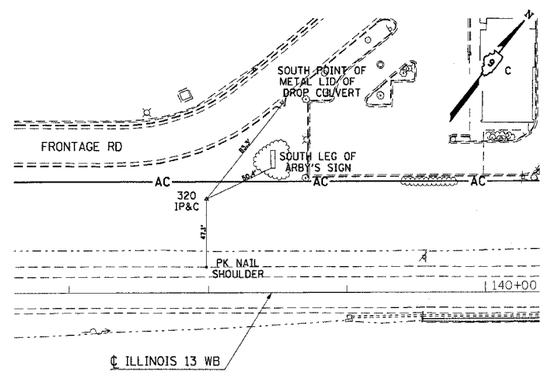

TRAVERSE POINT 320
N 389941.736 E 737074.943
STA 137+98.81 R3 67.42' LT (ILL 13 WB)

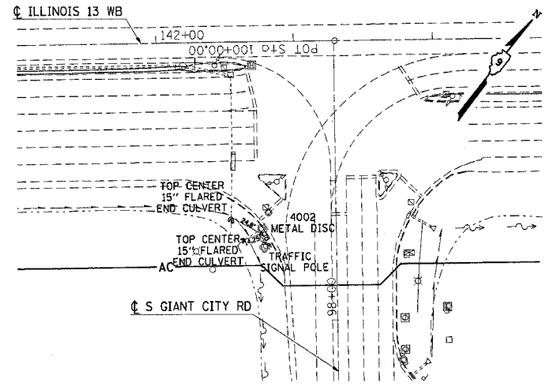

TRAVERSE POINT 4002
N 390083.868 E 737573.466
STA 98+62.63 54.85' LT (GIANT CITY RD)

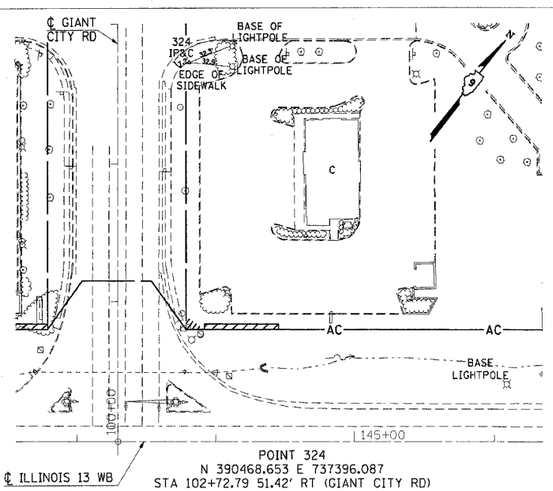

POINT 324
N 390468.653 E 737396.087
STA 102+72.79 51.42' RT (GIANT CITY RD)

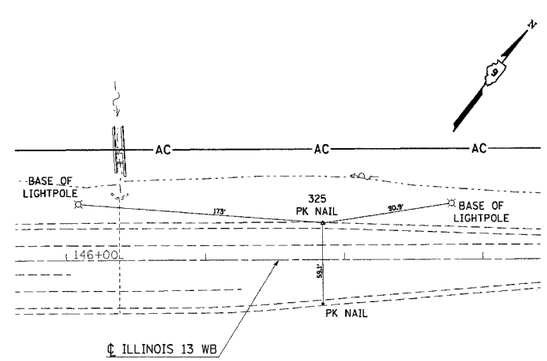

POINT 325
N 390532.959 E 737864.478
STA 147+84.33 R3 26.71' LT (ILL 13 WB)

Thu Feb 19 16:05:53 2004
d:\projects\d904903\d904903pun32 LV:2-55,57-63