

STATE OF ILLINOIS
DEPARTMENT OF TRANSPORTATION
DIVISION OF HIGHWAYS

**IDOT /IDNR STATEWIDE
MISSISSIPPI PALISADES STATE PARK
PARK ROADS (PINE KNOB ROAD)**

**SECTION PARK ROADS-2
IDOT PROJECT NO. C-30-006-10
IDNR PROJECT 01-08-001
CARROLL COUNTY**

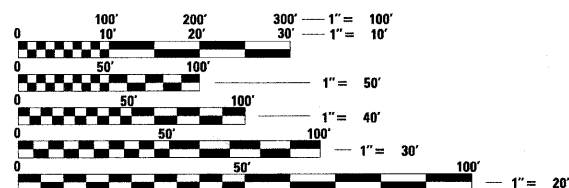
F.A. RTE.	SECTION	COUNTY	TOTAL SHEETS	SHEET NO.
	PINE KNOB ROAD	CARROLL	35	1
FED. ROAD DIST. NO.	ILLINOIS	CONTRACT NO. 46093		
IDNR PROJECT #01-08-001				

INDEX OF SHEETS

- 1 COVER SHEET
- 2 SUMMARY OF QUANTITIES
- 3-4 TYPICAL SECTIONS AND DETAILS
- 5-6 SCHEDULE OF QUANTITIES
- 7 CONTROL TIES
- 8 GENERAL NOTES, LEGEND AND SWPPP PLAN NOTES
- 9 LOCATION MAP/TRAFFIC CONTROL PLAN
- 10-12 PLAN SHEETS
- 13-15 EROSION CONTROL (SWPPP) PLAN
- 16 MISCELLANEOUS DETAILS
- 17-18 PAVEMENT MARKING DETAILS
- 19-23 DISTRICT DETAILS
- 24-35 CROSS SECTIONS

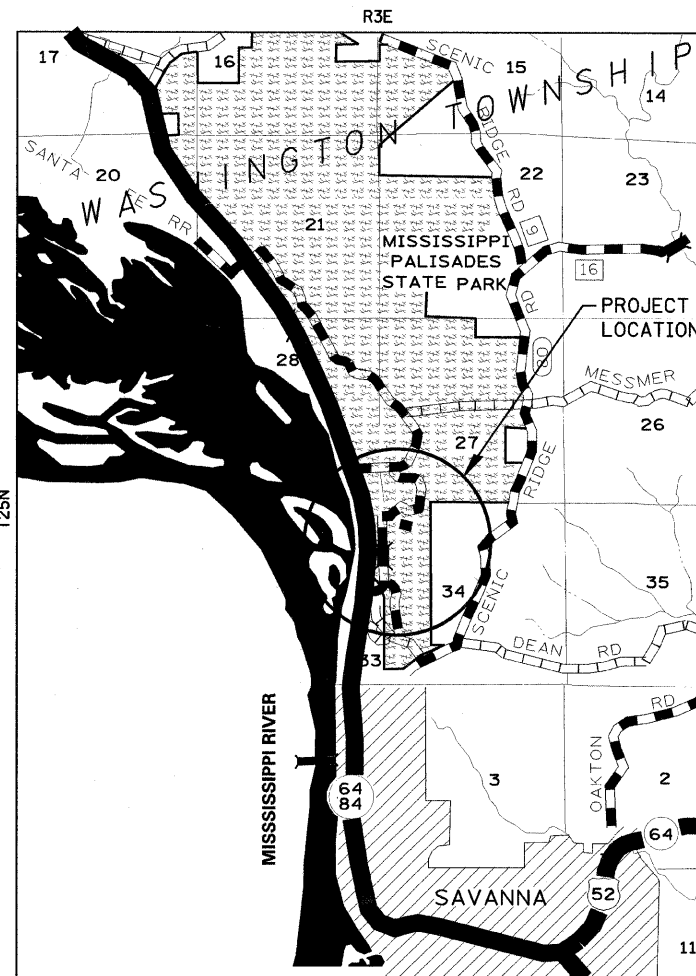
STATE STANDARDS

- 000001-05 STANDARD SYMBOLS, ABBREVIATIONS AND PATTERNS
- 001006 DECIMAL OF AN INCH AND OF A FOOT
- 280001-05 TEMPORARY EROSION CONTROL SYSTEMS
- 542301-02 PRECAST REINFORCED CONCRETE FLARED END SECTION
- 602306-02 INLET - TYPE B
- 602401-02 MANHOLE TYPE A
- 602601-02 PRECAST REINFORCED CONCRETE FLAT SLAB TOP
- 602701-02 MANHOLE STEPS
- 630001-08 STEEL PLATE BEAM GUARDRAIL
- 635001-01 DELINEATORS
- 701006-03 TRAFFIC CONTROL DEVICES
- 701201-03 TYPICAL PAVEMENT MARKINGS
- 701301-03 OFF-RD OPERATIONS, 2L, 2W, 15' TO 24" FROM PAVEMENT EDGE
- 701901-01 LANE CLOSURE, 2L, 2W, DAY ONLY, FOR SPEEDS ≥ 45 MPH
- 720011-01 METAL POST FOR SIGNS, MARKERS & DELINEATORS
- 728001-01 TELESCOPING STEEL SIGN SUPPORT
- 729001-01 APPLICATIONS OF TYPES A & B METAL POSTS (FOR SIGN AND MARKERS)
- 780001-02 LANE CLOSURE, 2L, 2W, SHORT TIME OPERATIONS
- BLR 21-8 TYPICAL APPLICATION OF TRAFFIC CONTROL DEVICES FOR CONSTRUCTION ON RURAL LOCAL HIGHWAY
- BLR 22-6 TYPICAL APPLICATIONS OF TRAFFIC CONTROL DEVICES FOR CONSTRUCTION ON RURAL LOCAL HIGHWAYS



FULL SIZE PLANS HAVE BEEN PREPARED USING STANDARD ENGINEERING SCALES. REDUCED SIZED PLANS WILL NOT CONFORM TO STANDARD SCALES. IN MAKING MEASUREMENTS ON REDUCED PLANS, THE ABOVE SCALES MAY BE USED.

J.U.L.I.E.
JOINT UTILITY LOCATION INFORMATION FOR EXCAVATION
1-800-892-0123
OR 811



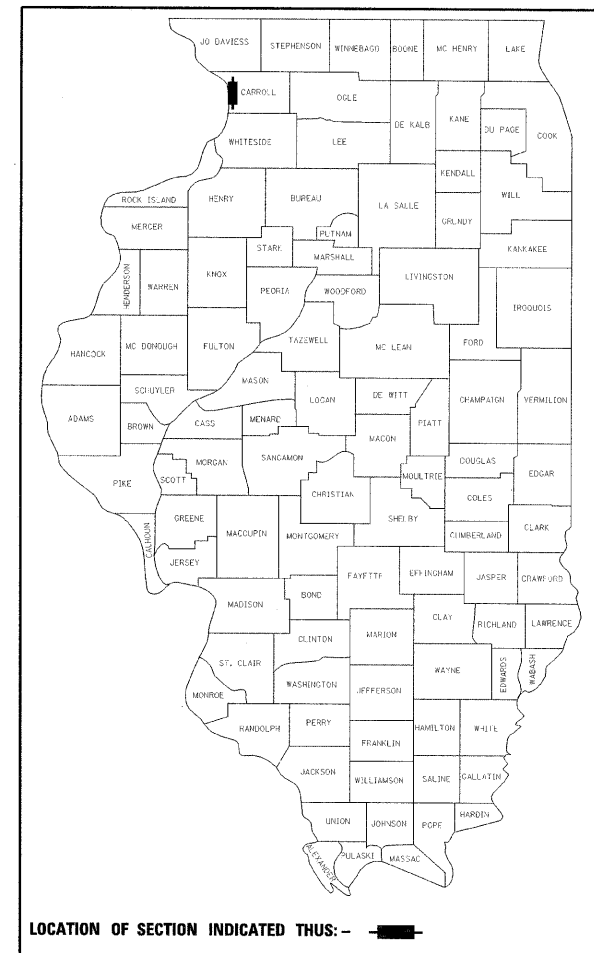
LOCATION MAP

GROSS LENGTH = 8,606' FT = 1.630 MILES
NET LENGTH = 8,606' FT = 1.630 MILES



Philip J. Malone 2/2/10
SIGNATURE

EXPIRATION DATE NOV. 30, 2011



LOCATION OF SECTION INDICATED THUS: —

STATE OF ILLINOIS
DEPARTMENT OF TRANSPORTATION
DIVISION OF HIGHWAYS

SUBMITTED February 16 2010
William R. Frew
DEPUTY DIRECTOR OF HIGHWAYS, REGION ENGINEER

March 19 2010
Scott E. Stett, P.E./e
PERMIT ENGINEER OF DESIGN AND ENVIRONMENT

March 19 2010
Christine M. Reed/e
DIRECTOR OF HIGHWAYS, CHIEF ENGINEER

**PRINTED BY THE AUTHORITY
OF THE STATE OF ILLINOIS**

CONTRACT NO. 46093