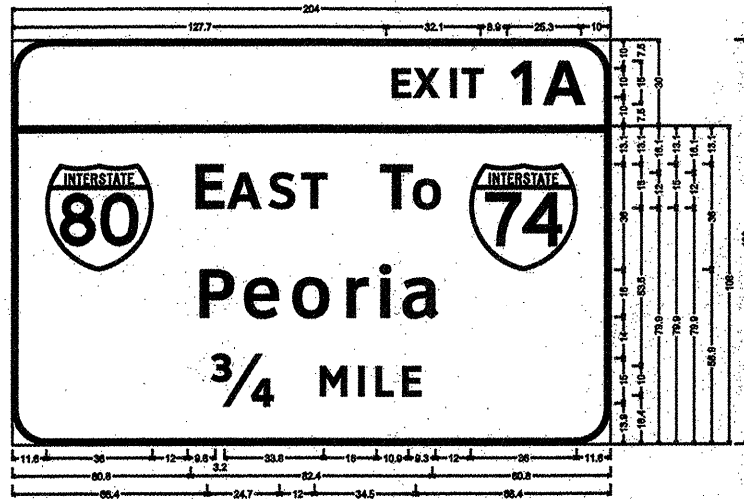



2S081I088R000.8 - Location # 2-07

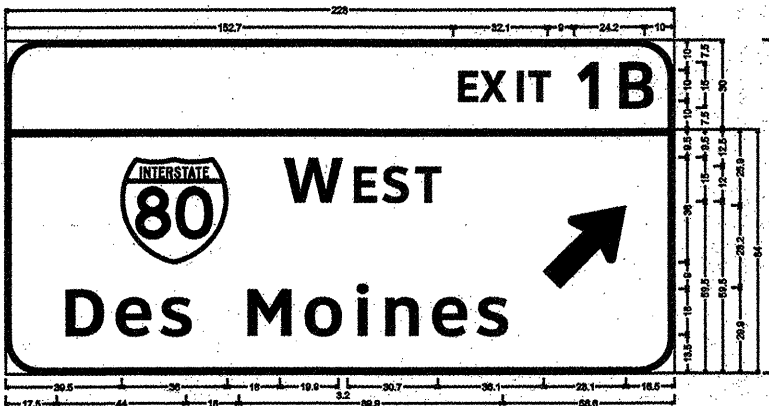


Use type as shown:  
 12.0" Radius, 2.0" Border, White on Green;  
 [EXIT 1A] Clearview-Hy-G-W;  
 12.0" Radius, 2.0" Border, White on Green;  
 [E 80] Clearview-Hy-G-W; [To] Clearview-Hy-G-W; [Peoria] Clearview-Hy-G-W; [3/4 MILE] Clearview-Hy-G-W;

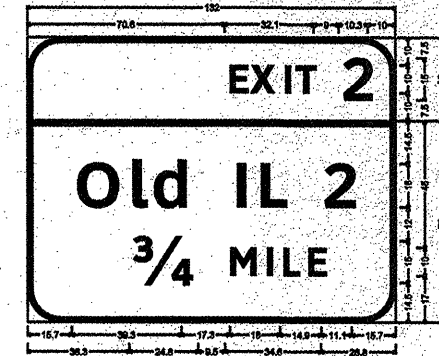
2S081I088L001.7 - Location # 2-08



Use type as shown:  
 12.0" Radius, 2.0" Border, White on Green;  
 [EXIT 1A-B] Clearview-Hy-G-W;  
 12.0" Radius, 2.0" Border, White on Green;  
 [To] Clearview-Hy-G-W; [Peoria] Clearview-Hy-G-W; [Des Moines] Clearview-Hy-G-W;  
 [1 MILE] Clearview-Hy-G-W;



Use type as shown:  
 12.0" Radius, 2.0" Border, White on Green;  
 [EXIT 1B] Clearview-Hy-G-W;  
 12.0" Radius, 2.0" Border, White on Green;  
 [W 80] Clearview-Hy-G-W; [Des Moines] Clearview-Hy-G-W; Standard Arrow Custom 36.0" X 21.0" 45°;



Use type as shown:  
 12.0" Radius, 2.0" Border, White on Green;  
 [EXIT 2] Clearview-Hy-G-W;  
 12.0" Radius, 2.0" Border, White on Green;  
 [Old IL 2] Clearview-Hy-G-W; [3/4 MILE] Clearview-Hy-G-W;

FILE NAME * #FILE#	USER NAME * #USER#	DESIGNED -	REVISED -
		DRAWN -	REVISED -
		CHECKED -	REVISED -
		DATE -	REVISED -

**STATE OF ILLINOIS**  
**DEPARTMENT OF TRANSPORTATION**

*District 2 Sign*  
*Structure Replacement*

SCALE: SHEET NO. OF SHEETS STA. TO STA.

F.A. RTE.	SECTION	COUNTY	TOTAL SHEETS	SHEET NO.
**	D-2 OVD SIM STR REPL 2010-36	**	31	29
**	Rock Island & Winnebago	CONTRACT NO. 46101		
**	Various	ILLINOIS FED. AID PROJECT		