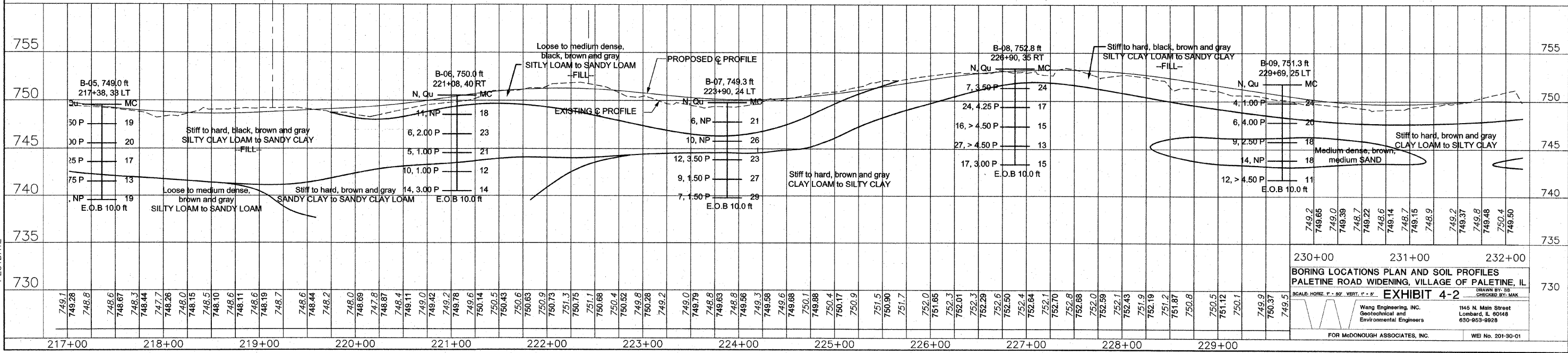
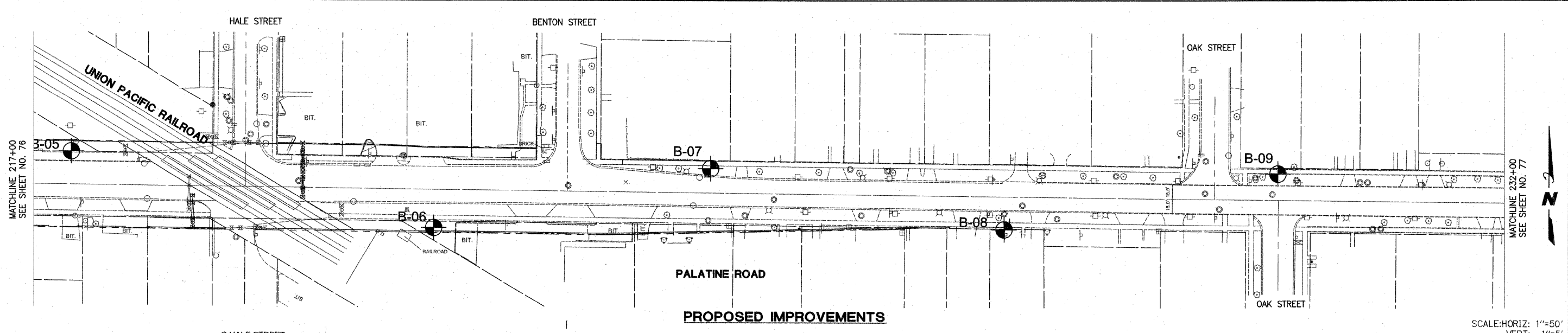
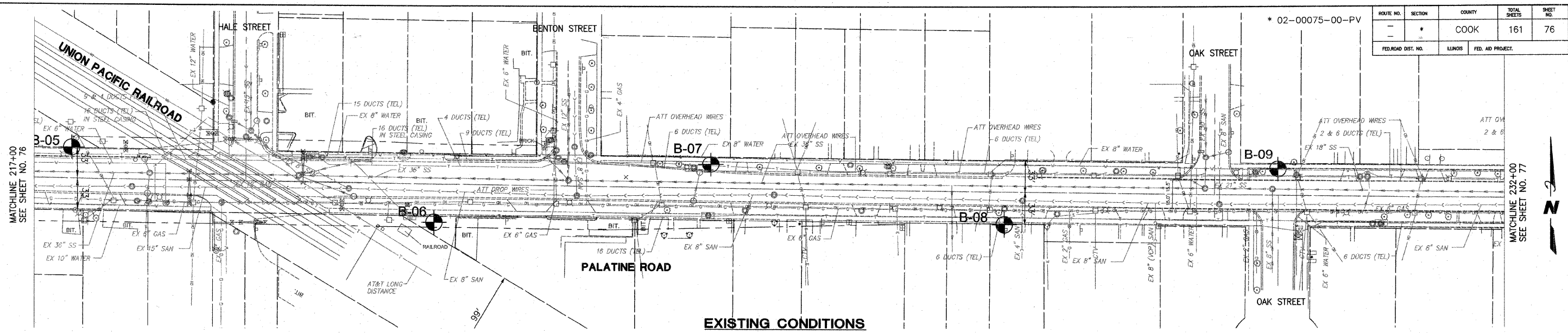


| | | | | |
|---------------------|----------|------------------|--------------|-----------|
| ROUTE NO. | SECTION | COUNTY | TOTAL SHEETS | SHEET NO. |
| - | * | COOK | 161 | 76 |
| FED. ROAD DIST. NO. | ILLINOIS | FED. AID PROJECT | | |



| | |
|------|----|
| DATE | BY |
| | |
| DATE | BY |
| | |

| | |
|------|----|
| DATE | BY |
| | |
| DATE | BY |
| | |

DRAWING ID: DRAWN PLOT DATE: PLOT DATE

BORING LOCATIONS PLAN AND SOIL PROFILES PALETINE ROAD WIDENING, VILLAGE OF PALETINE, IL

SCALE: HORIZ. 1"=50' VERT. 1"=5'

Wang Engineering, Inc.
Geotechnical and Environmental Engineers
1145 N. Main Street
Lombard, IL 60148
630-953-9928

FOR McDONOUGH ASSOCIATES, INC. WEI No. 201-30-01