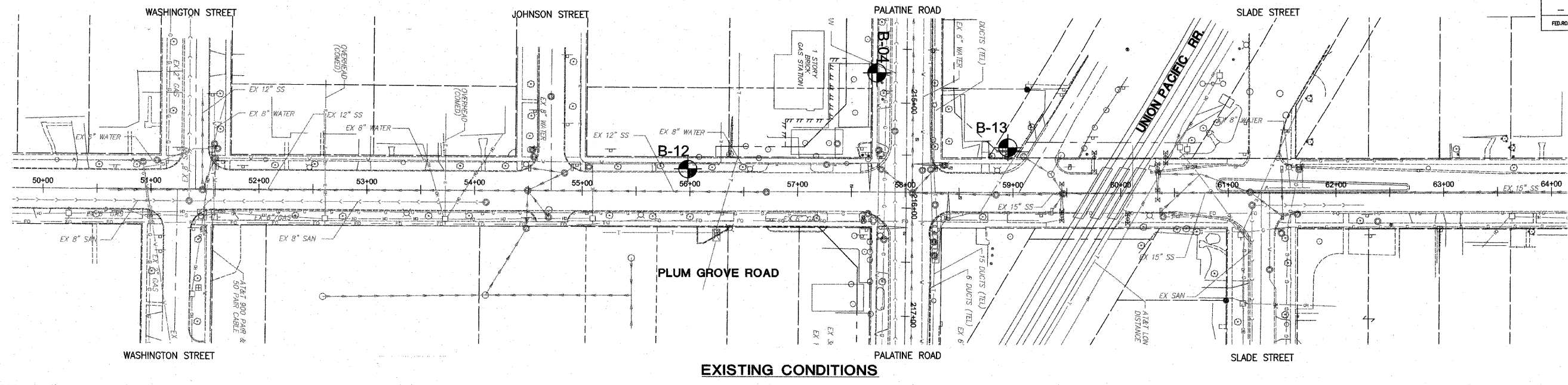


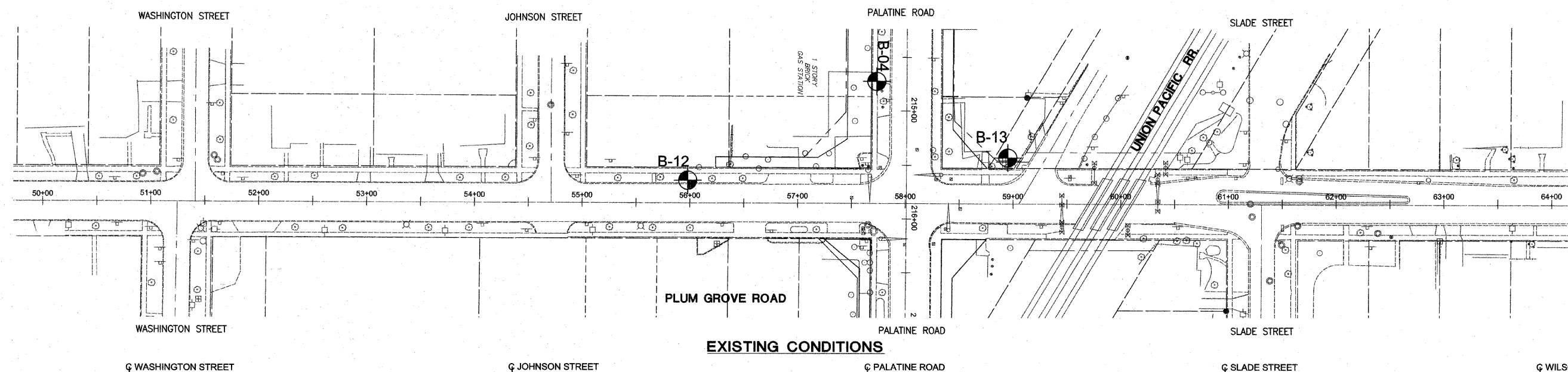
ROUTE NO.	SECTION	COUNTY	TOTAL SHEETS	SHEET NO.
-	*	COOK	161	78
FED. ROAD DIST. NO.		ILLINOIS	FED. AID PROJECT.	



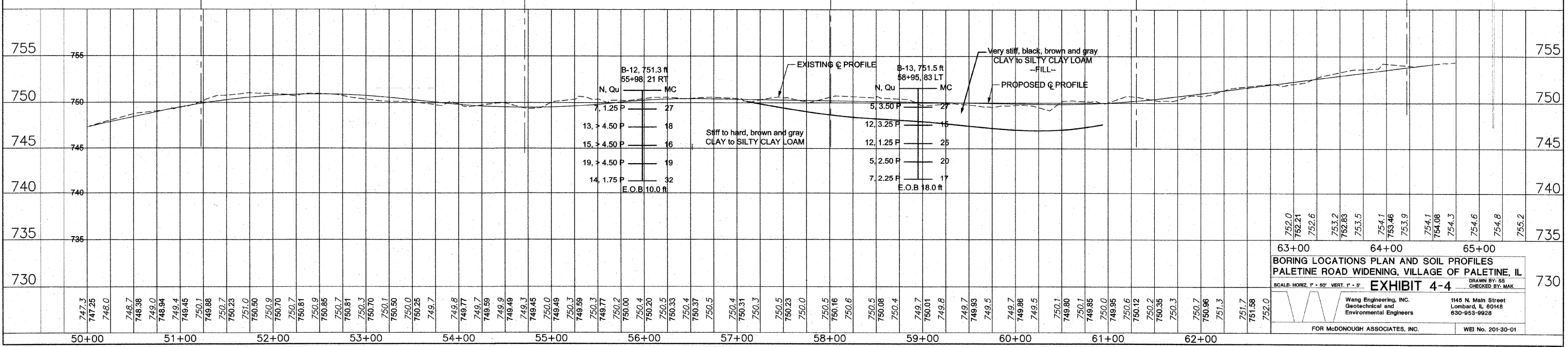
DATE: _____
 BY: _____
 SURVEYED _____
 PLANNED _____
 CHECKED _____
 RT. OF WAY CHECKED _____
 NO. _____
 PLAN _____
 NOTE BOOK _____
 NO. _____



DATE: _____
 BY: _____
 SURVEYED _____
 PLANNED _____
 CHECKED _____
 S.M. NOTED _____
 STRUCTURE NOTATIONS CH'GD _____
 NO. _____
 PROFILE _____
 NOTE BOOK _____
 NO. _____



SCALE: HORIZ: 1"=50'
 VERT: 1"=5'



63+00 64+00 65+00
BORING LOCATIONS PLAN AND SOIL PROFILES
PALETINE ROAD WIDENING, VILLAGE OF PALETINE, IL
 SCALE: HORIZ. 1" = 50' VERT. 1" = 5' EXHIBIT 4-4
 DRAWN BY: SS
 CHECKED BY: MAK

Wang Engineering, Inc.
 Geotechnical and
 Environmental Engineers
 1145 N. Main Street
 Lombard, IL 60148
 630-953-9928
 FOR McDONOUGH ASSOCIATES, INC. WEI No. 201-90-01

DRAWING ID: _____
 PLOT DATE: _____