




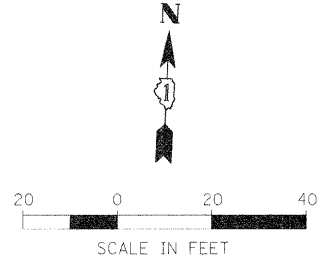
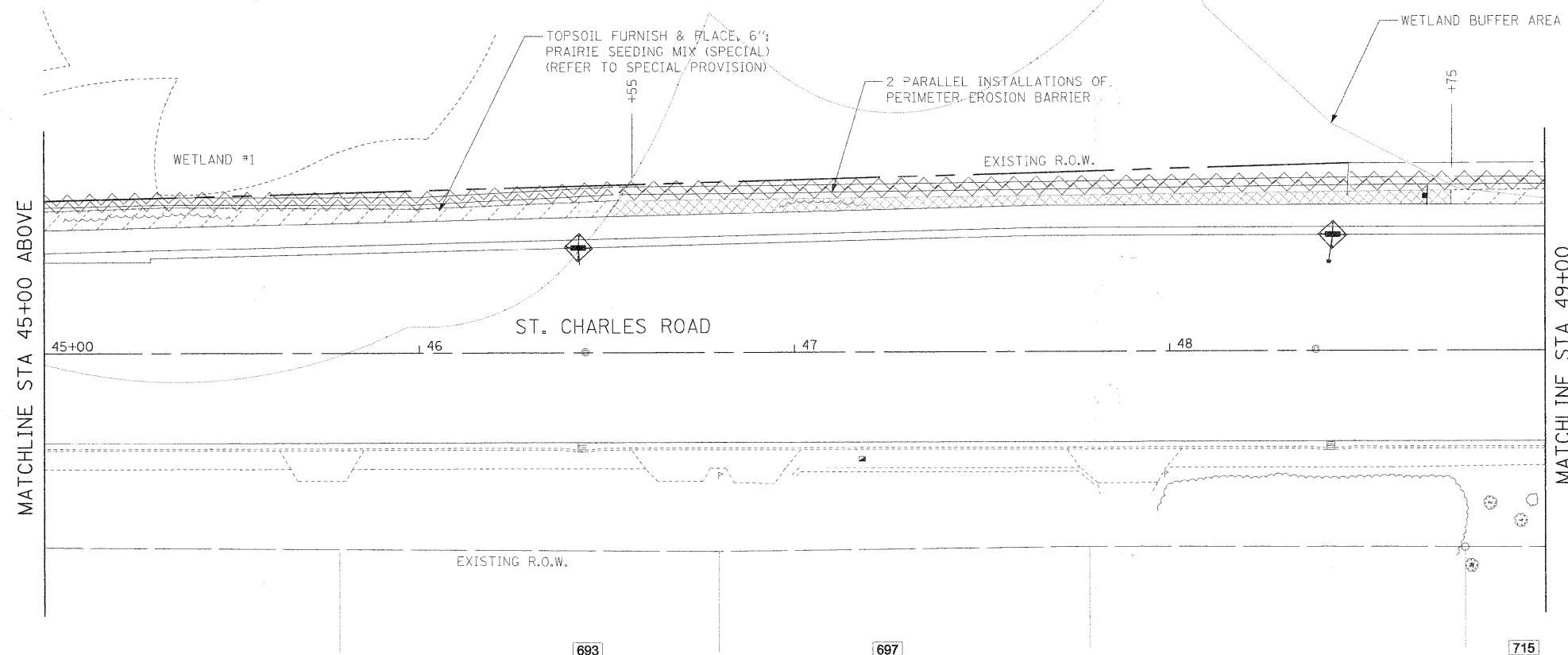
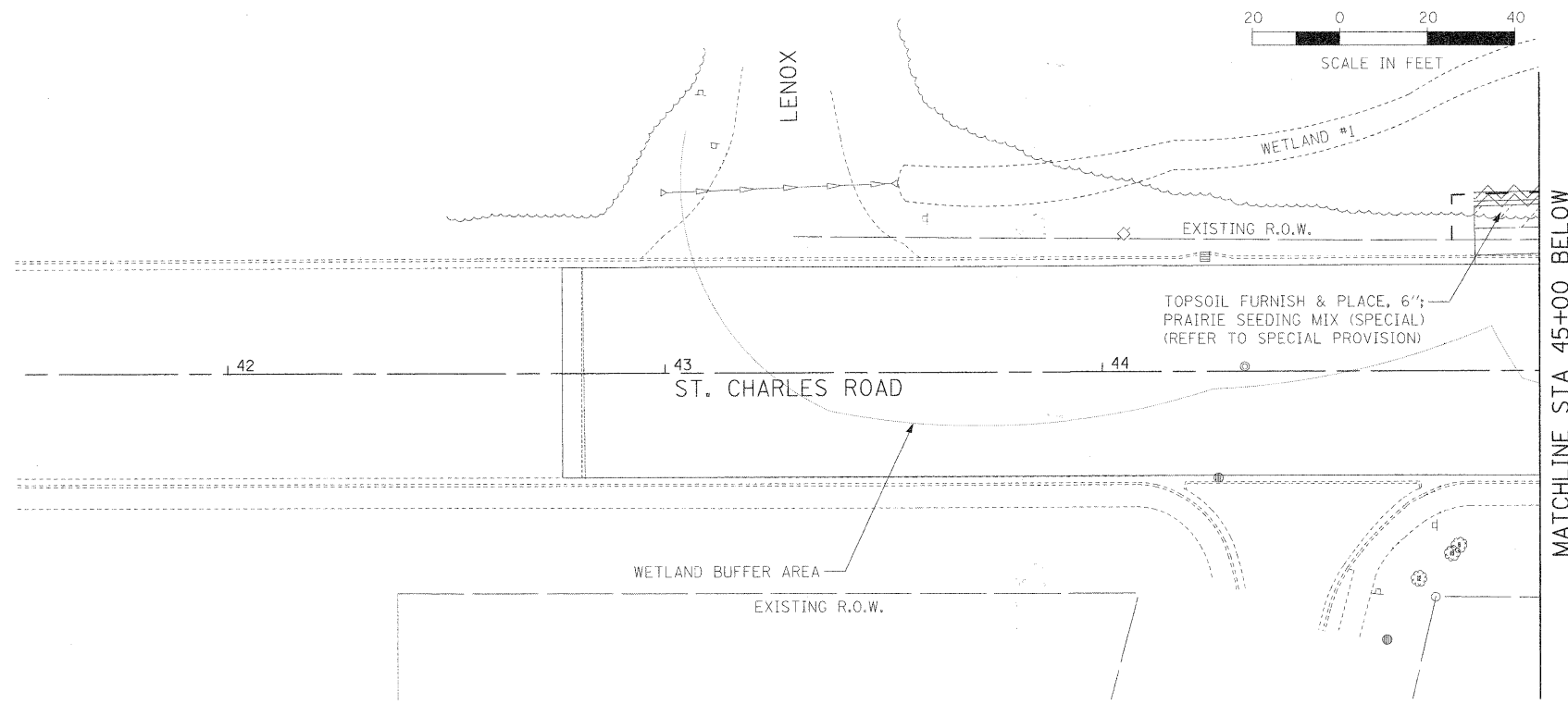


DATE	
BY	
PLAN	
SURVEYED	
PLOTTED	
NOTED	
NO.	

DATE	
BY	
PROFILE	
SURVEYED	
PLOTTED	
NOTED	
NO.	

EROSION CONTROL AND LANDSCAPING LEGEND:

-  TOPSOIL FURNISH & PLACE, 4"; SODDING, SALT TOLERANT; AND FERTILIZER NUTRIENTS
  -  PERIMETER EROSION BARRIER
  -  PROPOSED DECIDUOUS TREE
  -  INLET FILTERS
  -  TOPSOIL FURNISH & PLACE, 6"; SEEDING AS INDICATED
- \*INSTALL PERIMETER EROSION CONTROL OUTSIDE OF WETLAND LIMITS



FILE NAME =	USER NAME = *USER*	DESIGNED -	REVISED -	<b>STATE OF ILLINOIS DEPARTMENT OF TRANSPORTATION</b>	<b>ST. CHARLES ROAD EROSION CONTROL AND LANDSCAPING PLAN</b>	F.A.U. RTE.	SECTION	COUNTY	TOTAL SHEETS	SHEET NO.	
#FILEL#		DRAWN -	REVISED -			225	05-00068-00-FP	DUPAGE	141	75	
		CHECKED -	REVISED -			RIFORD ROAD RECONSTRUCTION		CONTRACT NO. 63092			
		DATE = 12/01/2009	REVISED -			SCALE: 1"=20'		SHEET NO. 1 OF 2 SHEETS		STA. 42+50.00 TO STA. 49+00.00	
						FED. ROAD DIST. NO. 1 ILLINOIS FED. AID PROJECT					