



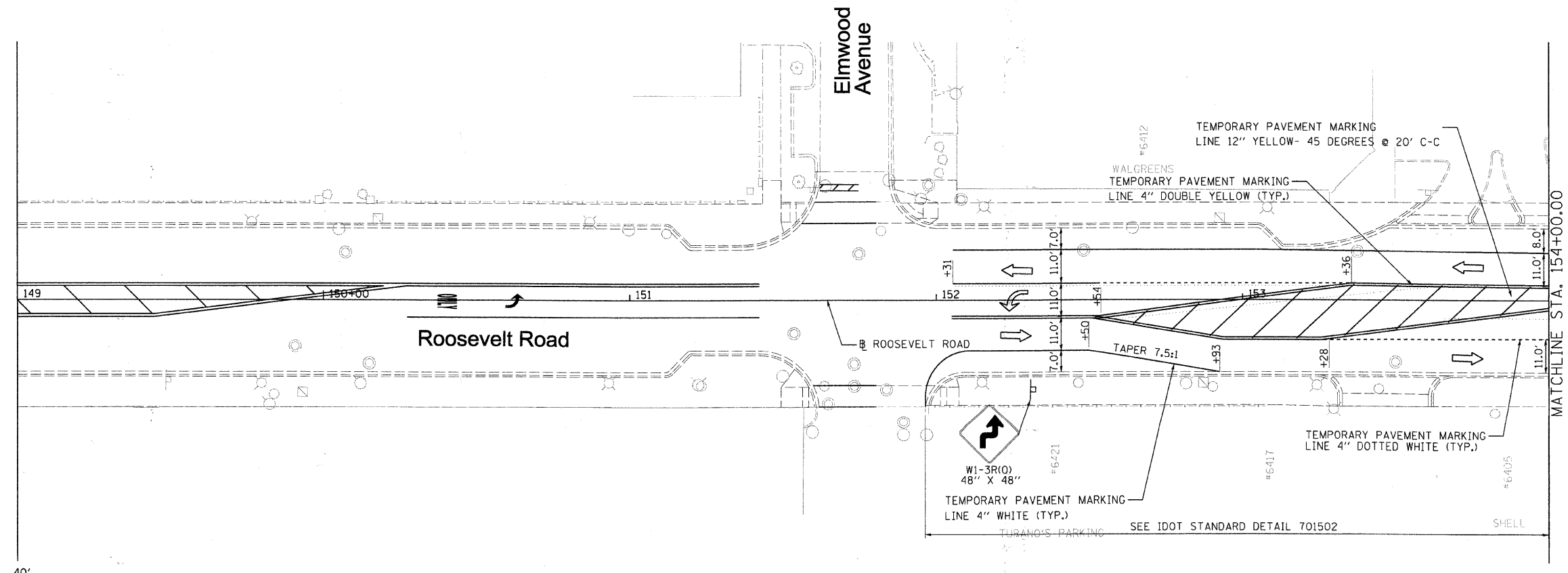


**LEGEND**

-  AREA UNDER CONSTRUCTION
-  TEMPORARY DRUM WITH WARNING LIGHT
-  TRAFFIC FLOW DIRECTION



FILE NAME = DIRTE38-shr-staging4B.dgn	USER NAME = IODT	DESIGNED - MD	REVISED -
		DRAWN - LF	REVISED -
	PLOT SCALE = 20.0000' / IN.	CHECKED - JB	REVISED -
	PLOT DATE = 3/11/2010	DATE -	REVISED -

**STATE OF ILLINOIS  
DEPARTMENT OF TRANSPORTATION**

**MAINTENANCE OF TRAFFIC  
PLAN - STAGE 3C**

SCALE: 1" = 20' SHEET NO. 9 OF 12 SHEETS STA. 149+00.00 TO STA. 154+00.00

F.A.P. RTE. 347	SECTION 09-00248-00-RS	COUNTY COOK	TOTAL SHEETS 274	SHEET NO. 60
CONTRACT NO. 63432			ILLINOIS FED. AID PROJECT	