
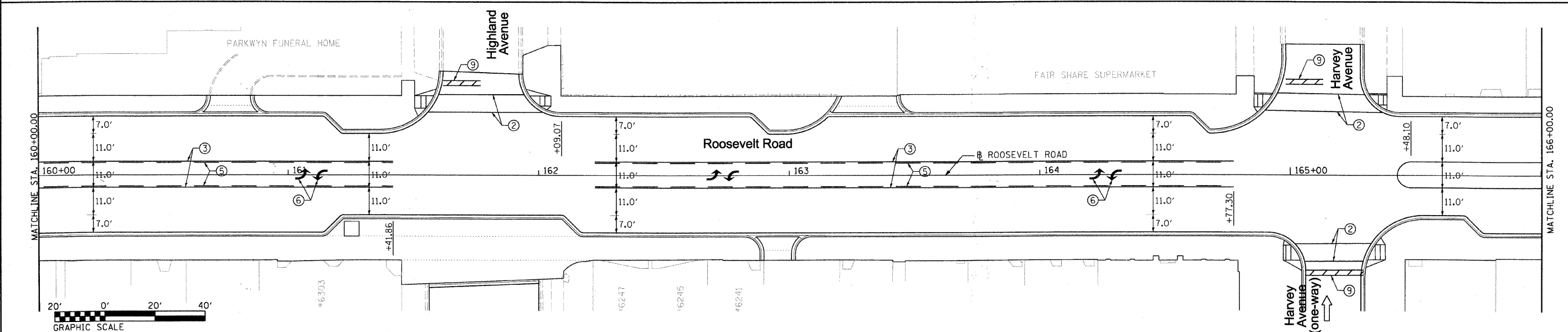
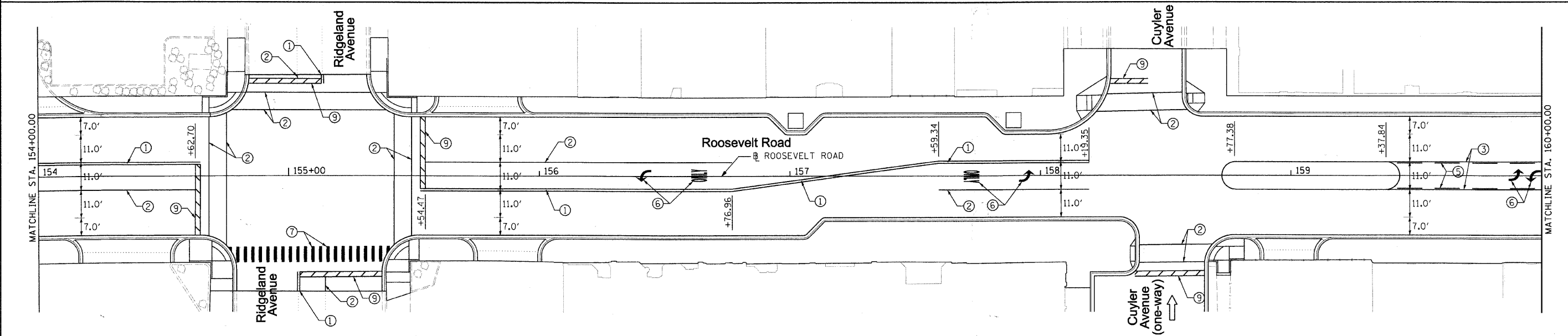
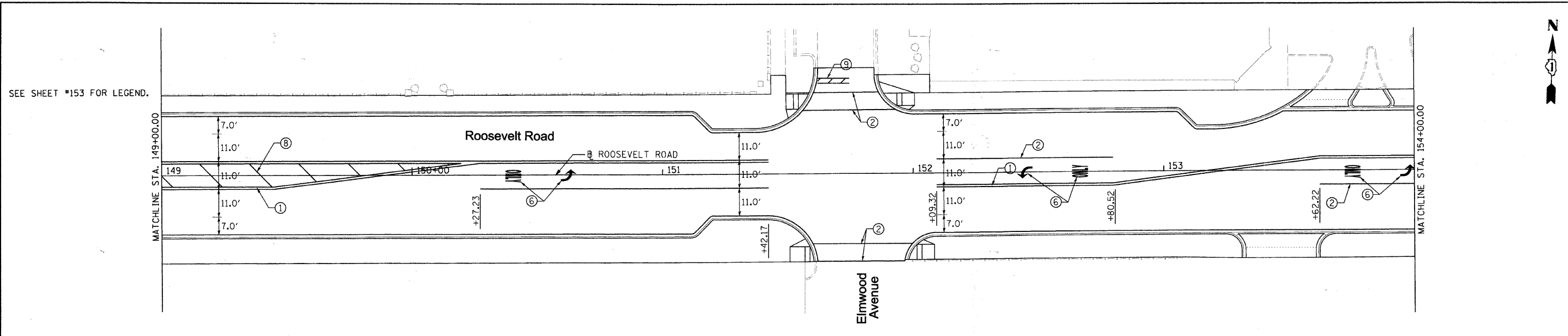


SEE SHEET #153 FOR LEGEND.



FILE NAME = DIRTE3B-sh1-pmk04.dgn	USER NAME = IDOT	DESIGNED - BB	REVISED -	<b>STATE OF ILLINOIS DEPARTMENT OF TRANSPORTATION</b>	<b>PAVEMENT MARKING PLAN</b>	F.A.P. RTE. 347	SECTION 09-00248-00-RS	COUNTY COOK	TOTAL SHEETS 274	SHEET NO. 156	
	PLOT SCALE = 20.0000' / IN.	CHECKED - JB	REVISED -			SCALE: 1" = 20'	SHEET NO. 4 OF 5 SHEETS	STA. 149+00.00 TO STA. 166+00.00	CONTRACT NO. 63432		
	PLOT DATE = 3/11/2010	DATE -	REVISED -			ILLINOIS FED. AID PROJECT					