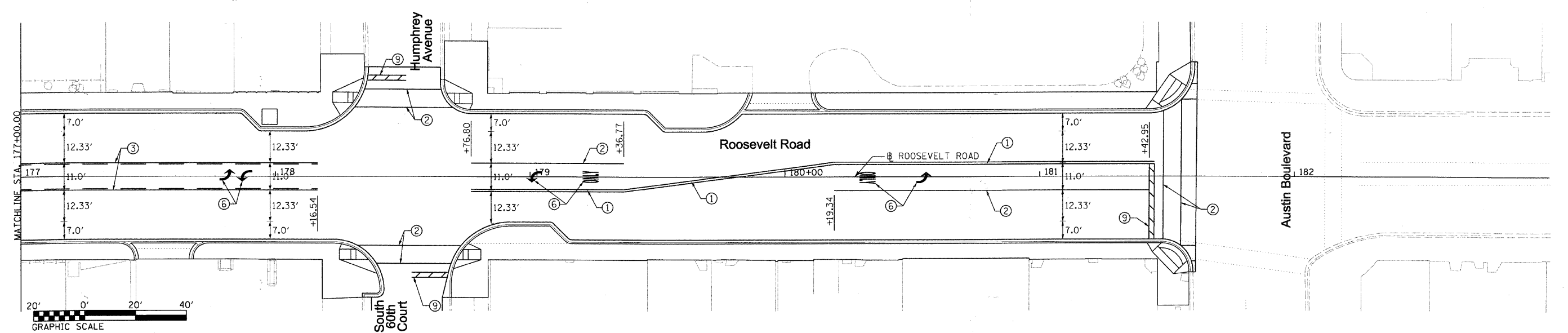
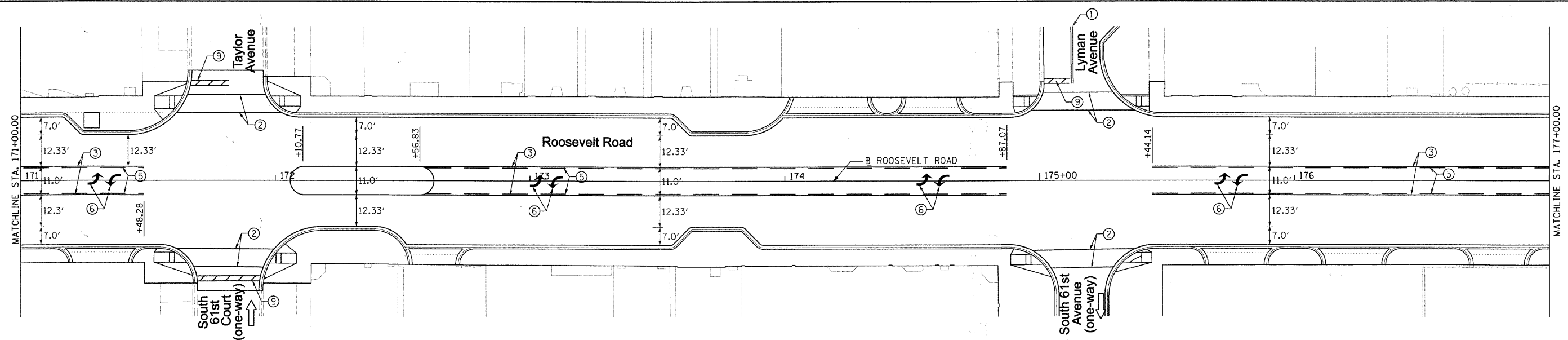
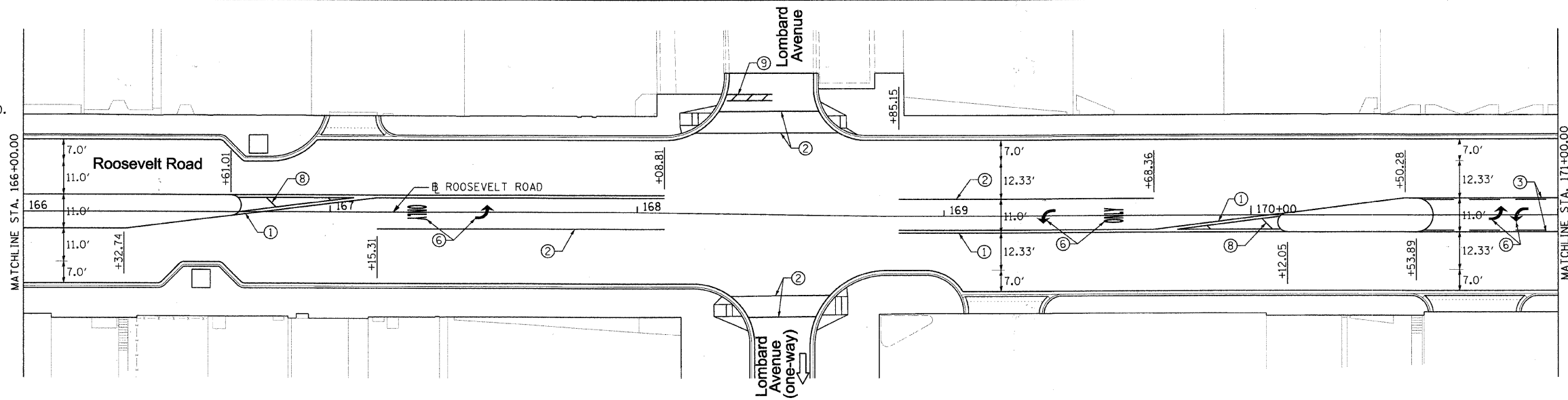


SEE SHEET #153 FOR LEGEND.



FILE NAME = DIRTE98-sh1-pmk25.dgn	USER NAME = IDDT	DESIGNED - BB	REVISIONS	STATE OF ILLINOIS DEPARTMENT OF TRANSPORTATION	PAVEMENT MARKING PLAN		F.A.P. RTE. = 347	SECTION = 09-00248-00-RS	COUNTY = COOK	TOTAL SHEETS = 274	SHEET NO. = 157	
	PLOT SCALE = 20,0000' / IN.	CHECKED - JB	REVISIONS		SCALE: 1" = 20'	SHEET NO. 5 OF 5 SHEETS	STA. 166+00.00 TO STA. 181+61.4	CONTRACT NO. 63432		ILLINOIS FED. AID PROJECT		
	PLOT DATE = 3/11/2018	DATE	REVISIONS									