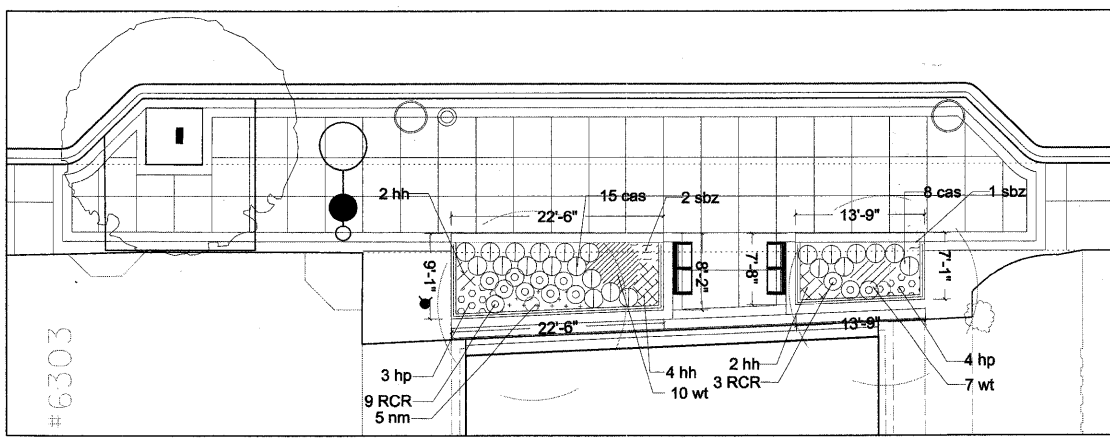
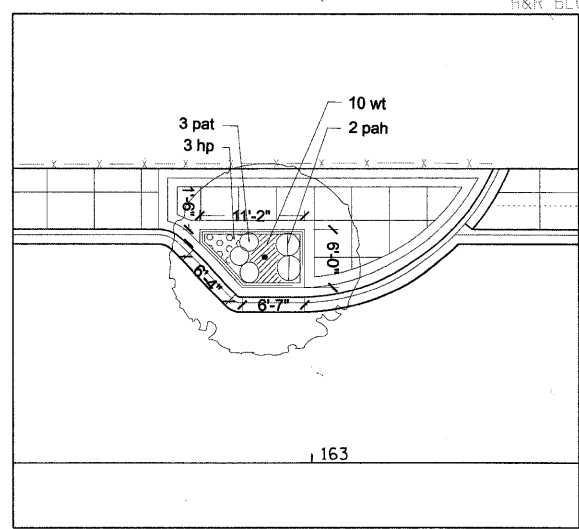
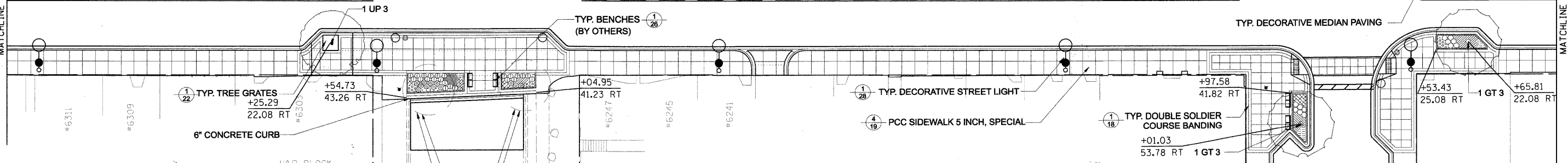
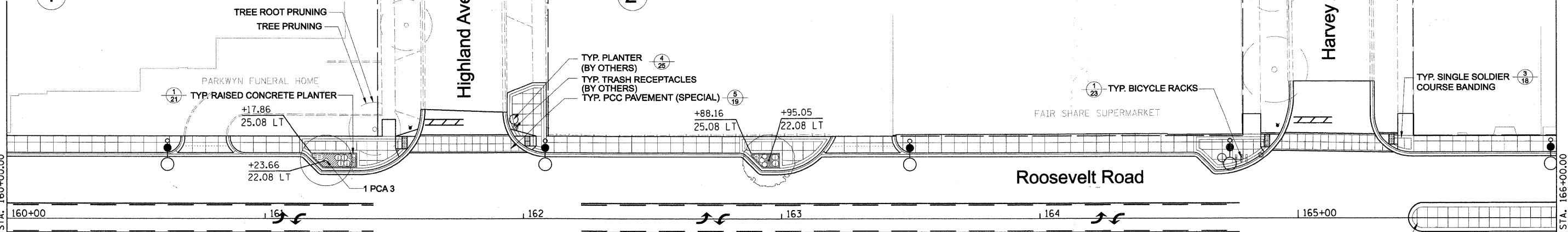


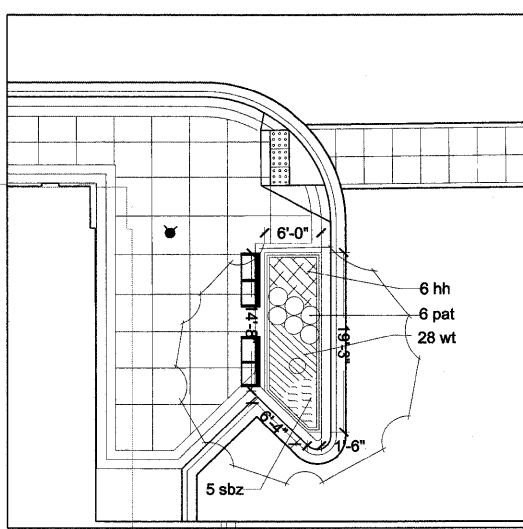
1 Planter - NWC Highland/Roosevelt



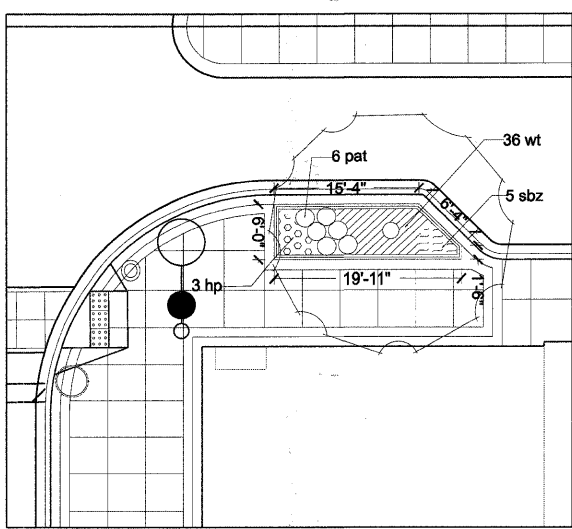
2 Planter - Highland/Roosevelt



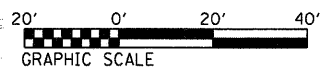
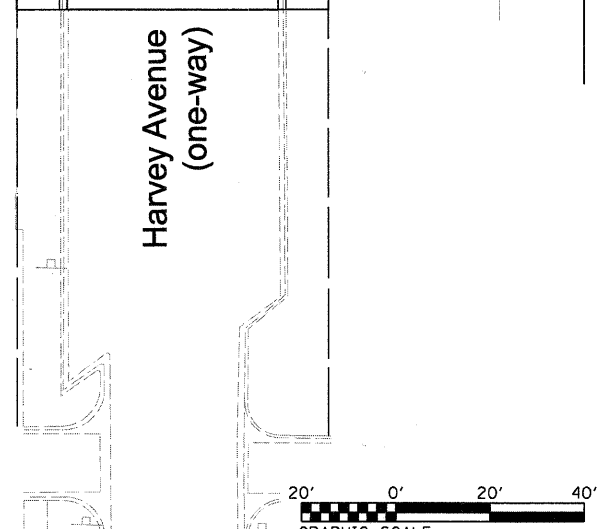
3 Planter - Fair Share Supermarket/Roosevelt



4 Planter - SWC Harvey/Roosevelt



5 Planter - SEC Harvey/Roosevelt



FILE NAME = DIRTE38-shr-landscpl3.dgn

USER NAME = IDOT
 PLOT SCALE = 20,0000 ' / IN.
 PLOT DATE = 3/19/2010

DESIGNED - SC
 DRAWN - DG
 CHECKED - JB
 DATE -

REVISED -
 REVISED -
 REVISED -
 REVISED -

STATE OF ILLINOIS
 DEPARTMENT OF TRANSPORTATION

LANDSCAPING PLAN

SCALE: 1" = 20' SHEET NO. 13 OF 28 SHEETS STA. 160+00.00 TO STA. 166+00.00

F.A.P. RTE. 347	SECTION 09-00248-00-RS	COUNTY COOK	TOTAL SHEETS 274	SHEET NO. 178
			CONTRACT NO. 63432	
ILLINOIS FED. AID PROJECT				