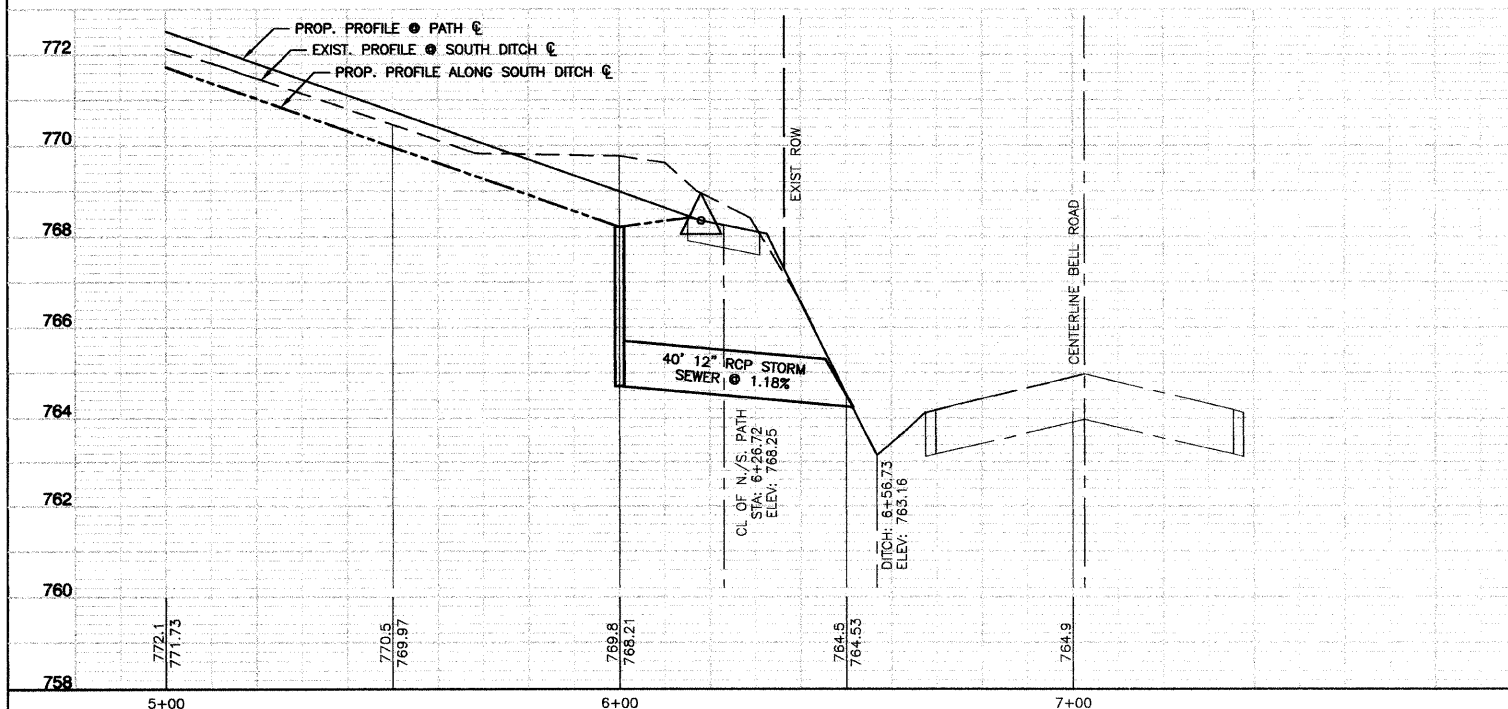
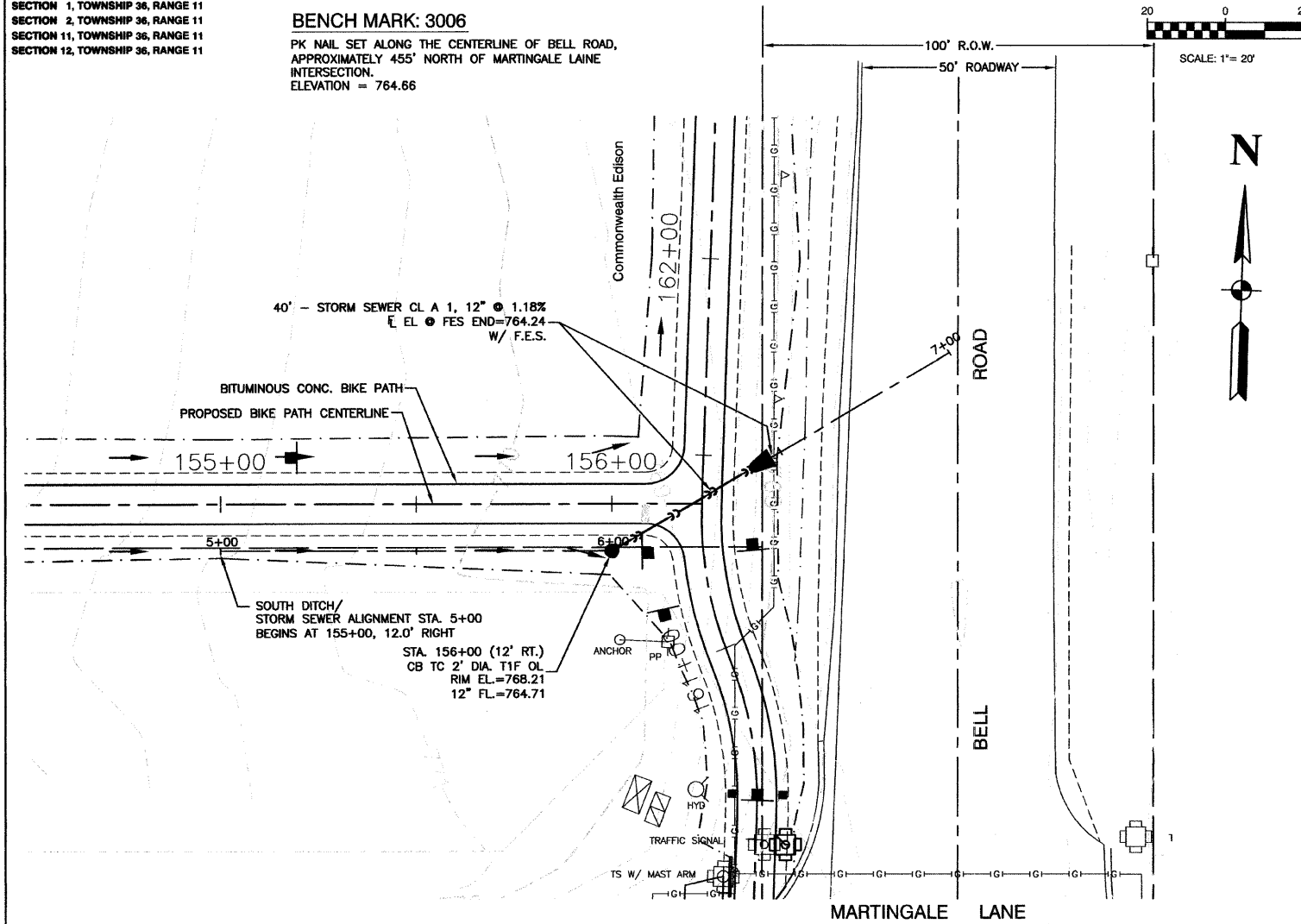


SECTION 1, TOWNSHIP 36, RANGE 11  
 SECTION 2, TOWNSHIP 36, RANGE 11  
 SECTION 11, TOWNSHIP 36, RANGE 11  
 SECTION 12, TOWNSHIP 36, RANGE 11

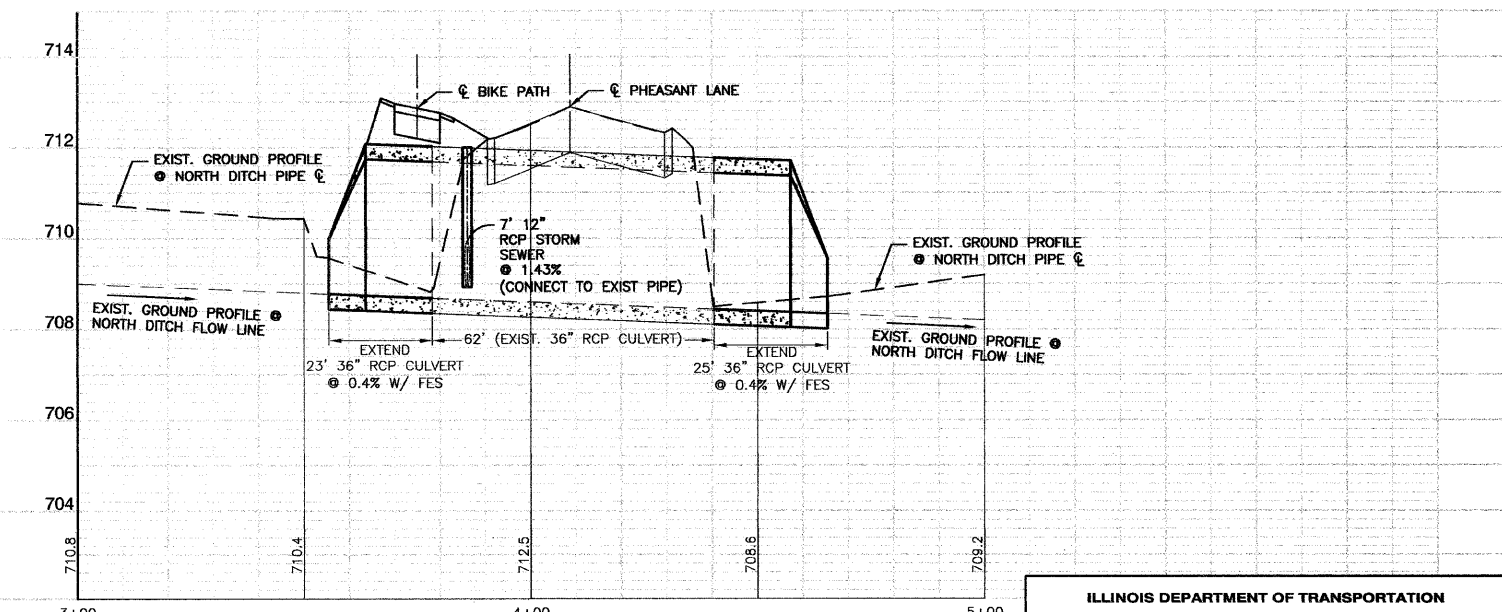
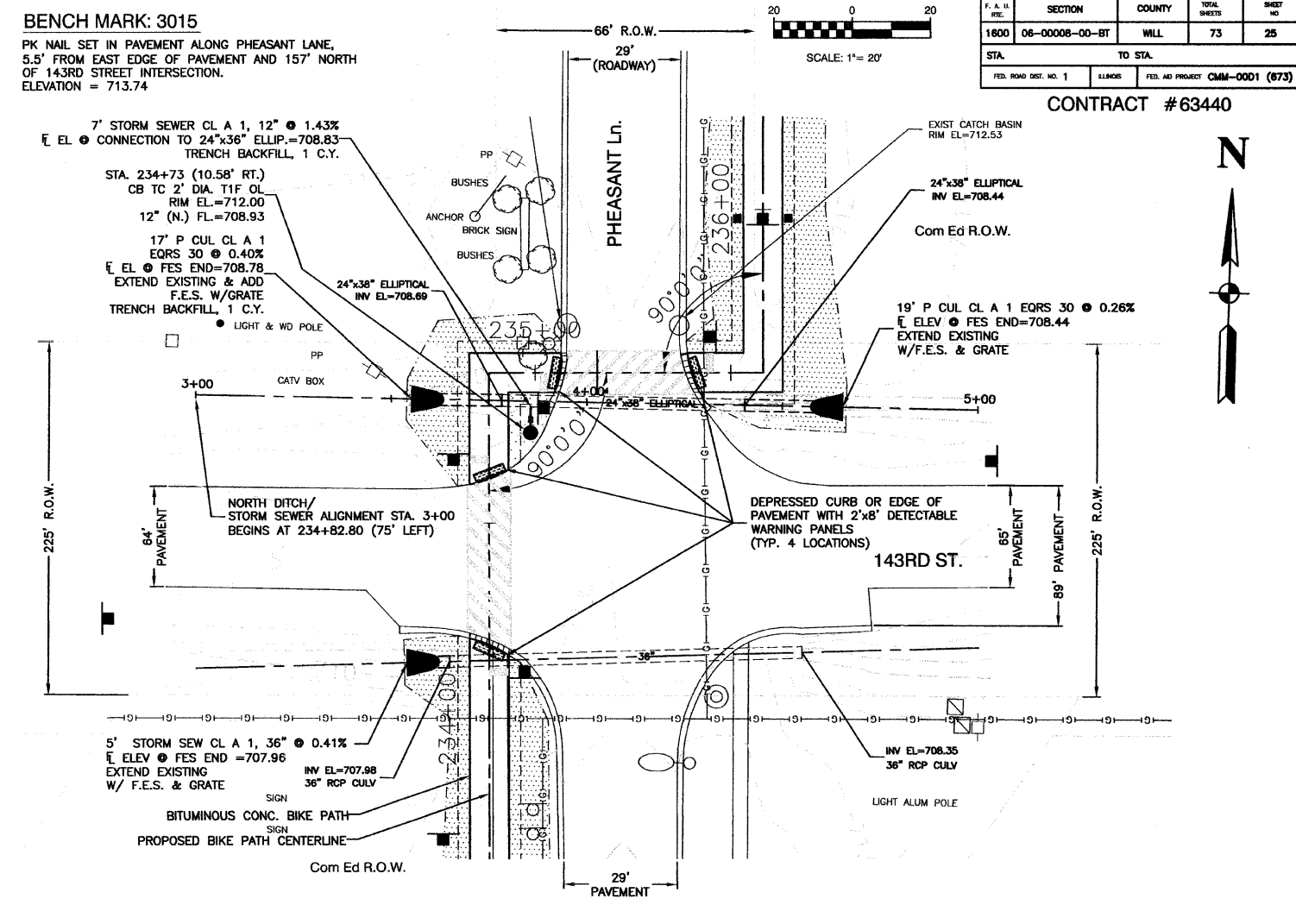
**BENCH MARK: 3006**

PK NAIL SET ALONG THE CENTERLINE OF BELL ROAD,  
 APPROXIMATELY 455' NORTH OF MARTINGALE LAINE  
 INTERSECTION.  
 ELEVATION = 764.66



**BENCH MARK: 3015**

PK NAIL SET IN PAVEMENT ALONG PHEASANT LANE,  
 5.5' FROM EAST EDGE OF PAVEMENT AND 157' NORTH  
 OF 143RD STREET INTERSECTION.  
 ELEVATION = 713.74



F. A. U. NO.	SECTION	COUNTY	TOTAL SHEETS	SHEET NO.
1800	06-00008-00-BT	WILL	73	25
STA.	TO STA.			
FED. ROAD DIST. NO. 1	ILLINOIS	FED. AID PROJECT	CMM-0001 (673)	

**CONTRACT #63440**

REVISIONS	
NAME	DATE

ILLINOIS DEPARTMENT OF TRANSPORTATION  
**HOMER GLEN GMAQ COMMUNITY BIKE TRAIL  
 AND EAST EXTENSION  
 DRAINAGE DETAIL PLAN & PROFILE  
 Bell Dr. at Martingale Ln. and 143rd St. at Pheasant Ln.**  
 SCALE: VERT. 1"=2'  
 HORIZ. 1"=20'  
 DATE: FEBRUARY 2, 2010  
 DRAWN BY: JRA  
 CHECKED BY: BDB