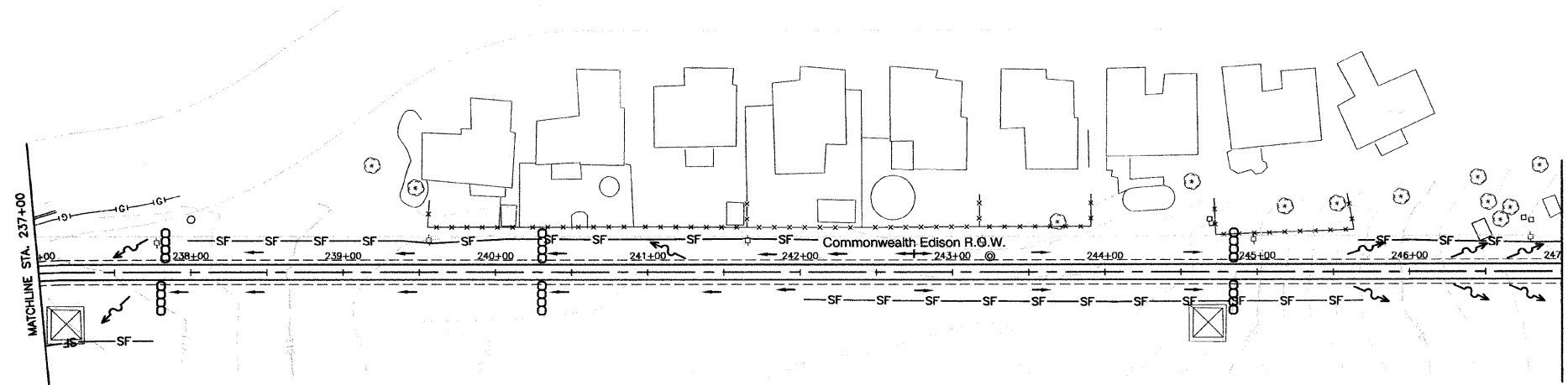


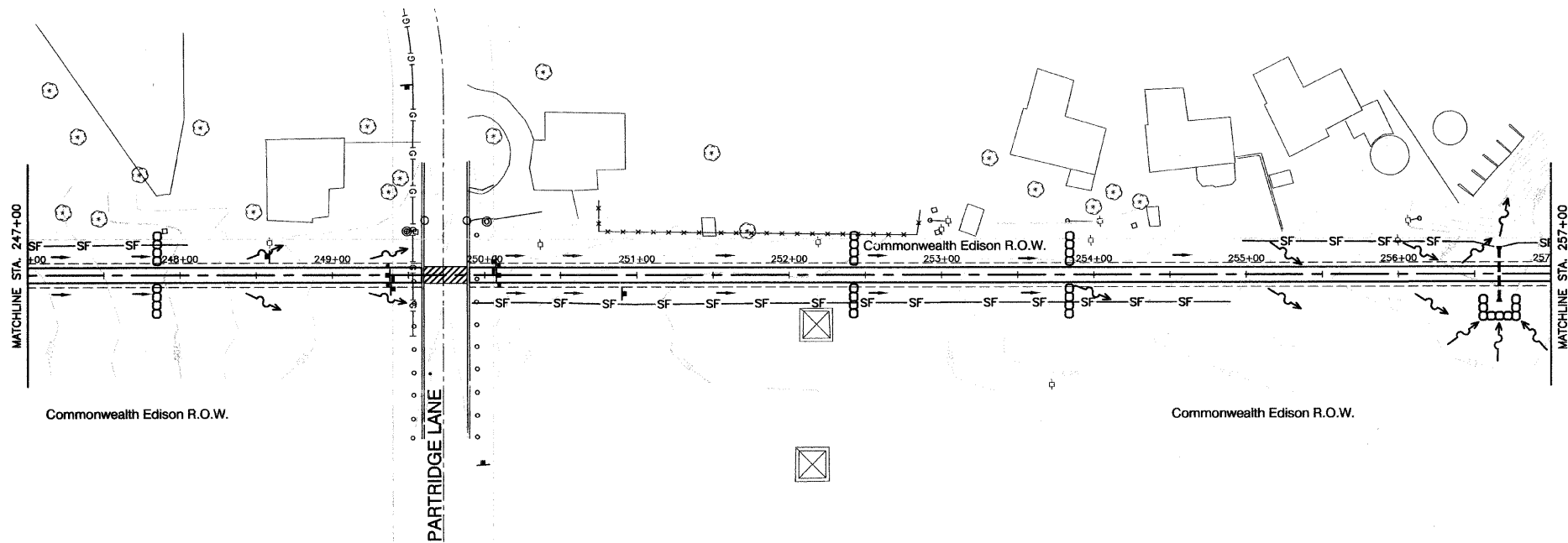
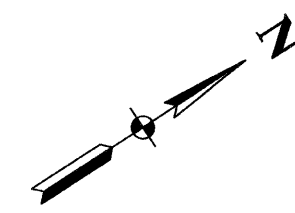
SECTION 1, TOWNSHIP 36, RANGE 11
 SECTION 2, TOWNSHIP 36, RANGE 11
 SECTION 11, TOWNSHIP 36, RANGE 11
 SECTION 12, TOWNSHIP 36, RANGE 11

F. A. U. SITE	SECTION	COUNTY	TOTAL SHEETS	SHEET NO.
1800	06-00008-00-BT	WILL	73	37
STA.	TO STA.			
FED. ROAD DIST. NO. 1	ILLINOIS	FED. AID PROJECT	CMM-0001 (873)	

CONTRACT #63440

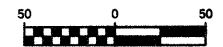
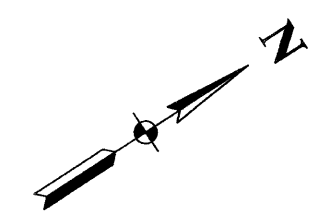


Commonwealth Edison R.O.W.



Commonwealth Edison R.O.W.

Commonwealth Edison R.O.W.



SCALE: 1"= 50'

KEY	ITEM NAME
—SF—	PERIMETER EROSION BARRIER TO BE PLACED AS DIRECTED
~>	FLOW DIRECTION
—>	DITCH FLOW DIRECTION
—+—	FLOW DIRECTION LOW POINT
—-—	FLOW DIRECTION HIGH POINT
⊠	INLET AND PIPE PROTECTION
○○○	TEMPORARY DITCH CHECKS
⊞	RIPRAP (SEE PLAN SHEETS)

REVISIONS	
NAME	DATE

ILLINOIS DEPARTMENT OF TRANSPORTATION

HOMER GLEN GMAQ COMMUNITY BIKE TRAIL AND EAST EXTENSION EROSION CONTROL PLAN Mustang Drive to Venetian Way

SCALE: VERT. N/A
 HORIZ. 1"=50'
 DATE: FEBRUARY 2, 2010
 DRAWN BY: JJB
 CHECKED BY: BDB