





NOTE:  
PROPOSED SILT FENCE TO BE PLACE AS DIRECTED BY THE  
ENGINEER AS NEEDED TO PROTECT EXISTING WETLAND

-  TURBIDITY CURTAIN
-  PERIMETER EROSION BARRIER
-  SEEDING, CLASS 3 AND EROSION CONTROL BLANKET
-  EXISTING WETLANDS

FILE NAME =	DESIGNED - JRM	REVISED -
...civil\1\DL-63442-sht\erosdgn	DRAWN - MRB	REVISED -
PLOT DATE = 2/8/2010 10:02:56 AM	CHECKED - JAS	REVISED -
	DATE - 11/30/09	REVISED -

**benesch**

**STATE OF ILLINOIS  
DEPARTMENT OF TRANSPORTATION**

**EROSION AND SEDIMENT CONTROL PLAN**

SCALE: 1" = 20' SHEET NO. 1 OF 1 SHEETS STA. XXXXXXX TO STA. XXXXXXX

F.A.U. RTE.	SECTION	COUNTY	TOTAL SHEETS	SHEET NO.
341	04-00090-07-BR	WILL	57	7
FED. ROAD DIST. NO.			ILLINOIS FED. AID PROJECT	
CONTRACT NO. 63442				