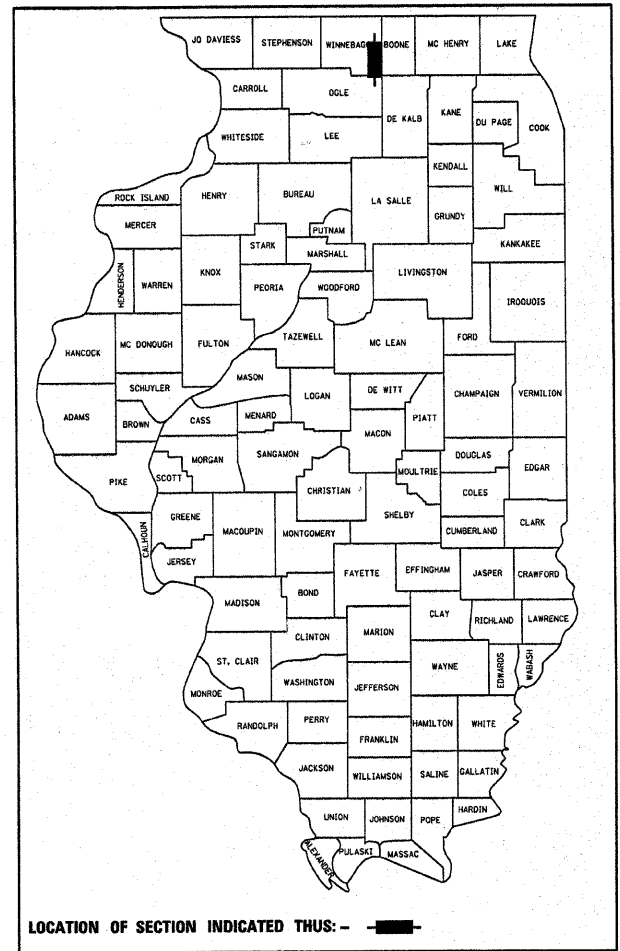


F.A.I. RTE.	SECTION	COUNTY	TOTAL SHEETS	SHEET NO.
39	(4VBY, 4VBY-1, 5HB)M	Winnebago	36	1
		ILLINOIS	CONTRACT NO. 64G12	

* 36+1 = 37

D-92-060-10



LOCATION OF SECTION INDICATED THUS: - ■ -

STATE OF ILLINOIS
DEPARTMENT OF TRANSPORTATION
DIVISION OF HIGHWAYS

**PROPOSED
HIGHWAY PLANS**

**FAI ROUTE 39 (I-39)
SECTION (4VBY, 4VBY-1, 5HB)M
BRIDGE MAINTENANCE
JOINT REPLACEMENT
WINNEBAGO COUNTY**

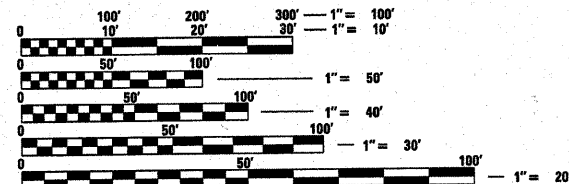
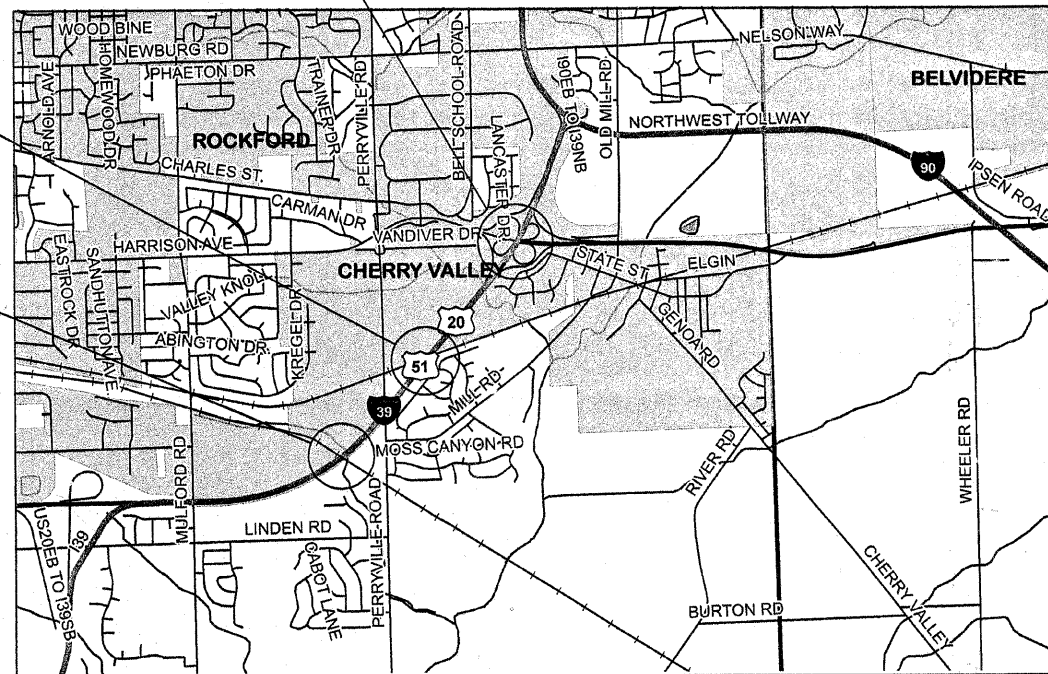
C-92-120-10

FOR INDEX OF SHEETS, SEE SHEET NO. 3

Structure 101-0071 I-39 NB over Harrison Avenue
Structure 101-0072 I-39 SB over Harrison Avenue

Structure 101-0069 I-39 SB over UP Railroad
Structure 101-0070 I-39 NB over UP Railroad

Structure 101-0067 I-39 NB over CC&P Railroad
Structure 101-0068 I-39 SB over CC&P Railroad



FULL SIZE PLANS HAVE BEEN PREPARED USING STANDARD ENGINEERING SCALES. REDUCED SIZED PLANS WILL NOT CONFORM TO STANDARD SCALES. IN MAKING MEASUREMENTS ON REDUCED PLANS, THE ABOVE SCALES MAY BE USED.

J.U.L.I.E.
JOINT UTILITY LOCATION INFORMATION FOR EXCAVATION
1-800-892-0123
OR 811

PROJECT ENGINEER: MAHMOUD ETEMADI 815/284-5393

GROSS LENGTH = 678 FT. = 0.128 MILE
NET LENGTH = 678 FT. = 0.128 MILE

STATE OF ILLINOIS
DEPARTMENT OF TRANSPORTATION
DIVISION OF HIGHWAYS

SUBMITTED Feb. 8th 2010
George F. Ryan
DEPUTY DIRECTOR OF HIGHWAYS, REGION ENGINEER

March 19, 2010
Scott E. Stitt, P.E.
acting ENGINEER OF DESIGN AND ENVIRONMENT

March 19, 2010
Christine M. Reed
DIRECTOR OF HIGHWAYS, CHIEF ENGINEER

**PRINTED BY THE AUTHORITY
OF THE STATE OF ILLINOIS**

CONTRACT NO. 64G12