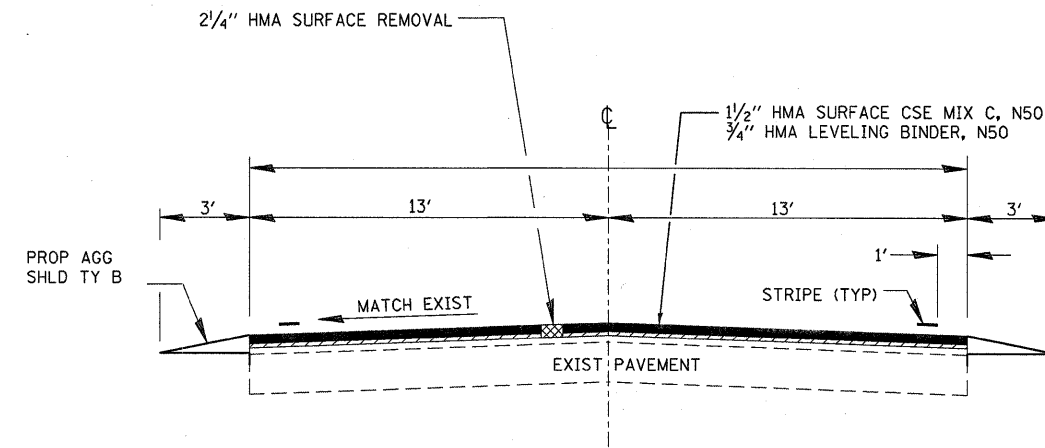


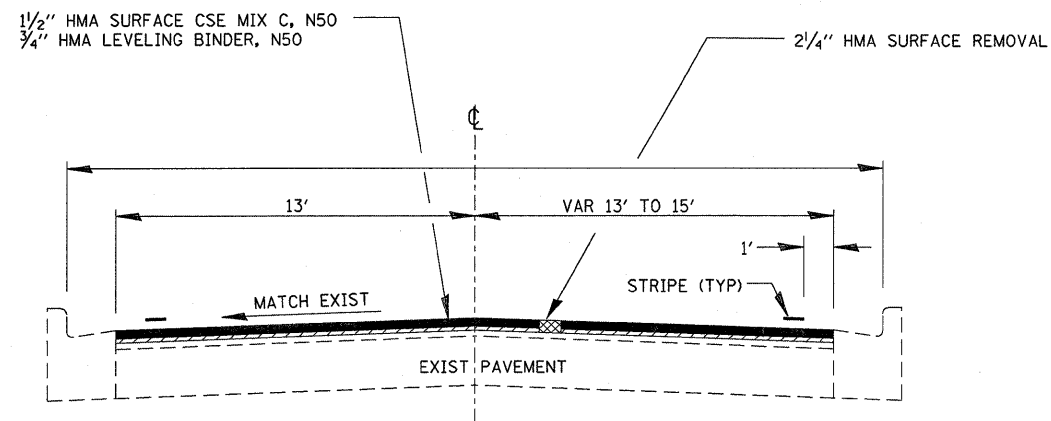
TYPICAL SECTION #1

STA 20+50 TO STA 22+33



TYPICAL SECTION #2

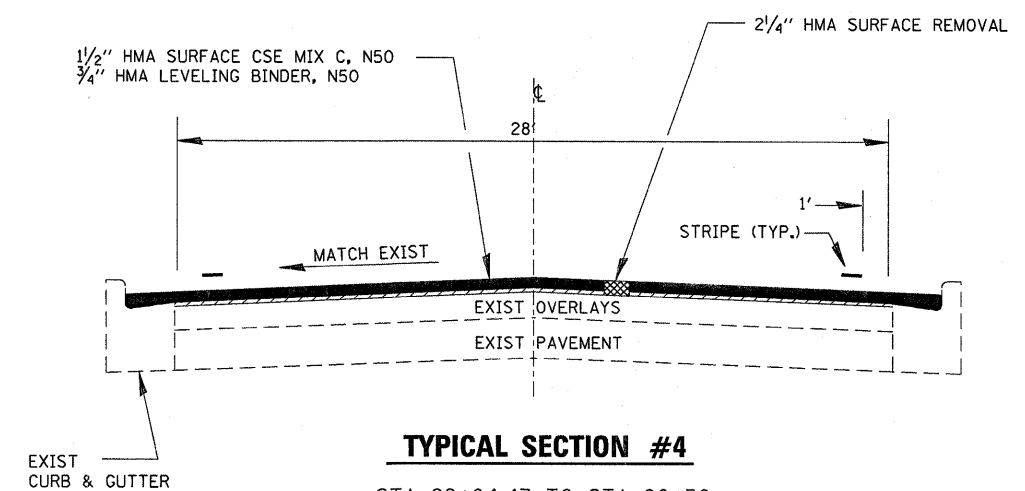
STA. 22+33 TO STA 51+75



TYPICAL SECTION #3

STA 51+75 TO STA. 82+81.46
 STA 83+02.57 TO STA 87+11
 STA 89+35 TO STA 92+04.47
 STA 99+05 TO STA 119+08.4

STA EQN 82+81.46BK TO STA 83+02.57 AH
 RAIL ROAD OMISSION STA 87+11 TO 89+35



TYPICAL SECTION #4

STA 92+04.47 TO STA 96+30

FILE NAME =	USER NAME = carpenterdj	DESIGNED -	REVISED -
ca:\pwork\pwork\WIDOT\CARPENTERDJ\d0172756\011ahta.dgn	ollshhta.dgn	DRAWN -	REVISED -
	PLOT SCALE = 50.0000 "/ IN.	CHECKED -	REVISED -
	PLOT DATE = Jan 29, 2010 - 11:31:04 AM	DATE -	REVISED -

**STATE OF ILLINOIS
 DEPARTMENT OF TRANSPORTATION**

TYPICAL SECTIONS

SCALE: SHEET NO. OF SHEETS STA. TO STA.

F.A.S. RTE.	SECTION	COUNTY	TOTAL SHEETS	SHEET NO.
1279	(P10,P6,1)RS-1	LASALLE	19	4
CONTRACT NO. 66438				
ILLINOIS FED. AID PROJECT				