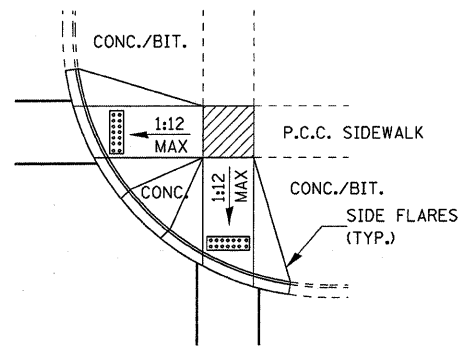


LEGEND

- PLANTING OR OTHER NON-WALKING SURFACE
- SLOPE = 2% MAX.
- DETECTABLE WARNING

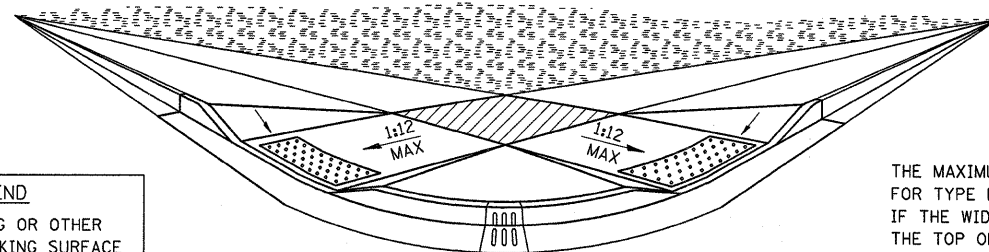
**ADA SIDEWALK ACCESSIBILITY RAMPS
METHOD 1**



LEGEND

- PLANTING OR OTHER NON-WALKING SURFACE
- SLOPE = 2% MAX.
- DETECTABLE WARNING

**ADA SIDEWALK ACCESSIBILITY RAMPS
METHOD 1 PERSPECTIVE WITH SIDE CURBS**

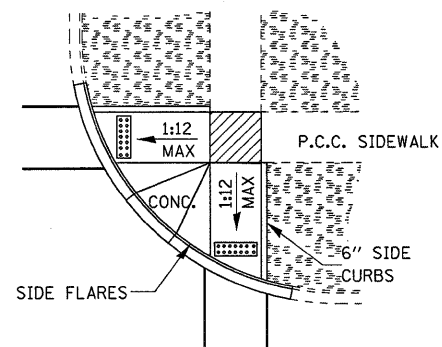


LEGEND

- PLANTING OR OTHER NON-WALKING SURFACE
- SLOPE = 2% MAX.
- DETECTABLE WARNING

**ADA SIDEWALK ACCESSIBILITY RAMPS
METHOD 1 PERSPECTIVE WITH SIDE FLARES**

THE MAXIMUM SLOPE OF THE SIDE FLARE FOR TYPE B RAMPS SHALL BE 1:10; HOWEVER, IF THE WIDTH OF THE LANDING AREA BETWEEN THE TOP OF THE RAMP AND AN OBSTRUCTION IS LESS THAN 4'-0" THEN THE MAXIMUM SLOPE SHALL BE 1:12.



LEGEND

- PLANTING OR OTHER NON-WALKING SURFACE
- SLOPE = 2% MAX.
- DETECTABLE WARNING

LEGEND

- PLANTING OR OTHER NON-WALKING SURFACE
- SLOPE = 2% MAX.
- DETECTABLE WARNING

**ADA SIDEWALK ACCESSIBILITY RAMPS
METHOD 1 PERSPECTIVE WITH SIDE CURBS AND SIDE FLARES**

THE MAXIMUM SLOPE OF THE SIDE FLARE FOR TYPE B RAMPS SHALL BE 1:10; HOWEVER, IF THE WIDTH OF THE LANDING AREA BETWEEN THE TOP OF THE RAMP AND AN OBSTRUCTION IS LESS THAN 4'-0" THEN THE MAXIMUM SLOPE SHALL BE 1:12.

TYPICAL CURB APPLICATIONS FOR METHOD 1

FILE NAME =	USER NAME = carpentardj	DESIGNED -	REVISED -
ca:\pw\work\PIWIDOT\CARPENTERD.J\d0172756	allshda.dgn	DRAWN -	REVISED -
	PLOT SCALE = 50,0000 ' / IN.	CHECKED -	REVISED -
	PLOT DATE = Jan 29, 2010 - 11:29:12 AM	DATE -	REVISED -

**STATE OF ILLINOIS
DEPARTMENT OF TRANSPORTATION**

DETAILS				
SCALE:	SHEET NO.	OF	SHEETS	STA. TO STA.

F.A.S. RTE.	SECTION	COUNTY	TOTAL SHEETS	SHEET NO.
1279	(P10,P6,1)RS-1	LASALLE	19	17
CONTRACT NO. 66438				
ILLINOIS FED. AID PROJECT				