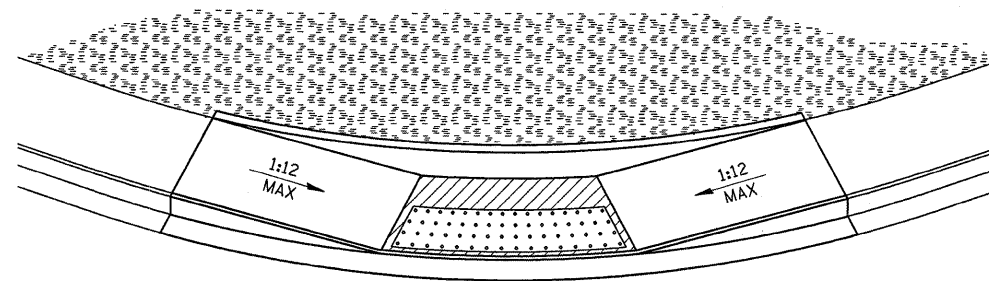


**LEGEND**

	PLANTING OR OTHER NON-WALKING SURFACE
	SLOPE = 2% MAX.
	DETECTABLE WARNING

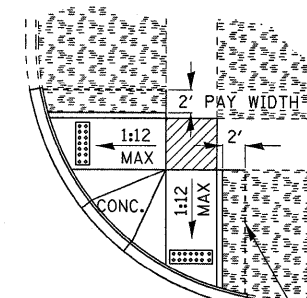
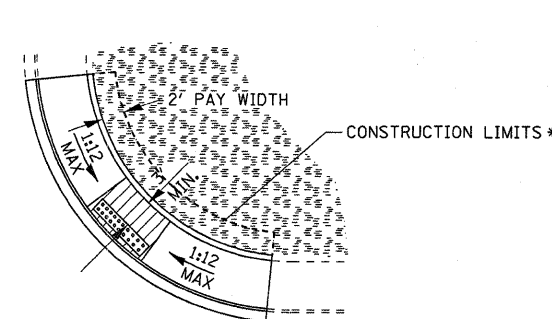
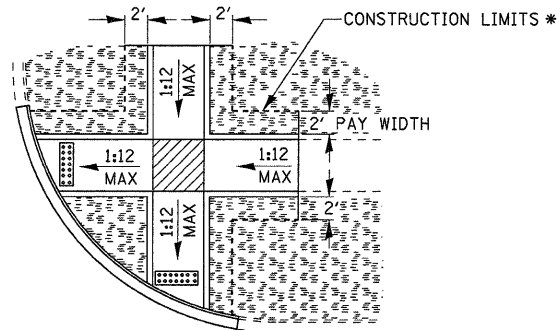
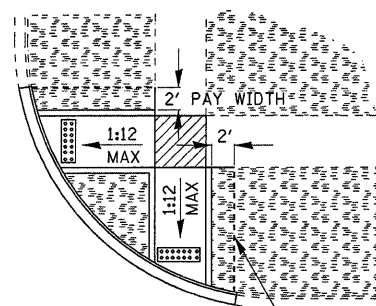
**ADA SIDEWALK ACCESSIBILITY RAMPS  
METHOD 3**



**LEGEND**

	PLANTING OR OTHER NON-WALKING SURFACE
	SLOPE = 2% MAX.
	DETECTABLE WARNING

**ADA SIDEWALK ACCESSIBILITY RAMPS  
METHOD 3 PERSPECTIVE**



**LEGEND**

	PLANTING OR OTHER NON-WALKING SURFACE
	SLOPE = 2% MAX.
	DETECTABLE WARNING

\* PAY FOR SOD IN PLANTING AREAS OR REMOVE AND REPLACE FOR OTHER SURFACES

**ADA SIDEWALK ACCESSIBILITY RAMPS  
TYPICAL SODDING DETAILS FOR SIDEWALK RAMPS**

FILE NAME =	USER NAME = carpenrterdj	DESIGNED -	REVISED -
ca:\pwwork\pwwid01\CARPENTERDJ\d0172756	o11shsta.dgn	DRAWN -	REVISED -
	PLOT SCALE = 50.00000 ' / IN.	CHECKED -	REVISED -
	PLOT DATE = Jan 29, 2018 - 11:29:02 AM	DATE -	REVISED -

**STATE OF ILLINOIS  
DEPARTMENT OF TRANSPORTATION**

**DETAILS**

SCALE:	SHEET NO.	OF	SHEETS	STA.	TO STA.
--------	-----------	----	--------	------	---------

F.A.S. RTE.	SECTION	COUNTY	TOTAL SHEETS	SHEET NO.
1279	(P10,P6,1)RS-1	LASALLE	19	18
CONTRACT NO. 66438				
ILLINOIS FED. AID PROJECT				