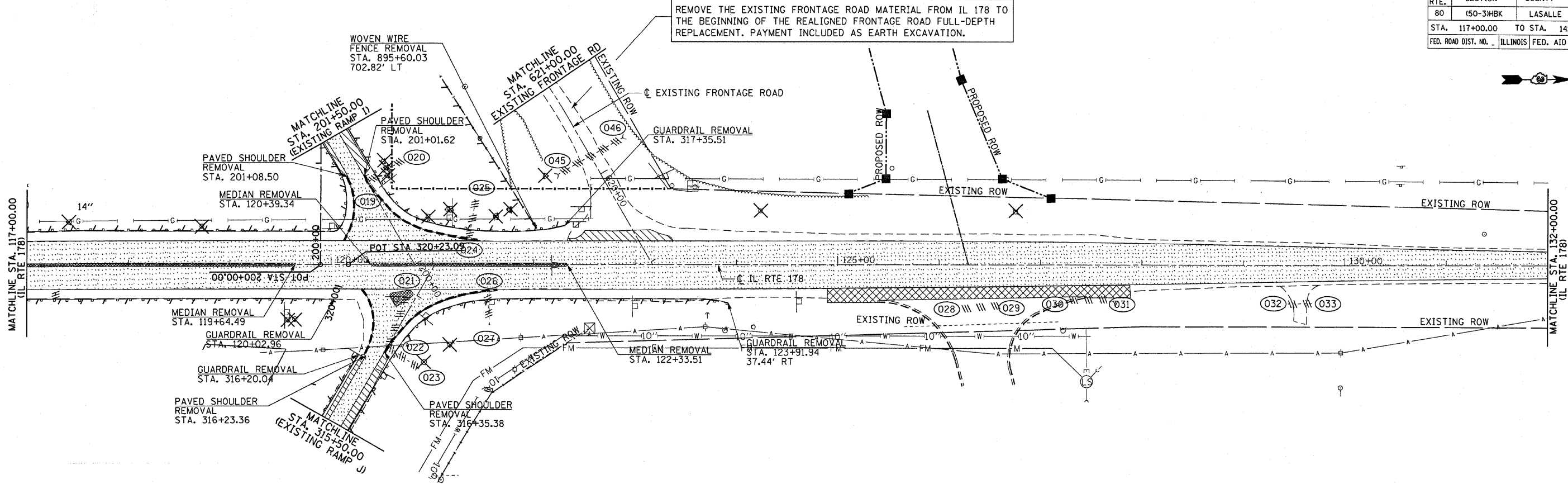


F.A.I. RTE.	SECTION	COUNTY	TOTAL SHEETS	SHEET NO.
80	150-3H8K	LASALLE	492	61
STA. 117+00.00 TO STA. 142+00.00				
FED. ROAD DIST. NO. ILLINOIS			FED. AID PROJECT	

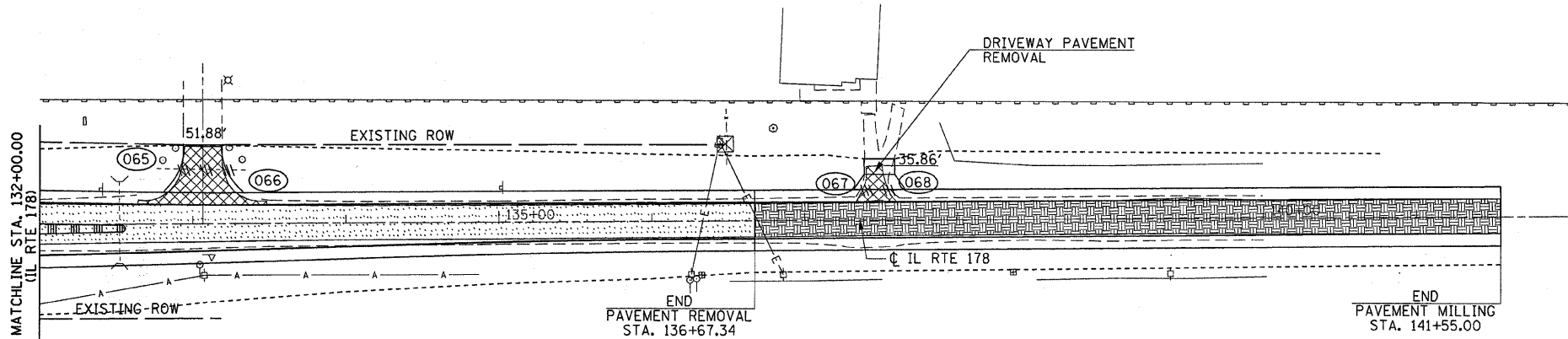


REMOVE THE EXISTING FRONTAGE ROAD MATERIAL FROM IL 178 TO THE BEGINNING OF THE REALIGNED FRONTAGE ROAD FULL-DEPTH REPLACEMENT. PAYMENT INCLUDED AS EARTH EXCAVATION.

HANSON
 Hanson Professional Services Inc.
 1525 South Sixth Street
 Springfield, Illinois 62703-2886
 Offices Nationwide

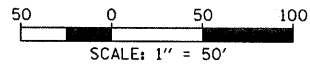
MODEL NAME = #MODEL#
 FILE NAME = Feb 18, 2010 - 0158-05 PK
 PLOT SCALE = 50/80000 / IN.
 USER NAME = carpenter-dj

LAYOUT	DATE	BY	REVIEWED
NEW	12/20/05		
DRAWN	12/20/05		
REVIEWED	10/1/07		



REMOVAL LEGEND

(001)	EXISTING DRAINAGE STRUCTURE (SEE SCHEDULE)		CULVERT REMOVAL
- - -	CHAIN LINK FENCE REMOVAL	▨	PAVEMENT REMOVAL
- - -	COMBINATION CURB AND GUTTER REMOVAL	▩	PAVED SHOULDER REMOVAL
- - -	GUARDRAIL REMOVAL	▩	DRIVEWAY PAVEMENT REMOVAL
▩	HMA SURFACE REMOVAL (COLD MILLING) 2"	▩	MEDIAN REMOVAL
X	ITEM TO BE REMOVED	R	ITEM TO BE RELOCATED



- NOTES:**
- EXISTING SIGN REMOVALS ARE SHOWN ON THE SIGN REMOVAL PLAN.
 - EXISTING PIPE UNDERDRAINS AND EXISTING HEADWALLS FOR PIPE UNDERDRAINS ARE TO BE REMOVED AND INCLUDED WITH PAYMENT FOR EARTH EXCAVATION.

REVISIONS	
NAME	DATE

ILLINOIS DEPARTMENT OF TRANSPORTATION

REMOVAL PLAN
 IL RTE 178
 STA. 117+00.00 TO STA. 142+00.00

SCALE: VERT. N/A
 HORIZ. 1"=50'

DRAWN BY MEW
 CHECKED BY